117 West Mission Street
117 West Mission Street
Santa Barbara, CA 93101

Inquiry Number: 5230889.2s
March 22, 2018

The EDR Radius Map™ Report with GeoCheck®

6 Armstrong Road, 4th floor
Shelton, CT 06484
Toll Free: 800.352.0050
www.edrnet.com

TABLE OF CONTENTS

SECTION	PAGE
Executive Summary	ES1
Overview Map	2
Detail Map	3
Map Findings Summary	4
Map Findings	8
Orphan Summary	196
Government Records Searched/Data Currency Tracking	GR-1

GEOCHECK ADDENDUM

Physical Setting Source Addendum	A-1
Physical Setting Source Summary	A-2
Physical Setting SSURGO Soil Map	A-6
Physical Setting Source Map	A-13
Physical Setting Source Map Findings	A-15
Physical Setting Source Records Searched	PSGR-1

Thank you for your business.
Please contact EDR at 1-800-352-0050
with any questions or comments.

Disclaimer - Copyright and Trademark Notice

This Report contains certain information obtained from a variety of public and other sources reasonably available to Environmental Data Resources, Inc. It cannot be concluded from this Report that coverage information for the target and surrounding properties does not exist from other sources. **NO WARRANTY EXPRESSED OR IMPLIED, IS MADE WHATSOEVER IN CONNECTION WITH THIS REPORT. ENVIRONMENTAL DATA RESOURCES, INC. SPECIFICALLY DISCLAIMS THE MAKING OF ANY SUCH WARRANTIES, INCLUDING WITHOUT LIMITATION, MERCHANTABILITY OR FITNESS FOR A PARTICULAR USE OR PURPOSE. ALL RISK IS ASSUMED BY THE USER. IN NO EVENT SHALL ENVIRONMENTAL DATA RESOURCES, INC. BE LIABLE TO ANYONE, WHETHER ARISING OUT OF ERRORS OR OMISSIONS, NEGLIGENCE, ACCIDENT OR ANY OTHER CAUSE, FOR ANY LOSS OF DAMAGE, INCLUDING, WITHOUT LIMITATION, SPECIAL, INCIDENTAL, CONSEQUENTIAL, OR EXEMPLARY DAMAGES. ANY LIABILITY ON THE PART OF ENVIRONMENTAL DATA RESOURCES, INC. IS STRICTLY LIMITED TO A REFUND OF THE AMOUNT PAID FOR THIS REPORT.** Purchaser accepts this Report "AS IS". Any analyses, estimates, ratings, environmental risk levels or risk codes provided in this Report are provided for illustrative purposes only, and are not intended to provide, nor should they be interpreted as providing any facts regarding, or prediction or forecast of, any environmental risk for any property. Only a Phase I Environmental Site Assessment performed by an environmental professional can provide information regarding the environmental risk for any property. Additionally, the information provided in this Report is not to be construed as legal advice.

Copyright 2018 by Environmental Data Resources, Inc. All rights reserved. Reproduction in any media or format, in whole or in part, of any report or map of Environmental Data Resources, Inc., or its affiliates, is prohibited without prior written permission.

EDR and its logos (including Sanborn and Sanborn Map) are trademarks of Environmental Data Resources, Inc. or its affiliates. All other trademarks used herein are the property of their respective owners.

EXECUTIVE SUMMARY

A search of available environmental records was conducted by Environmental Data Resources, Inc (EDR). The report was designed to assist parties seeking to meet the search requirements of EPA's Standards and Practices for All Appropriate Inquiries (40 CFR Part 312), the ASTM Standard Practice for Environmental Site Assessments (E 1527-13), the ASTM Standard Practice for Environmental Site Assessments for Forestland or Rural Property (E 2247-16), the ASTM Standard Practice for Limited Environmental Due Diligence: Transaction Screen Process (E 1528-14) or custom requirements developed for the evaluation of environmental risk associated with a parcel of real estate.

TARGET PROPERTY INFORMATION

ADDRESS

117 WEST MISSION STREET
SANTA BARBARA, CA 93101

COORDINATES

Latitude (North):	34.4290130 - 34˚ 25' 44.44''
Longitude (West):	119.7160160 - 119˚ 42' 57.65''
Universal Tranverse Mercator:	Zone 11
UTM X (Meters):	250410.1
UTM Y (Meters):	3812876.0
Elevation:	141 ft. above sea level

USGS TOPOGRAPHIC MAP ASSOCIATED WITH TARGET PROPERTY

Target Property Map:	5637329 SANTA BARBARA, CA
Version Date:	2012

AERIAL PHOTOGRAPHY IN THIS REPORT

Portions of Photo from:	20140601
Source:	USDA

MAPPED SITES SUMMARY

Target Property Address:
117 WEST MISSION STREET
SANTA BARBARA, CA 93101

Click on Map ID to see full detail.

MAP ID	SITE NAME	ADDRESS	DATABASE ACRONYMS	RELATIVE ELEVATION	DIST (ft. & mi.) DIRECTION
A1	THRIFTY OIL C	33 W MISSION ST	EDR Hist Auto	Higher	1 ft.
A2	MILLS SHELL SERVIC	2001 DE LA VINA ST	EDR Hist Auto	Higher	1 ft.
A3	THRIFTY OIL STN 204	33 W MISSION ST	HIST UST	Higher	1 ft.
A4	MIRATTI TRUST PROPER	2001 DE LA VINA	LUST	Higher	1 ft.
A5	GULF SERVICE STATIO	1940 CHAPALA ST	EDR Hist Auto	Higher	1 ft.
A6	PRIVATE RESIDENCE	PRIVATE RESIDENCE	LUST	Lower	39, 0.007, WSW
A7	AT&T MOBILITY - COTT	PUEBLO & BATH	CUPA Listings	Higher	146, 0.028, North
A8	SCOTT JAS 201	128 W MISSION	EDR Hist Auto	Lower	175, 0.033, West
A9	LAURELES MISSION LAU	128 W MISSION ST	EDR Hist Cleaner	Lower	175, 0.033, West
A10	HELENS LAUNDRY DRY	1934 DE LA VINA ST	EDR Hist Cleaner	Lower	178, 0.034, SW
A11	FLOREA PAU	1932 DE LA VINA ST	EDR Hist Cleaner	Lower	178, 0.034, SW
A12	FORMER SERVICE STATI	2000 DE LA VINA	LUST	Lower	192, 0.036, West
A13	DAVIS UNION SERVIC	2000 DE LA VINA ST	EDR Hist Auto	Lower	192, 0.036, West
B14	LUSTO THE TAYLOR CLE	2014 DE LA VINA ST	RCRA-SQG, FINDS, ECHO, CUPA Listings, DRYCLEANERS	Lower	268, 0.051, West
B15	JUSTO THE TAILOR	2014 DE LA VINA	EDR Hist Cleaner	Lower	268, 0.051, West
B16	MODERNISTIC CLEANER	2016 DE LA VINA ST	EDR Hist Cleaner	Lower	279, 0.053, West
C17	RUDYS HANCOCK SERVIC	201 W MISSION	EDR Hist Auto	Lower	301, 0.057, SW
D18	DANIEL OVADIA, MD	33 W MISSION ST #102	CUPA Listings	Higher	313, 0.059, NNE
B19	MILS SHELL SERVIC	2011 DE LA VINA ST	EDR Hist Auto	Lower	323, 0.061, West
20	ARKELLS WOOD FINISHI	1900 CHAPALA #4	CUPA Listings	Higher	342, 0.065, East
C21	QUICK CLEAN CENTE	1911 DE LA VINA ST	EDR Hist Cleaner	Lower	388, 0.073, SSW
B22	TAFEJIAN	2026 DE LA VINA ST	EDR Hist Cleaner	Higher	410, 0.078, WNW
D23	THRIFTY OIL #204	33 MISSION ST W	LUST	Higher	579, 0.110, NNE
D24	SO CA EDISON - MODOC	11 W MISSION ST	CUPA Listings	Higher	583, 0.110, NNE
E25	ARCO SERVICE STATION	1935 STATE	HIST CORTESE	Higher	642, 0.122, NE
E26	ARCO #5075 AM/PM MIN	1935 STATE ST	CUPA Listings	Higher	642, 0.122, NE
E27	THE ROBERSON FAMILY	1935 STATE ST	HIST UST	Higher	642, 0.122, NE
E28	ARCO SS#5075	1935 STATE ST	LUST	Higher	642, 0.122, NE
E29	ARCO #89250 SERFAS S	1935 STATE ST	CUPA Listings	Higher	642, 0.122, NE
E30	ICON OIL COMPANY INC	1935 STATE ST	CUPA Listings	Higher	642, 0.122, NE
E31	ARCO FAC NO 05075	1935 STATE	RCRA NonGen / NLR	Higher	642, 0.122, NE
E32	ICON OIL COMPANY, IN	1935 STATE ST	UST	Higher	642, 0.122, NE
E33	ARCO #5075	1935 STATE ST	SWEEPS UST, CA FID UST	Higher	642, 0.122, NE
F34	SANTA BARBARA UPZ-MW	DOWNTOWN SANTA BARBA	SLIC	Lower	660, 0.125, SSE
F35	SANTA BARBARA SZ-MW	DOWNTOWN SANTA BARBA	SLIC	Lower	660, 0.125, SSE
F36	SANTA BARBARA MANUFA	136 DE LA GUERA ST E	SLIC	Lower	660, 0.125, SSE
E37	SANTA BARBARA FUEL I	1935 STATE ST	UST	Higher	690, 0.131, NE
E38	VERIZON WIRELESS - H	1919 STATE ST	CUPA Listings	Higher	690, 0.131, NE
E39	ESFANDYAR JAHANGIR 1	1936 STATE ST	HIST UST	Higher	822, 0.156, NE

MAPPED SITES SUMMARY

Target Property Address:
117 WEST MISSION STREET
SANTA BARBARA, CA 93101

Click on Map ID to see full detail.

MAP ID	SITE NAME	ADDRESS	DATABASE ACRONYMS	RELATIVE ELEVATION	DIST (ft. & mi.) DIRECTION
G40	LEGER, G.J.	1835 STATE ST	HIST UST	Higher	838, 0.159, East
G41	SHELL OIL CO	1835 STATE STREET	RCRA-SQG, LUST, SWEEPS UST, HIST UST, CA FID UST,...	Higher	838, 0.159, East
E42	MOBIL OIL CORP EP9	1936 N STATE	RCRA-LQG, LUST, FINDS, ECHO, Cortese, CUPA...	Higher	844, 0.160, NE
E43	EXXON MOBIL OIL 11 E	1936 STATE ST	CUPA Listings	Higher	844, 0.160, NE
E44	1X MOBIL OIL CO #11-	1936 NO STATE ST	HIST UST, HAZNET	Higher	844, 0.160, NE
E45	MOBIL OIL	1936 STATE ST	LUST	Higher	844, 0.160, NE
E46	MOBIL OIL	1936 STATE ST	LUST, SWEEPS UST, CA FID UST, HIST CORTESE	Higher	844, 0.160, NE
G47	CHARLES LEONARD DDS	1805 STATE ST #A	CUPA Listings	Higher	948, 0.180, East
48	PARTERS IMAGING SVCS	1727 STATE ST	RCRA-SQG	Higher	1081, 0.205, East
G49	WORLD OIL CO #105	1800 STATE ST	LUST, UST	Higher	1085, 0.205, East
G50	WORLD OIL CO #105	1800 STATE ST	HIST UST, CUPA Listings	Higher	1085, 0.205, East
G51	CHEVRON #9-0421	1800 STATE	HIST CORTESE	Higher	1085, 0.205, East
G52	CHEVRON STATION #9-0	1800 STATE ST	SWEEPS UST, CA FID UST	Higher	1085, 0.205, East
G53	CHEVRON #9-0421	1800 STATE ST	LUST, CUPA Listings	Higher	1085, 0.205, East
H54	MOBIL OIL NO. 11-KLC	402 MISSION	HIST CORTESE	Lower	1331, 0.252, SW
H55	MOBIL OIL NO 11-KLC	402 MISSION ST W	LUST	Lower	1331, 0.252, SW
I56	UPTOWN TEXACO AND AU	2234 DE LA VINA ST	LUST, SWEEPS UST	Higher	1487, 0.282, NW
I57	SANTA BARBARA AMERIC	2234 DE LA VINA ST	LUST, CUPA Listings	Higher	1487, 0.282, NW
J58	RESIDENCE	1734 CASTILLO STREET	LUST	Lower	1531, 0.290, South
J59	JEFF & LINDA HAVLIK	1734 CASTILLO ST	SLIC, HAZNET	Lower	1531, 0.290, South
J60	PRIVATE RESIDENCE	PRIVATE RESIDENCE	LUST	Lower	1550, 0.294, South
61	COTTAGE HOSPITAL	2315 BATH ST	LUST, HIST CORTESE	Higher	2088, 0.395, WNW
K62	FORMER U-NEAT CLEANE	212 EAST ANAPAMU STR	SLIC, Notify 65	Lower	4360, 0.826, ESE
K63	FORMER SCHAUER PRINT	1126 SANTA BARBARA S	SLIC, Notify 65	Lower	4435, 0.840, ESE
64	MUSGROVE TRUST PROPE	915 DE LA VINA	ENVIROSTOR, SLIC	Lower	5184, 0.982, SE

EXECUTIVE SUMMARY

TARGET PROPERTY SEARCH RESULTS

The target property was not listed in any of the databases searched by EDR.

DATABASES WITH NO MAPPED SITES

No mapped sites were found in EDR's search of available ("reasonably ascertainable ") government records either on the target property or within the search radius around the target property for the following databases:

STANDARD ENVIRONMENTAL RECORDS

Federal NPL site list

NPL ..... National Priority List
Proposed NPL ..... Proposed National Priority List Sites
NPL LIENS ..... Federal Superfund Liens

Federal Delisted NPL site list

Delisted NPL ..... National Priority List Deletions

Federal CERCLIS list

FEDERAL FACILITY ..... Federal Facility Site Information listing
SEMS ..... Superfund Enterprise Management System

Federal CERCLIS NFRAP site list

SEMS-ARCHIVE ..... Superfund Enterprise Management System Archive

Federal RCRA CORRACTS facilities list

CORRACTS ..... Corrective Action Report

Federal RCRA non-CORRACTS TSD facilities list

RCRA-TSDF ..... RCRA - Treatment, Storage and Disposal

Federal RCRA generators list

RCRA-CESQG ..... RCRA - Conditionally Exempt Small Quantity Generator

Federal institutional controls / engineering controls registries

LUCIS ..... Land Use Control Information System
US ENG CONTROLS ..... Engineering Controls Sites List
US INST CONTROL ..... Sites with Institutional Controls

Federal ERNS list

ERNS ..... Emergency Response Notification System

State- and tribal - equivalent NPL

RESPONSE..... State Response Sites

State and tribal landfill and/or solid waste disposal site lists

SWF/LF..... Solid Waste Information System

State and tribal leaking storage tank lists

INDIAN LUST..... Leaking Underground Storage Tanks on Indian Land

State and tribal registered storage tank lists

FEMA UST..... Underground Storage Tank Listing
AST..... Aboveground Petroleum Storage Tank Facilities
INDIAN UST..... Underground Storage Tanks on Indian Land

State and tribal voluntary cleanup sites

INDIAN VCP..... Voluntary Cleanup Priority Listing
VCP..... Voluntary Cleanup Program Properties

State and tribal Brownfields sites

BROWNFIELDS..... Considered Brownfieds Sites Listing

ADDITIONAL ENVIRONMENTAL RECORDS

Local Brownfield lists

US BROWNFIELDS..... A Listing of Brownfields Sites

Local Lists of Landfill / Solid Waste Disposal Sites

WMUDS/SWAT..... Waste Management Unit Database
SWRCY..... Recycler Database
HAULERS..... Registered Waste Tire Haulers Listing
INDIAN ODI..... Report on the Status of Open Dumps on Indian Lands
DEBRIS REGION 9..... Torres Martinez Reservation Illegal Dump Site Locations
ODI..... Open Dump Inventory
IHS OPEN DUMPS..... Open Dumps on Indian Land

Local Lists of Hazardous waste / Contaminated Sites

US HIST CDL..... Delisted National Clandestine Laboratory Register
HIST Cal-Sites..... Historical Calsites Database
SCH..... School Property Evaluation Program
CDL..... Clandestine Drug Labs
Toxic Pits..... Toxic Pits Cleanup Act Sites
US CDL..... National Clandestine Laboratory Register

Local Land Records

LIENS..... Environmental Liens Listing

LIENS 2	CERCLA Lien Information
DEED	Deed Restriction Listing

Records of Emergency Release Reports

HMIRS	Hazardous Materials Information Reporting System
CHMIRS	California Hazardous Material Incident Report System
LDS	Land Disposal Sites Listing
MCS	Military Cleanup Sites Listing
SPILLS 90	SPILLS 90 data from FirstSearch

Other Ascertainable Records

FUDS	Formerly Used Defense Sites
DOD	Department of Defense Sites
SCRD DRYCLEANERS	State Coalition for Remediation of Drycleaners Listing
US FIN ASSUR	Financial Assurance Information
EPA WATCH LIST	EPA WATCH LIST
2020 COR ACTION	2020 Corrective Action Program List
TSCA	Toxic Substances Control Act
TRIS	Toxic Chemical Release Inventory System
SSTS	Section 7 Tracking Systems
ROD	Records Of Decision
RMP	Risk Management Plans
RAATS	RCRA Administrative Action Tracking System
PRP	Potentially Responsible Parties
PADS	PCB Activity Database System
ICIS	Integrated Compliance Information System
FTTS	FIFRA/ TSCA Tracking System - FIFRA (Federal Insecticide, Fungicide, & Rodenticide Act)/TSCA (Toxic Substances Control Act)
MLTS	Material Licensing Tracking System
COAL ASH DOE	Steam-Electric Plant Operation Data
COAL ASH EPA	Coal Combustion Residues Surface Impoundments List
PCB TRANSFORMER	PCB Transformer Registration Database
RADINFO	Radiation Information Database
HIST FTTS	FIFRA/TSCA Tracking System Administrative Case Listing
DOT OPS	Incident and Accident Data
CONSENT	Superfund (CERCLA) Consent Decrees
INDIAN RESERV	Indian Reservations
FUSRAP	Formerly Utilized Sites Remedial Action Program
UMTRA	Uranium Mill Tailings Sites
LEAD SMELTERS	Lead Smelter Sites
US AIRS	Aerometric Information Retrieval System Facility Subsystem
US MINES	Mines Master Index File
ABANDONED MINES	Abandoned Mines
FINDS	Facility Index System/Facility Registry System
UXO	Unexploded Ordnance Sites
ECHO	Enforcement & Compliance History Information
DOCKET HWC	Hazardous Waste Compliance Docket Listing
FUELS PROGRAM	EPA Fuels Program Registered Listing
CA BOND EXP. PLAN	Bond Expenditure Plan
EMI	Emissions Inventory Data
ENF	Enforcement Action Listing
Financial Assurance	Financial Assurance Information Listing
HAZNET	Facility and Manifest Data

EXECUTIVE SUMMARY

ICE ICE
HWP EnviroStor Permitted Facilities Listing
HWT Registered Hazardous Waste Transporter Database
MINES Mines Site Location Listing
MWMP Medical Waste Management Program Listing
NPDES NPDES Permits Listing
PEST LIC Pesticide Regulation Licenses Listing
PROC Certified Processors Database
UIC UIC Listing
WASTEWATER PITS Oil Wastewater Pits Listing
WDS Waste Discharge System
WIP Well Investigation Program Case List

EDR HIGH RISK HISTORICAL RECORDS

EDR Exclusive Records

EDR MGP EDR Proprietary Manufactured Gas Plants

EDR RECOVERED GOVERNMENT ARCHIVES

Exclusive Recovered Govt. Archives

RGA LF Recovered Government Archive Solid Waste Facilities List
RGA LUST Recovered Government Archive Leaking Underground Storage Tank

SURROUNDING SITES: SEARCH RESULTS

Surrounding sites were identified in the following databases.

Elevations have been determined from the USGS Digital Elevation Model and should be evaluated on a relative (not an absolute) basis. Relative elevation information between sites of close proximity should be field verified. Sites with an elevation equal to or higher than the target property have been differentiated below from sites with an elevation lower than the target property.
Page numbers and map identification numbers refer to the EDR Radius Map report where detailed data on individual sites can be reviewed.

Sites listed in ***bold italics*** are in multiple databases.

Unmappable (orphan) sites are not considered in the foregoing analysis.

STANDARD ENVIRONMENTAL RECORDS

Federal RCRA generators list

RCRA-LQG: RCRAInfo is EPA's comprehensive information system, providing access to data supporting the Resource Conservation and Recovery Act (RCRA) of 1976 and the Hazardous and Solid Waste Amendments (HSWA) of 1984. The database includes selective information on sites which generate, transport, store, treat and/or dispose of hazardous waste as defined by the Resource Conservation and Recovery Act (RCRA). Large quantity generators (LQGs) generate over 1,000 kilograms (kg) of hazardous waste, or over 1 kg of acutely hazardous waste per month.

A review of the RCRA-LQG list, as provided by EDR, and dated 12/11/2017 has revealed that there is 1

RCRA-LQG site within approximately 0.25 miles of the target property.

Equal/Higher Elevation	Address	Direction / Distance	Map ID	Page
MOBIL OIL CORP EP9	***1936 N STATE***	***NE 1/8 - 1/4 (0.160 mi.)***	***E42***	***70***

RCRA-SQG: RCRAInfo is EPA's comprehensive information system, providing access to data supporting the Resource Conservation and Recovery Act (RCRA) of 1976 and the Hazardous and Solid Waste Amendments (HSWA) of 1984. The database includes selective information on sites which generate, transport, store, treat and/or dispose of hazardous waste as defined by the Resource Conservation and Recovery Act (RCRA). Small quantity generators (SQGs) generate between 100 kg and 1,000 kg of hazardous waste per month.

A review of the RCRA-SQG list, as provided by EDR, and dated 12/11/2017 has revealed that there are 3 RCRA-SQG sites within approximately 0.25 miles of the target property.

Equal/Higher Elevation	Address	Direction / Distance	Map ID	Page
SHELL OIL CO	***1835 STATE STREET***	***E 1/8 - 1/4 (0.159 mi.)***	***G41***	***54***
PARTERS IMAGING SVCS	1727 STATE ST	E 1/8 - 1/4 (0.205 mi.)	48	132

Lower Elevation	Address	Direction / Distance	Map ID	Page
LUSTO THE TAYLOR CLE	***2014 DE LA VINA ST***	***W 0 - 1/8 (0.051 mi.)***	***B14***	***21***

State- and tribal - equivalent CERCLIS

ENVIROSTOR: The Department of Toxic Substances Control's (DTSC's) Site Mitigation and Brownfields Reuse Program's (SMBRP's) EnviroStor database identifes sites that have known contamination or sites for which there may be reasons to investigate further. The database includes the following site types: Federal Superfund sites (National Priorities List (NPL)); State Response, including Military Facilities and State Superfund; Voluntary Cleanup; and School sites. EnviroStor provides similar information to the information that was available in CalSites, and provides additional site information, including, but not limited to, identification of formerly-contaminated properties that have been released for reuse, properties where environmental deed restrictions have been recorded to prevent inappropriate land uses, and risk characterization information that is used to assess potential impacts to public health and the environment at contaminated sites.

A review of the ENVIROSTOR list, as provided by EDR, and dated 01/30/2018 has revealed that there is 1 ENVIROSTOR site within approximately 1 mile of the target property.

Lower Elevation	Address	Direction / Distance	Map ID	Page
MUSGROVE TRUST PROPE Facility Id: 60001762 Status: Inactive - Needs Evaluation	***915 DE LA VINA***	***SE 1/2 - 1 (0.982 mi.)***	***64***	***193***

State and tribal leaking storage tank lists

LUST: Leaking Underground Storage Tank (LUST) Sites included in GeoTracker. GeoTracker is the Water Boards data management system for sites that impact, or have the potential to impact, water quality in California, with emphasis on groundwater.

A review of the LUST list, as provided by EDR, has revealed that there are 17 LUST sites within

approximately 0.5 miles of the target property.

Equal/Higher Elevation	Address	Direction / Distance	Map ID	Page
MIRATTI TRUST PROPER	2001 DE LA VINA	0 - 1/8 (0.000 mi.)	A4	9
Database: LUST, Date of Government Version: 03/12/2018 Status: Open - Site Assessment Global Id: T10000007248				
THRIFTY OIL #204	33 MISSION ST W	NNE 0 - 1/8 (0.110 mi.)	D23	26
Database: LUST, Date of Government Version: 03/12/2018 Database: LUST REG 3, Date of Government Version: 05/19/2003 Status: Completed - Case Closed Status: Case Closed Global Id: T0608300566 Global ID: T0608300566				
ARCO SS#5075	1935 STATE ST	NE 0 - 1/8 (0.122 mi.)	E28	33
Database: LUST, Date of Government Version: 03/12/2018 Database: LUST REG 3, Date of Government Version: 05/19/2003 Status: Completed - Case Closed Status: Case Closed Global Id: T0608300045 Global ID: T0608300045				
SHELL OIL CO	***1835 STATE STREET***	***E 1/8 - 1/4 (0.159 mi.)***	***G41***	***54***
Database: LUST, Date of Government Version: 03/12/2018 Database: LUST REG 3, Date of Government Version: 05/19/2003 Status: Completed - Case Closed Status: Post remedial action monitoring Global Id: T0608300066 Global ID: T0608300066				
MOBIL OIL CORP EP9	***1936 N STATE***	***NE 1/8 - 1/4 (0.160 mi.)***	***E42***	***70***
Database: LUST, Date of Government Version: 03/12/2018 Database: LUST REG 3, Date of Government Version: 05/19/2003 Status: Open - Eligible for Closure Status: Open - Verification Monitoring Status: Completed - Case Closed Status: Leak being confirmed Global Id: T0608386520 Global Id: T0608300183 Global Id: T0608397114 Global ID: T0608386520				
MOBIL OIL	1936 STATE ST	NE 1/8 - 1/4 (0.160 mi.)	E45	123
Database: LUST, Date of Government Version: 03/12/2018 Status: Completed - Case Closed Global Id: T0608300594				
MOBIL OIL	***1936 STATE ST***	***NE 1/8 - 1/4 (0.160 mi.)***	***E46***	***128***
Database: LUST REG 3, Date of Government Version: 05/19/2003 Status: Case Closed Global ID: T0608300594				
WORLD OIL CO #105	***1800 STATE ST***	***E 1/8 - 1/4 (0.205 mi.)***	***G49***	***133***
Database: LUST, Date of Government Version: 03/12/2018 Status: Completed - Case Closed Global Id: T0608300713				
CHEVRON #9-0421	***1800 STATE ST***	***E 1/8 - 1/4 (0.205 mi.)***	***G53***	***150***
Database: LUST REG 3, Date of Government Version: 05/19/2003				

Status: Preliminary site assessment underway
Global ID: T0608300713

UPTOWN TEXACO AND AU ***2234 DE LA VINA ST*** ***NW 1/4 - 1/2 (0.282 mi.)*** ***I56*** ***167***
Database: LUST REG 3, Date of Government Version: 05/19/2003
Status: Pollution Characterization
Global ID: T0608324329

SANTA BARBARA AMERIC ***2234 DE LA VINA ST*** ***NW 1/4 - 1/2 (0.282 mi.)*** ***I57*** ***169***
Database: LUST, Date of Government Version: 03/12/2018
Status: Completed - Case Closed
Global Id: T0608324329

COTTAGE HOSPITAL ***2315 BATH ST*** ***WNW 1/4 - 1/2 (0.395 mi.)*** ***61*** ***184***
Database: LUST, Date of Government Version: 03/12/2018
Database: LUST REG 3, Date of Government Version: 05/19/2003
Status: Completed - Case Closed
Status: Case Closed
Global Id: T0608318632
Global Id: T0608300036
Global ID: T0608300036

Lower Elevation	Address	Direction / Distance	Map ID	Page
PRIVATE RESIDENCE	PRIVATE RESIDENCE	WSW 0 - 1/8 (0.007 mi.)	A6	13
Database: LUST, Date of Government Version: 03/12/2018 Database: LUST REG 3, Date of Government Version: 05/19/2003 Status: Completed - Case Closed Status: Leak being confirmed Global Id: T0608300668 Global ID: T0608300668				
FORMER SERVICE STATI	2000 DE LA VINA	W 0 - 1/8 (0.036 mi.)	A12	17
Database: LUST, Date of Government Version: 03/12/2018 Status: Open - Assessment & Interim Remedial Action Global Id: T10000009116				
MOBIL OIL NO 11-KLC	402 MISSION ST W	SW 1/4 - 1/2 (0.252 mi.)	H55	152
Database: LUST, Date of Government Version: 03/12/2018 Database: LUST REG 3, Date of Government Version: 05/19/2003 Status: Completed - Case Closed Status: Remedial action (cleanup) Underway Global Id: T0608300168 Global ID: T0608300168				
RESIDENCE	1734 CASTILLO STREET	S 1/4 - 1/2 (0.290 mi.)	J58	178
Database: LUST REG 3, Date of Government Version: 05/19/2003 Status: Preliminary site assessment underway Global ID: T0608334834				
PRIVATE RESIDENCE	PRIVATE RESIDENCE	S 1/4 - 1/2 (0.294 mi.)	J60	180
Database: LUST, Date of Government Version: 03/12/2018 Status: Completed - Case Closed Global Id: T0608334834				

EXECUTIVE SUMMARY

SLIC: Cleanup Program Sites (CPS; also known as Site Cleanups [SC] and formerly known as Spills, Leaks, Investigations, and Cleanups [SLIC] sites) included in GeoTracker. GeoTracker is the Water Boards data management system for sites that impact, or have the potential to impact, water quality in California, with emphasis on groundwater.

A review of the SLIC list, as provided by EDR, has revealed that there are 4 SLIC sites within approximately 0.5 miles of the target property.

Lower Elevation	Address	Direction / Distance	Map ID	Page
SANTA BARBARA UPZ-MW Database: SLIC, Date of Government Version: 03/12/2018 Facility Status: Completed - Case Closed Global Id: SLT3S0541302	DOWNTOWN SANTA BARBA	SSE 0 - 1/8 (0.125 mi.)	F34	49
SANTA BARBARA SZ-MW Database: SLIC, Date of Government Version: 03/12/2018 Facility Status: Completed - Case Closed Global Id: SLT3S0531301	DOWNTOWN SANTA BARBA	SSE 0 - 1/8 (0.125 mi.)	F35	49
SANTA BARBARA MANUFA Database: SLIC REG 3, Date of Government Version: 05/18/2006 Database: SLIC, Date of Government Version: 03/12/2018 Facility Status: Open - Remediation Facility Status: Remedial Action Plan Underway/Ongoing Global Id: SL203341272	136 DE LA GUERA ST E	SSE 0 - 1/8 (0.125 mi.)	F36	50
JEFF & LINDA HAVLIK Database: SLIC, Date of Government Version: 03/12/2018 Facility Status: Completed - Case Closed Global Id: T10000005631	***1734 CASTILLO ST***	***S 1/4 - 1/2 (0.290 mi.)***	***J59***	***179***

State and tribal registered storage tank lists

UST: The Underground Storage Tank database contains registered USTs. USTs are regulated under Subtitle I of the Resource Conservation and Recovery Act (RCRA). The data come from the State Water Resources Control Board's Hazardous Substance Storage Container Database.

A review of the UST list, as provided by EDR, has revealed that there are 3 UST sites within approximately 0.25 miles of the target property.

Equal/Higher Elevation	Address	Direction / Distance	Map ID	Page
ICON OIL COMPANY, IN Database: UST, Date of Government Version: 12/11/2017 Facility Id: FA0014248	1935 STATE ST	NE 0 - 1/8 (0.122 mi.)	E32	47
SANTA BARBARA FUEL I Database: UST, Date of Government Version: 12/11/2017	1935 STATE ST	NE 1/8 - 1/4 (0.131 mi.)	E37	51
WORLD OIL CO #105 Database: UST, Date of Government Version: 12/11/2017 Facility Id: FA0012903	***1800 STATE ST***	***E 1/8 - 1/4 (0.205 mi.)***	***G49***	***133***

EXECUTIVE SUMMARY

ADDITIONAL ENVIRONMENTAL RECORDS

Local Lists of Registered Storage Tanks

SWEEPS UST: Statewide Environmental Evaluation and Planning System. This underground storage tank listing was updated and maintained by a company contacted by the SWRCB in the early 1990's. The listing is no longer updated or maintained. The local agency is the contact for more information on a site on the SWEEPS list.

A review of the SWEEPS UST list, as provided by EDR, and dated 06/01/1994 has revealed that there are 4 SWEEPS UST sites within approximately 0.25 miles of the target property.

Equal/Higher Elevation	Address	Direction / Distance	Map ID	Page
ARCO #5075 Comp Number: 1682	***1935 STATE ST***	***NE 0 - 1/8 (0.122 mi.)***	***E33***	***47***
SHELL OIL CO Comp Number: 70	***1835 STATE STREET***	***E 1/8 - 1/4 (0.159 mi.)***	***G41***	***54***
MOBIL OIL Status: A Tank Status: A Comp Number: 1632	***1936 STATE ST***	***NE 1/8 - 1/4 (0.160 mi.)***	***E46***	***128***
CHEVRON STATION #9-0 Status: A Tank Status: A Comp Number: 26	***1800 STATE ST***	***E 1/8 - 1/4 (0.205 mi.)***	***G52***	***148***

HIST UST: Historical UST Registered Database.

A review of the HIST UST list, as provided by EDR, and dated 10/15/1990 has revealed that there are 7 HIST UST sites within approximately 0.25 miles of the target property.

Equal/Higher Elevation	Address	Direction / Distance	Map ID	Page
THRIFTY OIL STN 204 Facility Id: 00000001907	33 W MISSION ST	0 - 1/8 (0.000 mi.)	A3	8
THE ROBERSON FAMILY Facility Id: 00000026777	1935 STATE ST	NE 0 - 1/8 (0.122 mi.)	E27	32
ESFANDYAR JAHANGIR 1 Facility Id: 00000039333	1936 STATE ST	NE 1/8 - 1/4 (0.156 mi.)	E39	52
LEGER, G.J. Facility Id: 00000018881	1835 STATE ST	E 1/8 - 1/4 (0.159 mi.)	G40	53
SHELL OIL CO ***1X MOBIL OIL CO #11-*** ***WORLD OIL CO #105*** Facility Id: 00000061811	***1835 STATE STREET*** ***1936 NO STATE ST*** ***1800 STATE ST***	***E 1/8 - 1/4 (0.159 mi.)*** ***NE 1/8 - 1/4 (0.160 mi.)*** ***E 1/8 - 1/4 (0.205 mi.)***	***G41*** ***E44*** ***G50***	***54*** ***122*** ***146***

CA FID UST: The Facility Inventory Database contains active and inactive underground storage tank locations. The source is the State Water Resource Control Board.

A review of the CA FID UST list, as provided by EDR, and dated 10/31/1994 has revealed that there are 4 CA FID UST sites within approximately 0.25 miles of the target property.

Equal/Higher Elevation	Address	Direction / Distance	Map ID	Page
ARCO #5075 Facility Id: 42000094 Status: A	***1935 STATE ST***	***NE 0 - 1/8 (0.122 mi.)***	***E33***	***47***
SHELL OIL CO Facility Id: 42000299 Status: I	***1835 STATE STREET***	***E 1/8 - 1/4 (0.159 mi.)***	***G41***	***54***
MOBIL OIL Facility Id: 42000400 Status: A	***1936 STATE ST***	***NE 1/8 - 1/4 (0.160 mi.)***	***E46***	***128***
CHEVRON STATION #9-0 Facility Id: 42000240 Status: A	***1800 STATE ST***	***E 1/8 - 1/4 (0.205 mi.)***	***G52***	***148***

Other Ascertainable Records

RCRA NonGen / NLR: RCRAInfo is EPA's comprehensive information system, providing access to data supporting the Resource Conservation and Recovery Act (RCRA) of 1976 and the Hazardous and Solid Waste Amendments (HSWA) of 1984. The database includes selective information on sites which generate, transport, store, treat and/or dispose of hazardous waste as defined by the Resource Conservation and Recovery Act (RCRA). Non-Generators do not presently generate hazardous waste.

A review of the RCRA NonGen / NLR list, as provided by EDR, and dated 12/11/2017 has revealed that there is 1 RCRA NonGen / NLR site within approximately 0.25 miles of the target property.

Equal/Higher Elevation	Address	Direction / Distance	Map ID	Page
ARCO FAC NO 05075	1935 STATE	NE 0 - 1/8 (0.122 mi.)	E31	46

Cortese: The sites for the list are designated by the State Water Resource Control Board (LUST), the Integrated Waste Board (SWF/LS), and the Department of Toxic Substances Control (Cal-Sites).

A review of the Cortese list, as provided by EDR, and dated 02/08/2018 has revealed that there is 1 Cortese site within approximately 0.5 miles of the target property.

Equal/Higher Elevation	Address	Direction / Distance	Map ID	Page
MOBIL OIL CORP EP9	***1936 N STATE***	***NE 1/8 - 1/4 (0.160 mi.)***	***E42***	***70***

EXECUTIVE SUMMARY

CUPA Listings: A listing of sites included in the county's Certified Unified Program Agency database. California's Secretary for Environmental Protection established the unified hazardous materials and hazardous waste regulatory program as required by chapter 6.11 of the California Health and Safety Code. The Unified Program consolidates the administration, permits, inspections, and enforcement activities.

A review of the CUPA Listings list, as provided by EDR, has revealed that there are 15 CUPA Listings sites within approximately 0.25 miles of the target property.

Equal/Higher Elevation	Address	Direction / Distance	Map ID	Page
AT&T MOBILITY - COTT	PUEBLO & BATH	N 0 - 1/8 (0.028 mi.)	A7	16
Database: CUPA SANTA BARBARA, Date of Government Version: 09/08/2011 Current Status: 2 Facility Id: FA0013266				
DANIEL OVADIA, MD	33 W MISSION ST #102	NNE 0 - 1/8 (0.059 mi.)	D18	24
Database: CUPA SANTA BARBARA, Date of Government Version: 09/08/2011 Current Status: 2 Facility Id: FA0012223				
ARKELLS WOOD FINISHI	1900 CHAPALA #4	E 0 - 1/8 (0.065 mi.)	20	25
Database: CUPA SANTA BARBARA, Date of Government Version: 09/08/2011 Current Status: 2 Facility Id: FA0013046				
SO CA EDISON - MODOC	11 W MISSION ST	NNE 0 - 1/8 (0.110 mi.)	D24	31
Database: CUPA SANTA BARBARA, Date of Government Version: 09/08/2011 Current Status: 1 Facility Id: FA0001167				
ARCO #5075 AM/PM MIN	1935 STATE ST	NE 0 - 1/8 (0.122 mi.)	E26	32
Database: CUPA SANTA BARBARA, Date of Government Version: 09/08/2011 Current Status: 2 Facility Id: FA0010785				
ARCO #89250 SERFAS S	1935 STATE ST	NE 0 - 1/8 (0.122 mi.)	E29	44
Database: CUPA SANTA BARBARA, Date of Government Version: 09/08/2011 Current Status: 2 Facility Id: FA0013990				
ICON OIL COMPANY INC	1935 STATE ST	NE 0 - 1/8 (0.122 mi.)	E30	45
Database: CUPA SANTA BARBARA, Date of Government Version: 09/08/2011 Current Status: 1 Facility Id: FA0014248				
VERIZON WIRELESS - H	1919 STATE ST	NE 1/8 - 1/4 (0.131 mi.)	E38	51
Database: CUPA SANTA BARBARA, Date of Government Version: 09/08/2011 Current Status: 1 Facility Id: FA0013470				
SHELL OIL CO	***1835 STATE STREET***	***E 1/8 - 1/4 (0.159 mi.)***	***G41***	***54***
Database: CUPA SANTA BARBARA, Date of Government Version: 09/08/2011 Current Status: 2 Facility Id: FA0004624				
MOBIL OIL CORP EP9	***1936 N STATE***	***NE 1/8 - 1/4 (0.160 mi.)***	***E42***	***70***
Database: CUPA SANTA BARBARA, Date of Government Version: 09/08/2011 Current Status: 2 Facility Id: FA0013704				
EXXON MOBIL OIL 11 E	1936 STATE ST	NE 1/8 - 1/4 (0.160 mi.)	E43	121
Database: CUPA SANTA BARBARA, Date of Government Version: 09/08/2011 Current Status: 2				

Facility Id: FA0004685				
CHARLES LEONARD DDS	1805 STATE ST #A	E 1/8 - 1/4 (0.180 mi.)	G47	131
Database: CUPA SANTA BARBARA, Date of Government Version: 09/08/2011 Current Status: 2 Facility Id: FA0012726				
WORLD OIL CO #105	***1800 STATE ST***	***E 1/8 - 1/4 (0.205 mi.)***	***G50***	***146***
Database: CUPA SANTA BARBARA, Date of Government Version: 09/08/2011 Current Status: 1 Facility Id: FA0012903				
CHEVRON #9-0421	***1800 STATE ST***	***E 1/8 - 1/4 (0.205 mi.)***	***G53***	***150***
Database: CUPA SANTA BARBARA, Date of Government Version: 09/08/2011 Current Status: 2 Facility Id: FA0004599				

Lower Elevation	Address	Direction / Distance	Map ID	Page
LUSTO THE TAYLOR CLE	***2014 DE LA VINA ST***	***W 0 - 1/8 (0.051 mi.)***	***B14***	***21***
Database: CUPA SANTA BARBARA, Date of Government Version: 09/08/2011 Current Status: 2 Facility Id: FA0004729				

DRYCLEANERS: A list of drycleaner related facilities that have EPA ID numbers. These are facilities with certain SIC codes: power laundries, family and commercial; garment pressing and cleaners' agents; linen supply; coin-operated laundries and cleaning; drycleaning plants except rugs; carpet and upholster cleaning; industrial launderers; laundry and garment services.

A review of the DRYCLEANERS list, as provided by EDR, and dated 12/01/2017 has revealed that there is 1 DRYCLEANERS site within approximately 0.25 miles of the target property.

Lower Elevation	Address	Direction / Distance	Map ID	Page
LUSTO THE TAYLOR CLE	***2014 DE LA VINA ST***	***W 0 - 1/8 (0.051 mi.)***	***B14***	***21***
EPA Id: CAL000206503				

HIST CORTESE: The sites for the list are designated by the State Water Resource Control Board [LUST], the Integrated Waste Board [SWF/LS], and the Department of Toxic Substances Control [CALSITES]. This listing is no longer updated by the state agency.

A review of the HIST CORTESE list, as provided by EDR, and dated 04/01/2001 has revealed that there are 7 HIST CORTESE sites within approximately 0.5 miles of the target property.

Equal/Higher Elevation	Address	Direction / Distance	Map ID	Page
ARCO SERVICE STATION Reg Id: 166	1935 STATE	NE 0 - 1/8 (0.122 mi.)	E25	31
SHELL OIL CO Reg Id: 2002	***1835 STATE STREET***	***E 1/8 - 1/4 (0.159 mi.)***	***G41***	***54***
MOBIL OIL CORP EP9 Reg Id: 3 420000N01	***1936 N STATE***	***NE 1/8 - 1/4 (0.160 mi.)***	***E42***	***70***
MOBIL OIL	***1936 STATE ST***	***NE 1/8 - 1/4 (0.160 mi.)***	***E46***	***128***

Reg Id: 2253				
CHEVRON #9-0421 Reg Id: 740	1800 STATE	E 1/8 - 1/4 (0.205 mi.)	G51	148
COTTAGE HOSPITAL Reg Id: 141	***2315 BATH ST***	***WNW 1/4 - 1/2 (0.395 mi.)***	***61***	***184***

Lower Elevation	Address	Direction / Distance	Map ID	Page
MOBIL OIL NO. 11-KLC Reg Id: 221	402 MISSION	SW 1/4 - 1/2 (0.252 mi.)	H54	152

Notify 65: Listings of all Proposition 65 incidents reported to counties by the State Water Resources Control Board and the Regional Water Quality Control Board. This database is no longer updated by the reporting agency.

A review of the Notify 65 list, as provided by EDR, and dated 12/14/2017 has revealed that there are 2 Notify 65 sites within approximately 1 mile of the target property.

Lower Elevation	Address	Direction / Distance	Map ID	Page
FORMER U-NEAT CLEANE	***212 EAST ANAPAMU STR***	***ESE 1/2 - 1 (0.826 mi.)***	***K62***	***192***
FORMER SCHAUER PRINT	***1126 SANTA BARBARA S***	***ESE 1/2 - 1 (0.840 mi.)***	***K63***	***192***

EDR HIGH RISK HISTORICAL RECORDS

EDR Exclusive Records

EDR Hist Auto: EDR has searched selected national collections of business directories and has collected listings of potential gas station/filling station/service station sites that were available to EDR researchers. EDR's review was limited to those categories of sources that might, in EDR's opinion, include gas station/filling station/service station establishments. The categories reviewed included, but were not limited to gas, gas station, gasoline station, filling station, auto, automobile repair, auto service station, service station, etc. This database falls within a category of information EDR classifies as "High Risk Historical Records", or HRHR. EDR's HRHR effort presents unique and sometimes proprietary data about past sites and operations that typically create environmental concerns, but may not show up in current government records searches.

A review of the EDR Hist Auto list, as provided by EDR, has revealed that there are 7 EDR Hist Auto sites within approximately 0.125 miles of the target property.

Equal/Higher Elevation	Address	Direction / Distance	Map ID	Page
THRIFTY OIL C	33 W MISSION ST	0 - 1/8 (0.000 mi.)	A1	8
MILLS SHELL SERVIC	2001 DE LA VINA ST	0 - 1/8 (0.000 mi.)	A2	8
GULF SERVICE STATIO	1940 CHAPALA ST	0 - 1/8 (0.000 mi.)	A5	13

Lower Elevation	Address	Direction / Distance	Map ID	Page
SCOTT JAS 201	128 W MISSION	W 0 - 1/8 (0.033 mi.)	A8	16
DAVIS UNION SERVIC	2000 DE LA VINA ST	W 0 - 1/8 (0.036 mi.)	A13	20
RUDYS HANCOCK SERVIC	201 W MISSION	SW 0 - 1/8 (0.057 mi.)	C17	24
MILS SHELL SERVIC	2011 DE LA VINA ST	W 0 - 1/8 (0.061 mi.)	B19	25

EXECUTIVE SUMMARY

EDR Hist Cleaner: EDR has searched selected national collections of business directories and has collected listings of potential dry cleaner sites that were available to EDR researchers. EDR's review was limited to those categories of sources that might, in EDR's opinion, include dry cleaning establishments. The categories reviewed included, but were not limited to dry cleaners, cleaners, laundry, laundromat, cleaning/laundry, wash & dry etc. This database falls within a category of information EDR classifies as "High Risk Historical Records", or HRHR. EDR's HRHR effort presents unique and sometimes proprietary data about past sites and operations that typically create environmental concerns, but may not show up in current government records searches.

A review of the EDR Hist Cleaner list, as provided by EDR, has revealed that there are 7 EDR Hist Cleaner sites within approximately 0.125 miles of the target property.

Equal/Higher Elevation	Address	Direction / Distance	Map ID	Page
TAFEJIAN	2026 DE LA VINA ST	WNW 0 - 1/8 (0.078 mi.)	B22	26

Lower Elevation	Address	Direction / Distance	Map ID	Page
LAURELES MISSION LAU	128 W MISSION ST	W 0 - 1/8 (0.033 mi.)	A9	17
HELENS LAUNDRY DRY	1934 DE LA VINA ST	SW 0 - 1/8 (0.034 mi.)	A10	17
FLOREA PAU	1932 DE LA VINA ST	SW 0 - 1/8 (0.034 mi.)	A11	17
JUSTO THE TAILOR	2014 DE LA VINA	W 0 - 1/8 (0.051 mi.)	B15	23
MODERNISTIC CLEANER	2016 DE LA VINA ST	W 0 - 1/8 (0.053 mi.)	B16	24
QUICK CLEAN CENTE	1911 DE LA VINA ST	SSW 0 - 1/8 (0.073 mi.)	C21	25

EXECUTIVE SUMMARY

Due to poor or inadequate address information, the following sites were not mapped. Count: 4 records.

Site Name	Database(s)
SANTA BARBARA SZ-MW (SHALLOW ZONE	SLIC
SANTA BARBARA UPZ-MW (UPPER PRODUC	SLIC
GARDEN STREET EXTENSION PROJECT	SLIC
SANTA BARBARA HARBOR DRY DOCK	SLIC

OVERVIEW MAP - 5230889.2S

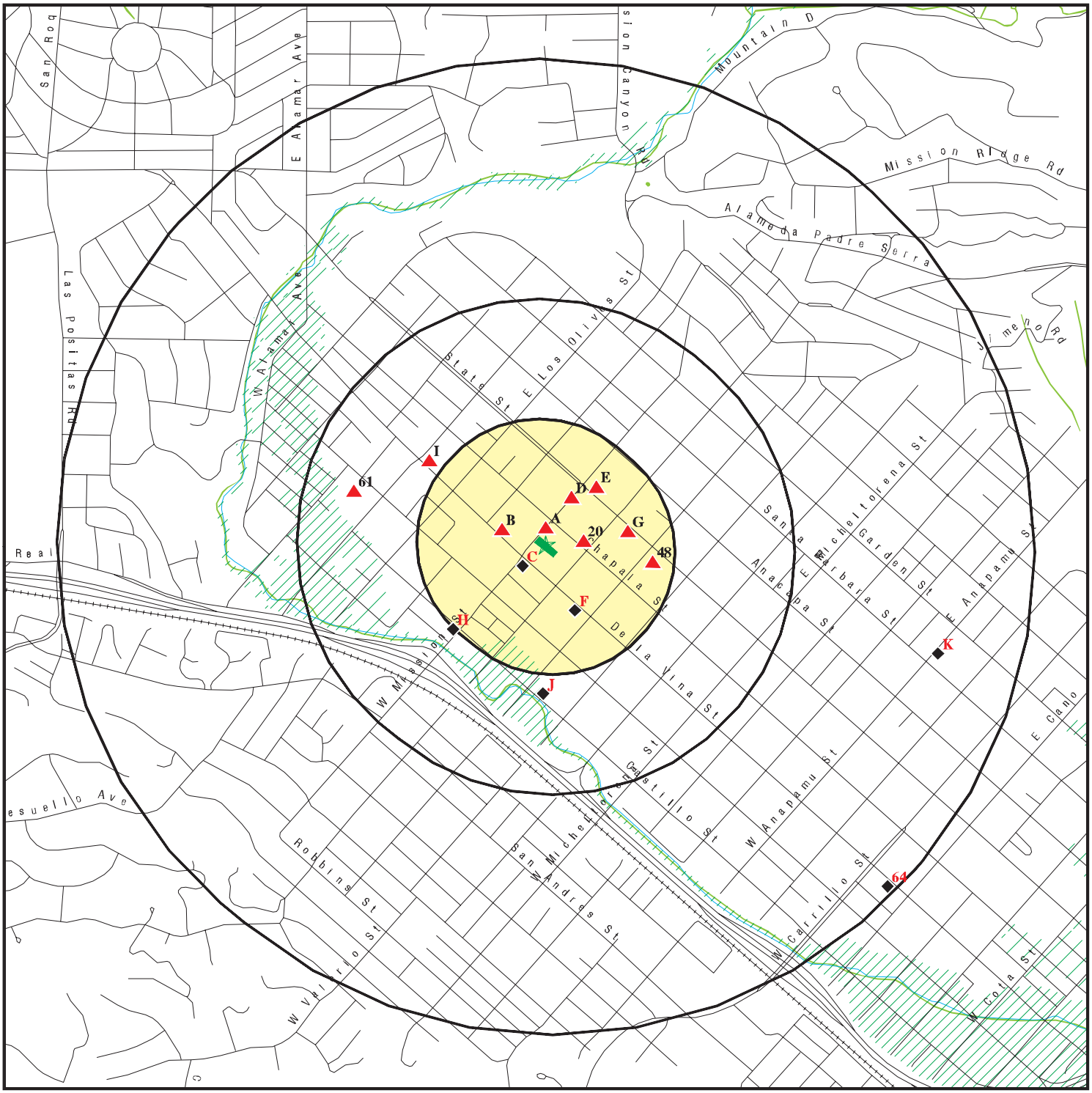

Target Property

Sites at elevations higher than or equal to the target property

Sites at elevations lower than the target property

Manufactured Gas Plants

National Priority List Sites

Dept. Defense Sites

0 1/4 1/2 1 Miles

Indian Reservations BIA

100-year flood zone

500-year flood zone

National Wetland Inventory

State Wetlands

Upgradient Area

Areas of Concern

This report includes Interactive Map Layers to display and/or hide map information. The legend includes only those icons for the default map view.

SITE NAME: 117 West Mission Street	CLIENT: Environmental Data Resources
ADDRESS: 117 West Mission Street Santa Barbara CA 93101	CONTACT: Thomas M Valentine
LAT/LONG: 34.429013 / 119.716016	INQUIRY #: 5230889.2s
	DATE: March 22, 2018 10:22 am

Copyright © 2018 EDR, Inc. © 2015 TomTom Rel. 2015.

DETAIL MAP - 5230889.2S

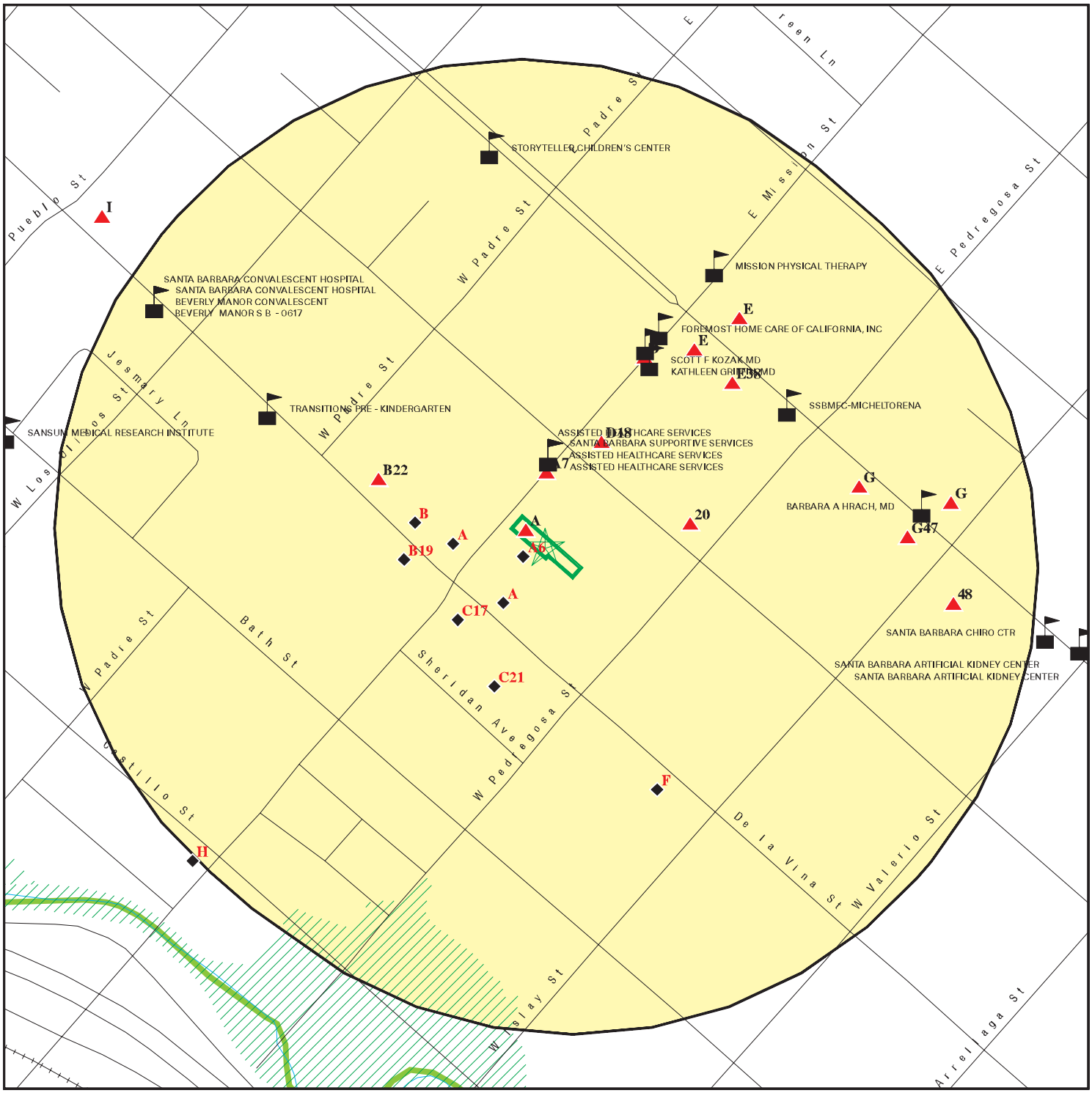

Target Property

Sites at elevations higher than or equal to the target property

Sites at elevations lower than the target property

Manufactured Gas Plants

Sensitive Receptors

National Priority List Sites

Dept. Defense Sites

0 1/16 1/8 1/4 Miles

Indian Reservations BIA

100-year flood zone

500-year flood zone

National Wetland Inventory

State Wetlands

Areas of Concern

This report includes Interactive Map Layers to display and/or hide map information. The legend includes only those icons for the default map view.

SITE NAME: 117 West Mission Street	CLIENT: Environmental Data Resources
ADDRESS: 117 West Mission Street Santa Barbara CA 93101	CONTACT: Thomas M Valentine
LAT/LONG: 34.429013 / 119.716016	INQUIRY #: 5230889.2s DATE: March 22, 2018 10:23 am

Copyright © 2018 EDR, Inc. © 2015 TomTom Rel. 2015.

MAP FINDINGS SUMMARY

Database	Search Distance (Miles)	Target Property	< 1/8	1/8 - 1/4	1/4 - 1/2	1/2 - 1	> 1	Total Plotted
STANDARD ENVIRONMENTAL RECORDS								
Federal NPL site list								
NPL	1.000		0	0	0	0	NR	0
Proposed NPL	1.000		0	0	0	0	NR	0
NPL LIENS	TP		NR	NR	NR	NR	NR	0
Federal Delisted NPL site list								
Delisted NPL	1.000		0	0	0	0	NR	0
Federal CERCLIS list								
FEDERAL FACILITY	0.500		0	0	0	NR	NR	0
SEMS	0.500		0	0	0	NR	NR	0
Federal CERCLIS NFRAP site list								
SEMS-ARCHIVE	0.500		0	0	0	NR	NR	0
Federal RCRA CORRACTS facilities list								
CORRACTS	1.000		0	0	0	0	NR	0
Federal RCRA non-CORRACTS TSD facilities list								
RCRA-TSDF	0.500		0	0	0	NR	NR	0
Federal RCRA generators list								
RCRA-LQG	0.250		0	1	NR	NR	NR	1
RCRA-SQG	0.250		1	2	NR	NR	NR	3
RCRA-CESQG	0.250		0	0	NR	NR	NR	0
Federal institutional controls / engineering controls registries								
LUCIS	0.500		0	0	0	NR	NR	0
US ENG CONTROLS	0.500		0	0	0	NR	NR	0
US INST CONTROL	0.500		0	0	0	NR	NR	0
Federal ERNS list								
ERNS	TP		NR	NR	NR	NR	NR	0
State- and tribal - equivalent NPL								
RESPONSE	1.000		0	0	0	0	NR	0
State- and tribal - equivalent CERCLIS								
ENVIROSTOR	1.000		0	0	0	1	NR	1
State and tribal landfill and/or solid waste disposal site lists								
SWF/LF	0.500		0	0	0	NR	NR	0
State and tribal leaking storage tank lists								
LUST	0.500		5	6	6	NR	NR	17

MAP FINDINGS SUMMARY

Database	Search Distance (Miles)	Target Property	< 1/8	1/8 - 1/4	1/4 - 1/2	1/2 - 1	> 1	Total Plotted
INDIAN LUST	0.500		0	0	0	NR	NR	0
SLIC	0.500		3	0	1	NR	NR	4
State and tribal registered storage tank lists								
FEMA UST	0.250		0	0	NR	NR	NR	0
UST	0.250		1	2	NR	NR	NR	3
AST	0.250		0	0	NR	NR	NR	0
INDIAN UST	0.250		0	0	NR	NR	NR	0
State and tribal voluntary cleanup sites								
INDIAN VCP	0.500		0	0	0	NR	NR	0
VCP	0.500		0	0	0	NR	NR	0
State and tribal Brownfields sites								
BROWNFIELDS	0.500		0	0	0	NR	NR	0
ADDITIONAL ENVIRONMENTAL RECORDS								
Local Brownfield lists								
US BROWNFIELDS	0.500		0	0	0	NR	NR	0
Local Lists of Landfill / Solid Waste Disposal Sites								
WMUDS/SWAT	0.500		0	0	0	NR	NR	0
SWRCY	0.500		0	0	0	NR	NR	0
HAULERS	TP		NR	NR	NR	NR	NR	0
INDIAN ODI	0.500		0	0	0	NR	NR	0
DEBRIS REGION 9	0.500		0	0	0	NR	NR	0
ODI	0.500		0	0	0	NR	NR	0
IHS OPEN DUMPS	0.500		0	0	0	NR	NR	0
Local Lists of Hazardous waste / Contaminated Sites								
US HIST CDL	TP		NR	NR	NR	NR	NR	0
HIST Cal-Sites	1.000		0	0	0	0	NR	0
SCH	0.250		0	0	NR	NR	NR	0
CDL	TP		NR	NR	NR	NR	NR	0
Toxic Pits	1.000		0	0	0	0	NR	0
US CDL	TP		NR	NR	NR	NR	NR	0
Local Lists of Registered Storage Tanks								
SWEEPS UST	0.250		1	3	NR	NR	NR	4
HIST UST	0.250		2	5	NR	NR	NR	7
CA FID UST	0.250		1	3	NR	NR	NR	4
Local Land Records								
LIENS	TP		NR	NR	NR	NR	NR	0
LIENS 2	TP		NR	NR	NR	NR	NR	0
DEED	0.500		0	0	0	NR	NR	0
Records of Emergency Release Reports								
HMIRS	TP		NR	NR	NR	NR	NR	0

MAP FINDINGS SUMMARY

Database	Search Distance (Miles)	Target Property	< 1/8	1/8 - 1/4	1/4 - 1/2	1/2 - 1	> 1	Total Plotted
CHMIRS	TP		NR	NR	NR	NR	NR	0
LDS	TP		NR	NR	NR	NR	NR	0
MCS	TP		NR	NR	NR	NR	NR	0
SPILLS 90	TP		NR	NR	NR	NR	NR	0
Other Ascertainable Records								
RCRA NonGen / NLR	0.250		1	0	NR	NR	NR	1
FUDS	1.000		0	0	0	0	NR	0
DOD	1.000		0	0	0	0	NR	0
SCRD DRYCLEANERS	0.500		0	0	0	NR	NR	0
US FIN ASSUR	TP		NR	NR	NR	NR	NR	0
EPA WATCH LIST	TP		NR	NR	NR	NR	NR	0
2020 COR ACTION	0.250		0	0	NR	NR	NR	0
TSCA	TP		NR	NR	NR	NR	NR	0
TRIS	TP		NR	NR	NR	NR	NR	0
SSTS	TP		NR	NR	NR	NR	NR	0
ROD	1.000		0	0	0	0	NR	0
RMP	TP		NR	NR	NR	NR	NR	0
RAATS	TP		NR	NR	NR	NR	NR	0
PRP	TP		NR	NR	NR	NR	NR	0
PADS	TP		NR	NR	NR	NR	NR	0
ICIS	TP		NR	NR	NR	NR	NR	0
FTTS	TP		NR	NR	NR	NR	NR	0
MLTS	TP		NR	NR	NR	NR	NR	0
COAL ASH DOE	TP		NR	NR	NR	NR	NR	0
COAL ASH EPA	0.500		0	0	0	NR	NR	0
PCB TRANSFORMER	TP		NR	NR	NR	NR	NR	0
RADINFO	TP		NR	NR	NR	NR	NR	0
HIST FTTS	TP		NR	NR	NR	NR	NR	0
DOT OPS	TP		NR	NR	NR	NR	NR	0
CONSENT	1.000		0	0	0	0	NR	0
INDIAN RESERV	1.000		0	0	0	0	NR	0
FUSRAP	1.000		0	0	0	0	NR	0
UMTRA	0.500		0	0	0	NR	NR	0
LEAD SMELTERS	TP		NR	NR	NR	NR	NR	0
US AIRS	TP		NR	NR	NR	NR	NR	0
US MINES	0.250		0	0	NR	NR	NR	0
ABANDONED MINES	0.250		0	0	NR	NR	NR	0
FINDS	TP		NR	NR	NR	NR	NR	0
UXO	1.000		0	0	0	0	NR	0
ECHO	TP		NR	NR	NR	NR	NR	0
DOCKET HWC	TP		NR	NR	NR	NR	NR	0
FUELS PROGRAM	0.250		0	0	NR	NR	NR	0
CA BOND EXP. PLAN	1.000		0	0	0	0	NR	0
Cortese	0.500		0	1	0	NR	NR	1
CUPA Listings	0.250		8	7	NR	NR	NR	15
DRYCLEANERS	0.250		1	0	NR	NR	NR	1
EMI	TP		NR	NR	NR	NR	NR	0
ENF	TP		NR	NR	NR	NR	NR	0
Financial Assurance	TP		NR	NR	NR	NR	NR	0
HAZNET	TP		NR	NR	NR	NR	NR	0

MAP FINDINGS SUMMARY

Database	Search Distance (Miles)	Target Property	< 1/8	1/8 - 1/4	1/4 - 1/2	1/2 - 1	> 1	Total Plotted
ICE	TP		NR	NR	NR	NR	NR	0
HIST CORTESE	0.500		1	4	2	NR	NR	7
HWP	1.000		0	0	0	0	NR	0
HWT	0.250		0	0	NR	NR	NR	0
MINES	0.250		0	0	NR	NR	NR	0
MWMP	0.250		0	0	NR	NR	NR	0
NPDES	TP		NR	NR	NR	NR	NR	0
PEST LIC	TP		NR	NR	NR	NR	NR	0
PROC	0.500		0	0	0	NR	NR	0
Notify 65	1.000		0	0	0	2	NR	2
UIC	TP		NR	NR	NR	NR	NR	0
WASTEWATER PITS	0.500		0	0	0	NR	NR	0
WDS	TP		NR	NR	NR	NR	NR	0
WIP	0.250		0	0	NR	NR	NR	0
EDR HIGH RISK HISTORICAL RECORDS								
EDR Exclusive Records								
EDR MGP	1.000		0	0	0	0	NR	0
EDR Hist Auto	0.125		7	NR	NR	NR	NR	7
EDR Hist Cleaner	0.125		7	NR	NR	NR	NR	7
EDR RECOVERED GOVERNMENT ARCHIVES								
Exclusive Recovered Govt. Archives								
RGA LF	TP		NR	NR	NR	NR	NR	0
RGA LUST	TP		NR	NR	NR	NR	NR	0
- Totals --		0	39	34	9	3	0	85

NOTES:

TP = Target Property

NR = Not Requested at this Search Distance

Sites may be listed in more than one database

A1 **THRIFTY OIL C** **EDR Hist Auto** **1009067303**
33 W MISSION ST **N/A**
< 1/8 **SANTA BARBARA, CA**
1 ft.

Site 1 of 13 in cluster A

Relative: EDR Hist Auto
Higher

Actual:
141 ft.

Year:	Name:	Type:
1970	MISSION GUL	GASOLINE STATIONS
1981	ECONOMY SELF SERVIC	GASOLINE STATIONS
1985	THRIFTY OIL C	GASOLINE STATIONS
1986	PETERS AUTO REPAIR	Automotive Repair Shops, NEC
1987	PETERS AUTO REPAIR	Automotive Repair Shops, NEC

A2 **MILLS SHELL SERVIC** **EDR Hist Auto** **1009067855**
2001 DE LA VINA ST **N/A**
< 1/8 **SANTA BARBARA, CA**
1 ft.

Site 2 of 13 in cluster A

Relative: EDR Hist Auto
Higher

Actual:
141 ft.

Year:	Name:	Type:
1951	MILLS SHELL SERVIC	GASOLINE STATIONS
1955	MILLS SHELL SERVIC	GASOLINE STATIONS
1965	MILLS SHELL SERVIC	GASOLINE STATIONS
1969	MILLS SHELL SERVICE	Gasoline Service Stations
1970	MILLS SHELL SER	GASOLINE STATIONS
1971	MILLS SHELL SERVICE	Gasoline Service Stations
1972	MILLS SHELL SERVICE	Gasoline Service Stations
1973	MILLS SHELL SERVICE	Gasoline Service Stations
1975	MILLS SHELL SERVICE	Gasoline Service Stations
1976	MILLS SHELL SERVICE	Gasoline Service Stations
1977	MILLS SHELL SERVICE	Gasoline Service Stations
1978	MILLS SHELL SERVICE	Gasoline Service Stations
1979	MILLS SHELL SERVICE	Gasoline Service Stations
1980	MILLS SHELL SERVICE	Gasoline Service Stations
1982	MILLS SHELL SERVICE	Gasoline Service Stations
1983	HAYES ALBERT T	Gasoline Service Stations
1990	SCOTT VINYL REPAIR	Reupholstery And Furniture Repair

A3 **THRIFTY OIL STN 204** **HIST UST** **U001580509**
33 W MISSION ST **N/A**
< 1/8 **SANTA BARBARA, CA 93101**
1 ft.

Site 3 of 13 in cluster A

Relative: HIST UST:
Higher

Actual:
141 ft.

File Number:	0002CA73
URL:	http://geotracker.waterboards.ca.gov/ustpdfs/pdf/0002CA73.pdf
Region:	STATE
Facility ID:	00000001907
Facility Type:	Gas Station
Other Type:	Not reported
Contact Name:	Not reported
Telephone:	2139239876
Owner Name:	THRIFTY OIL CO.

THRIFTY OIL STN 204 (Continued) **U001580509**

Owner Address:	10000 LAKEWOOD BLVD.
Owner City,St,Zip:	DOWNEY, CA 90240
Total Tanks:	0004
Tank Num:	001
Container Num:	204-1
Year Installed:	Not reported
Tank Capacity:	00009943
Tank Used for:	PRODUCT
Type of Fuel:	REGULAR
Container Construction Thickness:	1/4
Leak Detection:	Stock Inventor
Tank Num:	002
Container Num:	204-2
Year Installed:	Not reported
Tank Capacity:	00008139
Tank Used for:	PRODUCT
Type of Fuel:	UNLEADED
Container Construction Thickness:	1/4
Leak Detection:	Stock Inventor
Tank Num:	003
Container Num:	204-3
Year Installed:	Not reported
Tank Capacity:	00008139
Tank Used for:	PRODUCT
Type of Fuel:	PREMIUM
Container Construction Thickness:	1/4
Leak Detection:	None
Tank Num:	004
Container Num:	204-10
Year Installed:	Not reported
Tank Capacity:	00000550
Tank Used for:	WASTE
Type of Fuel:	WASTE OIL
Container Construction Thickness:	12
Leak Detection:	Stock Inventor

Click here for Geo Tracker PDF:

A4 **MIRATTI TRUST PROPERTY** **LUST** **S118154621**
2001 DE LA VINA **N/A**
< 1/8 **SANTA BARBARA, CA 93105**
1 ft.

Site 4 of 13 in cluster A

Relative:
Higher

Actual:
141 ft.

LUST:

Lead Agency:	SANTA BARBARA COUNTY LOP
Case Type:	LUST Cleanup Site
Geo Track:	http://geotracker.waterboards.ca.gov/profile_report.asp?global_id=T10000007248
Global Id:	T10000007248
Latitude:	34.42869
Longitude:	-119.71727
Status:	Open - Site Assessment
Status Date:	08/10/2015
Case Worker:	ESN

MIRATTI TRUST PROPERTY (Continued) **S118154621**

RB Case Number: Not reported
Local Agency: SANTA BARBARA COUNTY LOP
File Location: Not reported
Local Case Number: 90139
Potential Media Affect: Not reported
Potential Contaminants of Concern: Not reported
Site History: Not reported

LUST:
Global Id: T10000007248
Contact Type: Local Agency Caseworker
Contact Name: E. Steven Nailor
Organization Name: SANTA BARBARA COUNTY LOP
Address: 2125 S. Centerpointe Parkway #333
City: Santa Maria
Email: steve.nailor@sbcphd.org
Phone Number: 8053468344

LUST:
Global Id: T10000007248
Action Type: Other
Date: 06/19/2015
Action: Leak Reported

Global Id: T10000007248
Action Type: ENFORCEMENT
Date: 08/26/2015
Action: Staff Letter

Global Id: T10000007248
Action Type: ENFORCEMENT
Date: 08/13/2015
Action: Staff Letter

Global Id: T10000007248
Action Type: Other
Date: 01/01/1983
Action: Leak Stopped

Global Id: T10000007248
Action Type: RESPONSE
Date: 01/20/2016
Action: Soil and Water Investigation Workplan - Regulator Responded

Global Id: T10000007248
Action Type: ENFORCEMENT
Date: 08/25/2015
Action: Notice of Responsibility

Global Id: T10000007248
Action Type: ENFORCEMENT
Date: 11/19/2015
Action: Staff Letter

Global Id: T10000007248
Action Type: ENFORCEMENT
Date: 04/27/2017

MIRATTI TRUST PROPERTY (Continued) **S118154621**

Action: Email Correspondence

Global Id: T10000007248
Action Type: ENFORCEMENT
Date: 08/12/2015
Action: Unauthorized Release Form

Global Id: T10000007248
Action Type: RESPONSE
Date: 01/04/2017
Action: Soil and Water Investigation Workplan - Addendum - Regulator Responded

Global Id: T10000007248
Action Type: RESPONSE
Date: 10/27/2017
Action: Tank Removal Workplan - Regulator Responded

Global Id: T10000007248
Action Type: RESPONSE
Date: 08/19/2015
Action: Soil and Water Investigation Workplan - Regulator Responded

Global Id: T10000007248
Action Type: Other
Date: 01/01/1980
Action: Leak Began

Global Id: T10000007248
Action Type: RESPONSE
Date: 08/19/2015
Action: Soil and Water Investigation Workplan - Regulator Responded

Global Id: T10000007248
Action Type: RESPONSE
Date: 10/21/2015
Action: Site Investigation - Regulator Responded

Global Id: T10000007248
Action Type: RESPONSE
Date: 06/19/2015
Action: Site Assessment Report

Global Id: T10000007248
Action Type: ENFORCEMENT
Date: 07/28/2016
Action: Staff Letter

Global Id: T10000007248
Action Type: ENFORCEMENT
Date: 02/03/2017
Action: Site Visit / Inspection / Sampling

Global Id: T10000007248
Action Type: ENFORCEMENT
Date: 11/30/2017
Action: Staff Letter

MIRATTI TRUST PROPERTY (Continued) **S118154621**

Global Id: T10000007248
Action Type: ENFORCEMENT
Date: 08/12/2015
Action: Notice of Responsibility

Global Id: T10000007248
Action Type: RESPONSE
Date: 07/28/2015
Action: Other Report / Document

Global Id: T10000007248
Action Type: RESPONSE
Date: 07/07/2017
Action: Soil and Water Investigation Workplan - Regulator Responded

Global Id: T10000007248
Action Type: ENFORCEMENT
Date: 03/01/2016
Action: Technical Correspondence / Assistance / Other

Global Id: T10000007248
Action Type: ENFORCEMENT
Date: 01/24/2017
Action: Staff Letter

Global Id: T10000007248
Action Type: ENFORCEMENT
Date: 05/11/2017
Action: Email Correspondence

Global Id: T10000007248
Action Type: ENFORCEMENT
Date: 01/25/2017
Action: Notice of Responsibility

Global Id: T10000007248
Action Type: ENFORCEMENT
Date: 08/31/2017
Action: Staff Letter

Global Id: T10000007248
Action Type: ENFORCEMENT
Date: 12/01/2017
Action: Staff Letter

Global Id: T10000007248
Action Type: RESPONSE
Date: 10/27/2017
Action: Tank Removal Workplan - Regulator Responded

Global Id: T10000007248
Action Type: RESPONSE
Date: 07/07/2017
Action: Soil and Water Investigation Workplan - Regulator Responded

Global Id: T10000007248
Action Type: Other

MIRATTI TRUST PROPERTY (Continued) **S118154621**

Date:	06/19/2015
Action:	Leak Discovery
Global Id:	T10000007248
Action Type:	ENFORCEMENT
Date:	04/06/2017
Action:	Staff Letter

LUST:

Global Id:	T10000007248
Status:	Open - Case Begin Date
Status Date:	01/01/1984
Global Id:	T10000007248
Status:	Open - Assessment & Interim Remedial Action
Status Date:	08/10/2015
Global Id:	T10000007248
Status:	Open - Site Assessment
Status Date:	08/10/2015

A5 **GULF SERVICE STATIO** **EDR Hist Auto** **1009067401**
1940 CHAPALA ST **N/A**
< 1/8 **SANTA BARBARA, CA**
1 ft.

Site 5 of 13 in cluster A

Relative: Higher EDR Hist Auto

Actual: 141 ft.

Year:	Name:	Type:
1970	GULF SERVICE STATIO	GASOLINE STATIONS

A6 **PRIVATE RESIDENCE** **LUST** **S105620237**
WSW **PRIVATE RESIDENCE** **N/A**
< 1/8 **SANTA BARBARA, CA 93101**
0.007 mi.
39 ft.

Site 6 of 13 in cluster A

Relative: Lower

Actual: 139 ft.

LUST:

Lead Agency:	SANTA BARBARA COUNTY LOP
Case Type:	LUST Cleanup Site
Geo Track:	http://geotracker.waterboards.ca.gov/profile_report.asp?global_id=T0608300668
Global Id:	T0608300668
Latitude:	34.428918452
Longitude:	-119.716145401
Status:	Completed - Case Closed
Status Date:	06/09/2000
Case Worker:	CSB
RB Case Number:	3236
Local Agency:	SANTA BARBARA COUNTY LOP
File Location:	All Files are on GeoTracker or in the Local Agency Database
Local Case Number:	90069
Potential Media Affect:	Soil
Potential Contaminants of Concern:	Gasoline
Site History:	COMPLETE LOP FILE HAS BEEN UPLOADED TO GEOTRACKER WEBSITE - HARD

PRIVATE RESIDENCE (Continued) **S105620237**

COPIES NO LONGER EXIST IN LOP FILES

LUST:

Global Id:	T0608300668
Contact Type:	Local Agency Caseworker
Contact Name:	Closed Santa Barbara Co LOP Sites
Organization Name:	SANTA BARBARA COUNTY LOP
Address:	2125 S. Centerpointe Parkway, Suite #333
City:	Santa Maria
Email:	paul.mccaw@sbcphd.org
Phone Number:	8053468359

Global Id:	T0608300668
Contact Type:	Regional Board Caseworker
Contact Name:	RB3 STAFF
Organization Name:	CENTRAL COAST RWQCB (REGION 3)
Address:	895 AEROVISTA PL, SUITE 101
City:	SAN LUIS OBISPO
Email:	centralcoast@waterboards.ca.gov
Phone Number:	8055493147

LUST:

Global Id:	T0608300668
Action Type:	Other
Date:	05/23/1997
Action:	Leak Discovery

Global Id:	T0608300668
Action Type:	Other
Date:	05/23/1997
Action:	Leak Reported

Global Id:	T0608300668
Action Type:	ENFORCEMENT
Date:	06/09/2000
Action:	Closure/No Further Action Letter

Global Id:	T0608300668
Action Type:	ENFORCEMENT
Date:	02/17/2015
Action:	Technical Correspondence / Assistance / Other

Global Id:	T0608300668
Action Type:	ENFORCEMENT
Date:	06/09/2000
Action:	Closure/No Further Action Letter

Global Id:	T0608300668
Action Type:	ENFORCEMENT
Date:	05/23/1997
Action:	Unauthorized Release Form

LUST:

Global Id:	T0608300668
Status:	Open - Case Begin Date
Status Date:	03/12/1997

PRIVATE RESIDENCE (Continued) **S105620237**

Global Id:	T0608300668
Status:	Open - Site Assessment
Status Date:	03/12/1997
Global Id:	T0608300668
Status:	Open - Site Assessment
Status Date:	09/03/1997
Global Id:	T0608300668
Status:	Completed - Case Closed
Status Date:	06/09/2000

LUST REG 3:

Region:	3
Regional Board:	Central Coast Region
Facility County:	Santa Barbara
Global ID:	T0608300668
Status:	Leak being confirmed
Case Number:	3236
Local Case Num:	90069
Case Type:	S
Substance:	Gasoline
Quantity:	Not reported
Abatement Method:	Other
Leak Source:	Not reported
Leak Cause:	Not reported
How Stopped:	Not reported
How Discovered:	Not reported
Release Date:	05/23/1997
Discovered Date:	5/23/97
Enter Date:	/ /
Stop Date:	Not reported
Review Date:	/ /
Enforce Date:	1/1/65
Close Date:	Not reported
Enforcement Type:	None Taken
Responsible Party:	Not reported
RP Address:	Not reported
Contact:	Not reported
Cross Street:	Not reported
Local Agency:	42000L
Lead Agency:	Local Agency
Staff Initials:	SMS
Confirm Leak:	9/3/97
Workplan:	3/12/97
Prelim Assess:	Not reported
Pollution Char:	/ /
Remedial Plan:	Not reported
Remedial Action:	Not reported
Monitoring:	/ /
Pilot Program:	LOP
Interim Action:	Not reported
Funding:	-0
MTBE Class:	*
Max MTBE Grnd Wtr:	Not reported
Max MTBE Soil:	Not reported

PRIVATE RESIDENCE (Continued) **S105620237**

Max MTBE Data:	/ /
MTBE Tested:	YES
Lat/Long:	34.43025 / -119.71525
Soil Qualifier:	Not reported
Grnd Wtr Qualifier:	Not reported
Mtbe Concentratn:	1
Mtbe Fuel:	1
Org Name:	Not reported
Basin Plan:	Not reported
Beneficial:	Not reported
Priority:	2A4
UST Cleanup Fund ID:	Not reported
Suspended:	Not reported
Operator:	Not reported
Water System:	Not reported
Well Name:	Not reported
Distance From Well:	0
Assigned Name:	Not reported
Summary:	Not reported

A7
North
< 1/8
0.028 mi.
146 ft.

AT&T MOBILITY - COTTAGE HOSP 14612 **CUPA Listings** **S110742537**
PUEBLO & BATH **N/A**
SANTA BARBARA, CA 93101

Site 7 of 13 in cluster A

Relative:
Higher

Actual:
146 ft.

CUPA SANTA BARBARA:

Facility Id:	FA0013266
Region:	SANTA BARBARA
Cross Street:	Not reported
Latitude:	Not reported
Longitude:	Not reported
Mailing Name:	NEW CINGULAR WIRELESS dba AT&T
Mailing Care Of:	EH&S DEPT.; SHEILA CABALLERO
Mailing Address:	PO BOX 5095, RM 3E000
Mailing City:	SAN RAMON
Mailing State:	CA
Mailing Zip Code:	94583
Record Id:	PR0507652
Pe #:	2100
Current Status:	2

A8
West
< 1/8
0.033 mi.
175 ft.

SCOTT JAS 201 **EDR Hist Auto** **1009067192**
128 W MISSION **N/A**
SANTA BARBARA, CA

Site 8 of 13 in cluster A

Relative:
Lower

Actual:
139 ft.

EDR Hist Auto

Year:	Name:	Type:
1940	SCOTT JAS 201	AUTOMOBILE REPAIRING

A9
West
< 1/8
0.033 mi.
175 ft.

LAURELES MISSION LAUNDROMA — **EDR Hist Cleaner** — **1009179054**
128 W MISSION ST — **N/A**
SANTA BARBARA, CA

Site 9 of 13 in cluster A

Relative:
Lower

Actual:
139 ft.

EDR Hist Cleaner

Year:	Name:	Type:
1955	MISSION LAUNDROMA	LAUNDRIES
1961	LAURELES MISSION LAUNDROMA	LAUNDRIES SELF SERVE
1965	MISSION LAUNDROMA	LAUNDRIES SELF SERVE

A10
SW
< 1/8
0.034 mi.
178 ft.

HELENS LAUNDRY DRY CLEANIN — **EDR Hist Cleaner** — **1009179460**
1934 DE LA VINA ST — **N/A**
SANTA BARBARA, CA

Site 10 of 13 in cluster A

Relative:
Lower

Actual:
135 ft.

EDR Hist Cleaner

Year:	Name:	Type:
1970	HELENS LAUNDRY DRY CLEANIN	CLEANERS AND DYERS

A11
SW
< 1/8
0.034 mi.
178 ft.

FLOREA PAU — **EDR Hist Cleaner** — **1009177378**
1932 DE LA VINA ST — **N/A**
SANTA BARBARA, CA

Site 11 of 13 in cluster A

Relative:
Lower

Actual:
135 ft.

EDR Hist Cleaner

Year:	Name:	Type:
1931	ELITE CLEANERS DYER	DYERS AND CLEANERS
1935	FLOREA PAU	CLOTHES PRESSERS AND CLEANERS

A12
West
< 1/8
0.036 mi.
192 ft.

FORMER SERVICE STATION - MIRATTI TRUST — **LUST** — **S118821909**
2000 DE LA VINA — **N/A**
SANTA BARBARA, CA 93105

Site 12 of 13 in cluster A

Relative:
Lower

Actual:
138 ft.

LUST:

Lead Agency:	SANTA BARBARA COUNTY LOP
Case Type:	LUST Cleanup Site
Geo Track:	http://geotracker.waterboards.ca.gov/profile_report.asp?global_id=T10000009116
Global Id:	T10000009116
Latitude:	34.42897
Longitude:	-119.71691
Status:	Open - Assessment & Interim Remedial Action
Status Date:	07/01/2016
Case Worker:	ESN
RB Case Number:	Not reported
Local Agency:	SANTA BARBARA COUNTY LOP
File Location:	All Files are on GeoTracker or in the Local Agency Database
Local Case Number:	90140
Potential Media Affect:	Under Investigation

FORMER SERVICE STATION - MIRATTI TRUST (Continued) **S118821909**

Potential Contaminants of Concern: Gasoline
Site History: Old gas station, built 1927, that was turned into a restaurant/bar in the 1950s. USTs may still be in place. Limited hand augers to 11 feet found gasoline impacts. EHS has directed site assessment and a Work Plan Addendum was submitted on 8/28/2016. Assessment may require shutting down business for multiple days to allow access. EHS shall respond to the work plan within 30 days.

LUST:
Global Id: T10000009116
Contact Type: Local Agency Caseworker
Contact Name: E. Steven Nailor
Organization Name: SANTA BARBARA COUNTY LOP
Address: 2125 S. Centerpointe Parkway #333
City: Santa Maria
Email: steve.nailor@sbcphd.org
Phone Number: 8053468344

LUST:
Global Id: T10000009116
Action Type: Other
Date: 07/01/2016
Action: Leak Reported

Global Id: T10000009116
Action Type: RESPONSE
Date: 11/01/2016
Action: Site Investigation Workplan - Regulator Responded

Global Id: T10000009116
Action Type: ENFORCEMENT
Date: 11/01/2016
Action: Technical Correspondence / Assistance / Other

Global Id: T10000009116
Action Type: ENFORCEMENT
Date: 05/11/2017
Action: Email Correspondence

Global Id: T10000009116
Action Type: RESPONSE
Date: 05/17/2017
Action: Correspondence

Global Id: T10000009116
Action Type: ENFORCEMENT
Date: 07/14/2016
Action: Staff Letter

Global Id: T10000009116
Action Type: ENFORCEMENT
Date: 11/02/2017
Action: Petition of Agency Action or Inaction

Global Id: T10000009116
Action Type: RESPONSE
Date: 05/12/2017

FORMER SERVICE STATION - MIRATTI TRUST (Continued) **S118821909**

Action: Correspondence

Global Id: T10000009116
Action Type: ENFORCEMENT
Date: 07/14/2016
Action: Notice of Responsibility

Global Id: T10000009116
Action Type: ENFORCEMENT
Date: 03/23/2017
Action: Staff Letter

Global Id: T10000009116
Action Type: RESPONSE
Date: 08/28/2016
Action: Preliminary Site Assessment Workplan - Addendum - Regulator Responded

Global Id: T10000009116
Action Type: RESPONSE
Date: 07/18/2017
Action: Respond to Petition - Regulator Responded

Global Id: T10000009116
Action Type: RESPONSE
Date: 10/24/2016
Action: Preliminary Site Assessment Workplan - Addendum - Regulator Responded

Global Id: T10000009116
Action Type: ENFORCEMENT
Date: 07/01/2016
Action: Unauthorized Release Form

Global Id: T10000009116
Action Type: ENFORCEMENT
Date: 06/22/2017
Action: Notice of Responsibility

Global Id: T10000009116
Action Type: ENFORCEMENT
Date: 06/22/2017
Action: Petition of Agency Action or Inaction

Global Id: T10000009116
Action Type: Other
Date: 01/01/1970
Action: Leak Began

Global Id: T10000009116
Action Type: RESPONSE
Date: 07/01/2016
Action: Preliminary Site Assessment Report

Global Id: T10000009116
Action Type: ENFORCEMENT
Date: 12/28/2016
Action: Staff Letter

FORMER SERVICE STATION - MIRATTI TRUST (Continued) **S118821909**

Global Id: T10000009116
Action Type: ENFORCEMENT
Date: 07/28/2016
Action: Staff Letter

Global Id: T10000009116
Action Type: RESPONSE
Date: 11/04/2016
Action: Other Report / Document - Regulator Responded

Global Id: T10000009116
Action Type: ENFORCEMENT
Date: 04/26/2017
Action: Email Correspondence

Global Id: T10000009116
Action Type: ENFORCEMENT
Date: 10/11/2016
Action: Staff Letter

Global Id: T10000009116
Action Type: Other
Date: 06/19/2015
Action: Leak Discovery

LUST:
Global Id: T10000009116
Status: Open - Assessment & Interim Remedial Action
Status Date: 07/01/2016

Global Id: T10000009116
Status: Open - Case Begin Date
Status Date: 07/01/2016

A13 **DAVIS UNION SERVIC** **EDR Hist Auto** **1009068325**
West **2000 DE LA VINA ST** **N/A**
< 1/8 **SANTA BARBARA, CA**
0.036 mi.
192 ft. **Site 13 of 13 in cluster A**

Relative: EDR Hist Auto
Lower

Actual: Year: Name: Type:
138 ft. 1951 DAVIS UNION SERVIC GASOLINE STATIONS

B14 West < 1/8 0.051 mi. 268 ft. | **LUSTO THE TAYLOR CLEANERS**
2014 DE LA VINA ST
SANTA BARBARA, CA 93105
Site 1 of 5 in cluster B | **RCRA-SQG** **1000415368**
FINDS **CAD981637283**
ECHO
CUPA Listings
DRYCLEANERS

Relative: Lower
Actual: 140 ft.

RCRA-SQG:

Date form received by agency:	09/01/1996
Facility name:	LUSTO THE TAYLOR CLEANERS
Facility address:	2014 DE LA VINA ST SANTA BARBARA, CA 93105
EPA ID:	CAD981637283
Mailing address:	DE LA VINA ST SANTA BARBARA, CA 93105
Contact:	Not reported
Contact address:	Not reported Not reported
Contact country:	US
Contact telephone:	Not reported
Contact email:	Not reported
EPA Region:	09
Classification:	Small Small Quantity Generator
Description:	Handler: generates more than 100 and less than 1000 kg of hazardous waste during any calendar month and accumulates less than 6000 kg of hazardous waste at any time; or generates 100 kg or less of hazardous waste during any calendar month, and accumulates more than 1000 kg of hazardous waste at any time

Owner/Operator Summary:

Owner/operator name:	LUSTO CUVILLA
Owner/operator address:	NOT REQUIRED NOT REQUIRED, ME 99999
Owner/operator country:	Not reported
Owner/operator telephone:	415-555-1212
Owner/operator email:	Not reported
Owner/operator fax:	Not reported
Owner/operator extension:	Not reported
Legal status:	Private
Owner/Operator Type:	Owner
Owner/Op start date:	Not reported
Owner/Op end date:	Not reported

Owner/operator name:	NOT REQUIRED
Owner/operator address:	NOT REQUIRED NOT REQUIRED, ME 99999
Owner/operator country:	Not reported
Owner/operator telephone:	415-555-1212
Owner/operator email:	Not reported
Owner/operator fax:	Not reported
Owner/operator extension:	Not reported
Legal status:	Private
Owner/Operator Type:	Operator
Owner/Op start date:	Not reported
Owner/Op end date:	Not reported

Handler Activities Summary:

U.S. importer of hazardous waste:	No
Mixed waste (haz. and radioactive):	No

LUSTO THE TAYLOR CLEANERS (Continued) **1000415368**

Recycler of hazardous waste: No
Transporter of hazardous waste: No
Treater, storer or disposer of HW: No
Underground injection activity: No
On-site burner exemption: No
Furnace exemption: No
Used oil fuel burner: No
Used oil processor: No
User oil refiner: No
Used oil fuel marketer to burner: No
Used oil Specification marketer: No
Used oil transfer facility: No
Used oil transporter: No

Violation Status: No violations found

FINDS:

Registry ID: 110002733695

Environmental Interest/Information System
RCRAInfo is a national information system that supports the Resource Conservation and Recovery Act (RCRA) program through the tracking of events and activities related to facilities that generate, transport, and treat, store, or dispose of hazardous waste. RCRAInfo allows RCRA program staff to track the notification, permit, compliance, and corrective action activities required under RCRA.

Click this hyperlink while viewing on your computer to access additional FINDS: detail in the EDR Site Report.

ECHO:
Envid: 1000415368
Registry ID: 110002733695
DFR URL: http://echo.epa.gov/detailed-facility-report?fid=110002733695

CUPA SANTA BARBARA:
Facility Id: FA0004729
Region: SANTA BARBARA
Cross Street: Not reported
Latitude: Not reported
Longitude: Not reported
Mailing Name: LEE, KYUNG SOOK
Mailing Care Of: Not reported
Mailing Address: 384 MAGNA VISTA ST
Mailing City: SANTA BARBARA
Mailing State: CA
Mailing Zip Code: 931101923
Record Id: PR0221864
Pe #: 2201
Current Status: 2

Facility Id: FA0004729
Region: SANTA BARBARA
Cross Street: Not reported
Latitude: Not reported

LUSTO THE TAYLOR CLEANERS (Continued) **1000415368**

Longitude:	Not reported
Mailing Name:	LEE, KYUNG SOOK
Mailing Care Of:	Not reported
Mailing Address:	384 MAGNA VISTA ST
Mailing City:	SANTA BARBARA
Mailing State:	CA
Mailing Zip Code:	931101923
Record Id:	PR0211864
Pe #:	2161
Current Status:	2

DRYCLEANERS:

EPA Id:	CAL000206503
NAICS Code:	81232
NAICS Description:	Drycleaning and Laundry Services (except Coin-Operated)
SIC Code:	7211
SIC Description:	Power Laundries, Family and Commercial
Create Date:	05/18/2001
Facility Active:	No
Inactive Date:	06/30/2010
Facility Addr2:	Not reported
Owner Name:	KYUNG SOOK LEE
Owner Address:	2014 DE LA VINA ST
Owner Address 2:	Not reported
Owner Telephone:	8055690444
Contact Name:	KYUNG S LEE
Contact Address:	2014 DE LA VINA ST
Contact Address 2:	Not reported
Contact Telephone:	8055690444
Mailing Name:	Not reported
Mailing Address 1:	384 MAGNA VISTA ST
Mailing Address 2:	Not reported
Mailing City:	SANTA BARBARA
Mailing State:	CA
Mailing Zip:	931101923
Owner Fax:	0000000000
Region Code:	3

B15 **JUSTO THE TAILOR** **EDR Hist Cleaner** **1018697466**
West **2014 DE LA VINA** **N/A**
< 1/8 **SANTA BARBARA, CA 93105**
0.051 mi.
268 ft. **Site 2 of 5 in cluster B**

Relative: EDR Hist Cleaner
Lower

Actual:
140 ft.

Year:	Name:	Type:
1986	JUSTO THE TAILOR	Drycleaning Plants, Except Rugs
1987	JUSTO THE TAILOR	Drycleaning Plants, Except Rugs
1988	JUSTO THE TAILOR	Drycleaning Plants, Except Rugs
1989	JUSTO TAILOR	Drycleaning Plants, Except Rugs
1990	HI TAILOR & CLEANERS	Drycleaning Plants, Except Rugs
1991	HI TAILOR & CLEANERS	Drycleaning Plants, Except Rugs
1992	HI TAILOR & CLEANERS	Drycleaning Plants, Except Rugs
1995	SUNNY CLEANERS	Drycleaning Plants, Except Rugs
1996	SUNNY CLEANERS	Drycleaning Plants, Except Rugs
1997	SUNNY CLEANERS	Drycleaning Plants, Except Rugs

JUSTO THE TAILOR (Continued) **1018697466**

1998	SUNNY CLEANERS	Drycleaning Plants, Except Rugs
1999	SUNNY CLEANERS	Drycleaning Plants, Except Rugs
2000	SUNNY CLEANERS	Drycleaning Plants, Except Rugs
2001	SUNNY CLEANERS	Drycleaning Plants, Except Rugs
2002	SUNNY CLEANERS	Drycleaning Plants, Except Rugs
2003	SUNNY CLEANERS	Drycleaning Plants, Except Rugs
2004	SUNNY CLEANERS	Drycleaning Plants, Except Rugs
2005	SUNNY CLEANERS	Drycleaning Plants, Except Rugs

B16 **MODERNISTIC CLEANER** **EDR Hist Cleaner** **1009176763**
West **2016 DE LA VINA ST** **N/A**
< 1/8 **SANTA BARBARA, CA**
0.053 mi.
279 ft. **Site 3 of 5 in cluster B**

Relative: EDR Hist Cleaner
Lower

Actual:
140 ft.

Year:	Name:	Type:
1961	MODERNISTIC CLEANER	CLEANERS AND DYERS
1980	MODERNISTIC DRY CLEANERS	Drycleaning Plants, Except Rugs
1982	MODERNISTIC DRY CLEANERS	Drycleaning Plants, Except Rugs
1983	MODERNISTIC DRY CLEANERS	Drycleaning Plants, Except Rugs
1985	MODERNISTIC DRY CLEANERS	Drycleaning Plants, Except Rugs
1986	MODERNISTIC DRY CLEANERS	Drycleaning Plants, Except Rugs
1987	MODERNISTIC DRY CLEANERS	Drycleaning Plants, Except Rugs
1988	MODERNISTIC DRY CLEANERS	Drycleaning Plants, Except Rugs

---

C17 **RUDYS HANCOCK SERVICE STATION** **EDR Hist Auto** **1009066973**
SW **201 W MISSION** **N/A**
< 1/8 **SANTA BARBARA, CA 93101**
0.057 mi.
301 ft. **Site 1 of 2 in cluster C**

Relative: EDR Hist Auto
Lower

Actual:
133 ft.

Year:	Name:	Type:
1940	SCOTT JAS 201	GASOLINE AND OIL SERVICE STATIONS
1940	SCOTT JAS 201	AUTOMOBILE REPAIRING
1972	RUDYS HANCOCK SERVICE STATION	Gasoline Service Stations

D18 **DANIEL OVADIA, MD** **CUPA Listings** **S110741995**
NNE **33 W MISSION ST #102** **N/A**
< 1/8 **SANTA BARBARA, CA 93101**
0.059 mi.
313 ft. **Site 1 of 3 in cluster D**

Relative: CUPA SANTA BARBARA:
Higher

Actual:
150 ft.

Facility Id:	FA0012223
Region:	SANTA BARBARA
Cross Street:	Not reported
Latitude:	Not reported
Longitude:	Not reported
Mailing Name:	OVADIA, DANIEL MD
Mailing Care Of:	CAROLYNE CHERRY
Mailing Address:	2040 ALAMEDA PADRE SERRA #102

DANIEL OVADIA, MD (Continued) **S110741995**

Mailing City:	SANTA BARBARA
Mailing State:	CA
Mailing Zip Code:	931031760
Record Id:	PR0505672
Pe #:	2201
Current Status:	2

B19
West
< 1/8
0.061 mi.
323 ft.

MILS SHELL SERVIC **EDR Hist Auto** **1009122423**
2011 DE LA VINA ST **N/A**
SANTA BARBARA, CA

Site 4 of 5 in cluster B

Relative:
Lower

Actual:
138 ft.

EDR Hist Auto

Year:	Name:	Type:
1961	MILS SHELL SERVIC	GASOLINE STATIONS

20
East
< 1/8
0.065 mi.
342 ft.

ARKELLS WOOD FINISHING **CUPA Listings** **S110742426**
1900 CHAPALA #4 **N/A**
SANTA BARBARA, CA 93101

Relative:
Higher

Actual:
149 ft.

CUPA SANTA BARBARA:

Facility Id:	FA0013046
Region:	SANTA BARBARA
Cross Street:	Not reported
Latitude:	Not reported
Longitude:	Not reported
Mailing Name:	GORDON ARKELL
Mailing Care Of:	Not reported
Mailing Address:	1900 CHAPALA 4
Mailing City:	SANTA BARBARA
Mailing State:	CA
Mailing Zip Code:	93101
Record Id:	PR0507161
Pe #:	2200
Current Status:	2

C21
SSW
< 1/8
0.073 mi.
388 ft.

QUICK CLEAN CENTE **EDR Hist Cleaner** **1009177734**
1911 DE LA VINA ST **N/A**
SANTA BARBARA, CA

Site 2 of 2 in cluster C

Relative:
Lower

Actual:
129 ft.

EDR Hist Cleaner

Year:	Name:	Type:
1970	QUICK CLEAN CENTE	LAUNDRIES SELF SERVE
1981	QUICK CLEAN CENTE	LAUNDRIES SELF SERVE
1985	QUICK CLEAN CENTE	LAUNDRIES SELF SERVE

B22 WNW < 1/8 0.078 mi. 410 ft. | **TAFEJIAN** | **EDR Hist Cleaner** | **1009176756** | **N/A**
2026 DE LA VINA ST
SANTA BARBARA, CA

Site 5 of 5 in cluster B

Relative: Higher
Actual: 143 ft.

EDR Hist Cleaner

Year:	Name:	Type:
1961	TAFEJIAN	CARPET AND RUG CLEANERS

D23 NNE < 1/8 0.110 mi. 579 ft. | **THRIFTY OIL #204** | **LUST** | **S105620346** | **N/A**
33 MISSION ST W
SANTA BARBARA, CA 93101

Site 2 of 3 in cluster D

Relative: Higher
Actual: 163 ft.

LUST:

Lead Agency:	SANTA BARBARA COUNTY LOP
Case Type:	LUST Cleanup Site
Geo Track:	http://geotracker.waterboards.ca.gov/profile_report.asp?global_id=T0608300566
Global Id:	T0608300566
Latitude:	34.429857993
Longitude:	-119.715513669
Status:	Completed - Case Closed
Status Date:	06/02/1997
Case Worker:	CSB
RB Case Number:	3138
Local Agency:	SANTA BARBARA COUNTY LOP
File Location:	All Files are on GeoTracker or in the Local Agency Database
Local Case Number:	51129
Potential Media Affect:	Aquifer used for drinking water supply
Potential Contaminants of Concern:	Gasoline
Site History:	COMPLETE LOP FILE HAS BEEN UPLOADED TO GEOTRACKER WEBSITE - HARD COPIES NO LONGER EXIST IN LOP FILES

LUST:

Global Id:	T0608300566
Contact Type:	Local Agency Caseworker
Contact Name:	Closed Santa Barbara Co LOP Sites
Organization Name:	SANTA BARBARA COUNTY LOP
Address:	2125 S. Centerpointe Parkway, Suite #333
City:	Santa Maria
Email:	paul.mccaw@sbcphd.org
Phone Number:	8053468359

LUST:

Global Id:	T0608300566
Action Type:	RESPONSE
Date:	08/15/1991
Action:	Monitoring Report - Quarterly
Global Id:	T0608300566
Action Type:	RESPONSE
Date:	01/01/1987
Action:	Other Report / Document
Global Id:	T0608300566
Action Type:	RESPONSE
Date:	10/20/1988

THRIFTY OIL #204 (Continued) **S105620346**

Action: Soil and Water Investigation Report

Global Id: T0608300566
Action Type: RESPONSE
Date: 02/24/1987
Action: Site Assessment Report

Global Id: T0608300566
Action Type: ENFORCEMENT
Date: 03/27/2015
Action: Technical Correspondence / Assistance / Other

Global Id: T0608300566
Action Type: ENFORCEMENT
Date: 04/16/1997
Action: Closure/No Further Action Letter

Global Id: T0608300566
Action Type: RESPONSE
Date: 11/25/1992
Action: Monitoring Report - Quarterly

Global Id: T0608300566
Action Type: RESPONSE
Date: 01/20/1993
Action: Monitoring Report - Quarterly

Global Id: T0608300566
Action Type: RESPONSE
Date: 12/30/1988
Action: Corrective Action Plan / Remedial Action Plan

Global Id: T0608300566
Action Type: RESPONSE
Date: 11/09/1989
Action: Monitoring Report - Quarterly

Global Id: T0608300566
Action Type: RESPONSE
Date: 02/26/1990
Action: Monitoring Report - Quarterly

Global Id: T0608300566
Action Type: RESPONSE
Date: 01/03/1992
Action: Monitoring Report - Quarterly

Global Id: T0608300566
Action Type: RESPONSE
Date: 09/10/1996
Action: Other Report / Document

Global Id: T0608300566
Action Type: ENFORCEMENT
Date: 02/12/1992
Action: Unauthorized Release Form

THRIFTY OIL #204 (Continued) **S105620346**

Global Id: T0608300566
Action Type: RESPONSE
Date: 02/11/1991
Action: Monitoring Report - Quarterly

Global Id: T0608300566
Action Type: RESPONSE
Date: 07/06/1992
Action: Monitoring Report - Quarterly

Global Id: T0608300566
Action Type: Other
Date: 05/16/1986
Action: Leak Reported

Global Id: T0608300566
Action Type: RESPONSE
Date: 04/30/1991
Action: Monitoring Report - Quarterly

Global Id: T0608300566
Action Type: RESPONSE
Date: 09/09/1996
Action: Other Report / Document

Global Id: T0608300566
Action Type: RESPONSE
Date: 08/17/1988
Action: Soil and Water Investigation Workplan

Global Id: T0608300566
Action Type: RESPONSE
Date: 10/20/1988
Action: Soil and Water Investigation Report

Global Id: T0608300566
Action Type: RESPONSE
Date: 10/03/1986
Action: Soil and Water Investigation Report

Global Id: T0608300566
Action Type: RESPONSE
Date: 12/30/1988
Action: Soil and Water Investigation Report

Global Id: T0608300566
Action Type: RESPONSE
Date: 02/24/1987
Action: Site Assessment Report

Global Id: T0608300566
Action Type: RESPONSE
Date: 11/05/1987
Action: Soil and Water Investigation Report

Global Id: T0608300566
Action Type: Other

THRIFTY OIL #204 (Continued) **S105620346**

Date: 05/16/1986
Action: Leak Discovery

Global Id: T0608300566
Action Type: ENFORCEMENT
Date: 04/14/1997
Action: Closure/No Further Action Letter

Global Id: T0608300566
Action Type: RESPONSE
Date: 06/12/1989
Action: Monitoring Report - Quarterly

Global Id: T0608300566
Action Type: RESPONSE
Date: 07/16/1990
Action: Monitoring Report - Quarterly

Global Id: T0608300566
Action Type: RESPONSE
Date: 08/05/1992
Action: Monitoring Report - Quarterly

Global Id: T0608300566
Action Type: RESPONSE
Date: 09/09/1996
Action: Other Report / Document

Global Id: T0608300566
Action Type: RESPONSE
Date: 10/15/1990
Action: Monitoring Report - Quarterly

Global Id: T0608300566
Action Type: RESPONSE
Date: 10/15/1990
Action: Monitoring Report - Quarterly

LUST:
Global Id: T0608300566
Status: Open - Case Begin Date
Status Date: 05/16/1986

Global Id: T0608300566
Status: Open - Site Assessment
Status Date: 03/10/1987

Global Id: T0608300566
Status: Open - Site Assessment
Status Date: 10/28/1988

Global Id: T0608300566
Status: Open - Site Assessment
Status Date: 12/30/1988

Global Id: T0608300566
Status: Open - Verification Monitoring

THRIFTY OIL #204 (Continued) **S105620346**

Status Date: 07/05/1989

Global Id: T0608300566
Status: Completed - Case Closed
Status Date: 06/02/1997

LUST REG 3:

Region:	3
Regional Board:	Central Coast Region
Facility County:	Santa Barbara
Global ID:	T0608300566
Status:	Case Closed
Case Number:	3138
Local Case Num:	51129
Case Type:	A
Substance:	Gasoline
Quantity:	Not reported
Abatement Method:	Other
Leak Source:	Not reported
Leak Cause:	Not reported
How Stopped:	Not reported
How Discovered:	Not reported
Release Date:	05/16/1986
Discovered Date:	5/16/86
Enter Date:	/ /
Stop Date:	Not reported
Review Date:	/ /
Enforce Date:	1/1/65
Close Date:	6/2/97
Enforcement Type:	None Taken
Responsible Party:	Not reported
RP Address:	Not reported
Contact:	Not reported
Cross Street:	Not reported
Local Agency:	42000L
Lead Agency:	Local Agency
Staff Initials:	RBA
Confirm Leak:	3/10/87
Workplan:	3/10/87
Prelim Assess:	10/28/88
Pollution Char:	12/30/1988
Remedial Plan:	Not reported
Remedial Action:	Not reported
Monitoring:	07/05/1989
Pilot Program:	LOP
Interim Action:	Not reported
Funding:	F
MTBE Class:	*
Max MTBE Grnd Wtr:	Not reported
Max MTBE Soil:	Not reported
Max MTBE Data:	/ /
MTBE Tested:	NT
Lat/Long:	34.422767 / -119.722715
Soil Qualifier:	Not reported
Grnd Wtr Qualifier:	Not reported
Mtbe Concentratn:	0

THRIFTY OIL #204 (Continued) **S105620346**

Mtbe Fuel: 1
Org Name: Not reported
Basin Plan: Not reported
Beneficial: Not reported
Priority: 2A4
UST Cleanup Fund ID: Not reported
Suspended: Not reported
Operator: Not reported
Water System: Not reported
Well Name: Not reported
Distance From Well: 0
Assigned Name: Not reported
Summary: Not reported

D24 **SO CA EDISON - MODOC SUB** **CUPA Listings** **S108755424**
NNE **11 W MISSION ST** **N/A**
< 1/8 **SANTA BARBARA, CA 93110**
0.110 mi.
583 ft. **Site 3 of 3 in cluster D**

Relative:
Higher
Actual:
162 ft.

CUPA SANTA BARBARA:
Facility Id: FA0001167
Region: SANTA BARBARA
Cross Street: Not reported
Latitude: Not reported
Longitude: Not reported
Mailing Name: SOUTHERN CA EDISON CO
Mailing Care Of: CEH&S COMPLIANCE
Mailing Address: 2131 WALNUT GROVE AVE, 3RD FL
Mailing City: ROSEMEAD
Mailing State: CA
Mailing Zip Code: 917700800
Record Id: PR0211193
Pe #: 2161
Current Status: 1

E25 **ARCO SERVICE STATION #507** **HIST CORTESE** **S103638816**
NE **1935 STATE** **N/A**
< 1/8 **SANTA BARBARA, CA 93101**
0.122 mi.
642 ft. **Site 1 of 17 in cluster E**

Relative:
Higher
Actual:
165 ft.

HIST CORTESE:
Region: CORTESE
Facility County Code: 42
Reg By: LTNKA
Reg Id: 166

E26 NE < 1/8 0.122 mi. 642 ft. | **ARCO #5075 AM/PM MINI MART-SOLD** | **CUPA Listings** | **S110741907** **N/A**
1935 STATE ST
SANTA BARBARA, CA 93101

Site 2 of 17 in cluster E

Relative: Higher
Actual: 165 ft.

CUPA SANTA BARBARA:

Facility Id:	FA0010785
Region:	SANTA BARBARA
Cross Street:	Not reported
Latitude:	Not reported
Longitude:	Not reported
Mailing Name:	ARCO CORPORATION
Mailing Care Of:	BP WEST COAST PRODUCTS LLC
Mailing Address:	PO BOX 6038
Mailing City:	ARTESIA
Mailing State:	CA
Mailing Zip Code:	907026038
Record Id:	PR0507009
Pe #:	2201
Current Status:	2

Facility Id:	FA0010785
Region:	SANTA BARBARA
Cross Street:	Not reported
Latitude:	Not reported
Longitude:	Not reported
Mailing Name:	ARCO CORPORATION
Mailing Care Of:	BP WEST COAST PRODUCTS LLC
Mailing Address:	PO BOX 6038
Mailing City:	ARTESIA
Mailing State:	CA
Mailing Zip Code:	907026038
Record Id:	PR0505878
Pe #:	2161
Current Status:	2

E27 NE < 1/8 0.122 mi. 642 ft. | **THE ROBERSON FAMILY INC** | **HIST UST** | **U001580508** **N/A**
1935 STATE ST
SANTA BARBARA, CA 93101

Site 3 of 17 in cluster E

Relative: Higher
Actual: 165 ft.

HIST UST:

File Number:	0002C4CD
URL:	http://geotracker.waterboards.ca.gov/ustpdfs/pdf/0002C4CD.pdf
Region:	STATE
Facility ID:	00000026777
Facility Type:	Gas Station
Other Type:	Not reported
Contact Name:	Not reported
Telephone:	0000000000
Owner Name:	ARCO PETROLEUM PRODUCTS CO.
Owner Address:	515 SOUTH FLOWER STREET
Owner City,St,Zip:	LOS ANGELES, CA 90071
Total Tanks:	0004

Tank Num:	001
Container Num:	0000000001
Year Installed:	1969

THE ROBERSON FAMILY INC (Continued) **U001580508**

Tank Capacity:	00006000
Tank Used for:	PRODUCT
Type of Fuel:	06
Container Construction Thickness:	0000240
Leak Detection:	Stock Inventor, 10

Tank Num:	002
Container Num:	0000000002
Year Installed:	1969
Tank Capacity:	00006000
Tank Used for:	PRODUCT
Type of Fuel:	06
Container Construction Thickness:	0000240
Leak Detection:	Stock Inventor, 10

Tank Num:	003
Container Num:	0000000003
Year Installed:	1969
Tank Capacity:	00008000
Tank Used for:	PRODUCT
Type of Fuel:	06
Container Construction Thickness:	0000240
Leak Detection:	Stock Inventor, 10

Tank Num:	004
Container Num:	0000000004
Year Installed:	1969
Tank Capacity:	00000550
Tank Used for:	PRODUCT
Type of Fuel:	WASTE OIL
Container Construction Thickness:	0000093
Leak Detection:	Stock Inventor

Click here for Geo Tracker PDF:

E28 **ARCO SS#5075** **LUST** **S102424418**
NE **1935 STATE ST** **N/A**
< 1/8 **SANTA BARBARA, CA 93101**
0.122 mi.
642 ft. **Site 4 of 17 in cluster E**

Relative:
Higher

Actual:
165 ft.

LUST:

Lead Agency:	SANTA BARBARA COUNTY LOP
Case Type:	LUST Cleanup Site
Geo Track:	http://geotracker.waterboards.ca.gov/profile_report.asp?global_id=T0608300045
Global Id:	T0608300045
Latitude:	34.429679276
Longitude:	-119.713498895
Status:	Completed - Case Closed
Status Date:	12/26/2013
Case Worker:	CSB
RB Case Number:	166
Local Agency:	SANTA BARBARA COUNTY LOP
File Location:	All Files are on GeoTracker or in the Local Agency Database
Local Case Number:	51682
Potential Media Affect:	Soil, Under Investigation
Potential Contaminants of Concern:	Lead, Benzene, Gasoline, Naphthalene
Site History:	This LUFT site/case was originally opened in July 1987 and closed on

ARCO SS#5075 (Continued) **S102424418**

December 9, 1996 following investigation and remediation activities. The site was reopened on April 19, 2011 following compliance soil samples taken during UST system upgrades in March 2011. Elevated concentrations of petroleum hydrocarbons and lead were detected in these samples. Upon review of historic site data and samples conducted during the UST systems upgrades, it was determined that contamination is most likely due to imported backfill material used in previous site work and not the result of an additional tank release. Any future subsurface work will require the proper handling of any potential petroleum and lead impacted soil. COMPLETE LOP FILE HAS BEEN UPLOADED TO GEOTRACKER WEBSITE - HARD COPIES NO LONGER EXIST IN LOP FILES

LUST:

Global Id:	T0608300045
Contact Type:	Local Agency Caseworker
Contact Name:	Closed Santa Barbara Co LOP Sites
Organization Name:	SANTA BARBARA COUNTY LOP
Address:	2125 S. Centerpointe Parkway, Suite #333
City:	Santa Maria
Email:	paul.mccaw@sbcphd.org
Phone Number:	8053468359

LUST:

Global Id:	T0608300045
Action Type:	RESPONSE
Date:	05/24/2011
Action:	Correspondence
Global Id:	T0608300045
Action Type:	Other
Date:	07/27/1988
Action:	Leak Discovery
Global Id:	T0608300045
Action Type:	ENFORCEMENT
Date:	04/19/2011
Action:	Staff Letter
Global Id:	T0608300045
Action Type:	RESPONSE
Date:	01/16/2009
Action:	Other Report / Document
Global Id:	T0608300045
Action Type:	RESPONSE
Date:	01/08/2013
Action:	Site Assessment Report
Global Id:	T0608300045
Action Type:	ENFORCEMENT
Date:	05/16/2013
Action:	Staff Letter
Global Id:	T0608300045
Action Type:	RESPONSE
Date:	06/01/1994

ARCO SS#5075 (Continued) **S102424418**

Action: Tank Removal Report / UST Sampling Report

Global Id: T0608300045
Action Type: RESPONSE
Date: 06/01/1994
Action: Tank Removal Report / UST Sampling Report

Global Id: T0608300045
Action Type: RESPONSE
Date: 02/28/2004
Action: Other Report / Document

Global Id: T0608300045
Action Type: RESPONSE
Date: 12/27/2006
Action: Other Report / Document

Global Id: T0608300045
Action Type: RESPONSE
Date: 10/31/1995
Action: Monitoring Report - Quarterly

Global Id: T0608300045
Action Type: RESPONSE
Date: 12/13/1993
Action: Other Report / Document

Global Id: T0608300045
Action Type: RESPONSE
Date: 05/06/2002
Action: Monitoring Report - Annually

Global Id: T0608300045
Action Type: RESPONSE
Date: 06/29/2006
Action: Other Report / Document

Global Id: T0608300045
Action Type: RESPONSE
Date: 03/05/1993
Action: Other Workplan

Global Id: T0608300045
Action Type: RESPONSE
Date: 04/11/1991
Action: CAP/RAP - Feasibility Study Report

Global Id: T0608300045
Action Type: RESPONSE
Date: 07/12/2004
Action: Other Report / Document

Global Id: T0608300045
Action Type: RESPONSE
Date: 05/08/2008
Action: Other Report / Document

ARCO SS#5075 (Continued) **S102424418**

Global Id: T0608300045
Action Type: RESPONSE
Date: 02/26/2004
Action: Other Report / Document

Global Id: T0608300045
Action Type: RESPONSE
Date: 09/26/2002
Action: Other Report / Document

Global Id: T0608300045
Action Type: RESPONSE
Date: 06/22/2005
Action: Other Report / Document

Global Id: T0608300045
Action Type: RESPONSE
Date: 02/03/1998
Action: Other Report / Document

Global Id: T0608300045
Action Type: RESPONSE
Date: 01/07/1991
Action: Other Report / Document

Global Id: T0608300045
Action Type: RESPONSE
Date: 04/02/2003
Action: Other Report / Document

Global Id: T0608300045
Action Type: RESPONSE
Date: 07/27/1995
Action: Other Report / Document

Global Id: T0608300045
Action Type: RESPONSE
Date: 01/30/2004
Action: Other Report / Document

Global Id: T0608300045
Action Type: RESPONSE
Date: 10/13/2005
Action: Other Report / Document

Global Id: T0608300045
Action Type: RESPONSE
Date: 01/19/1994
Action: Monitoring Report - Semi-Annually

Global Id: T0608300045
Action Type: RESPONSE
Date: 06/23/1995
Action: Site Assessment Report

Global Id: T0608300045
Action Type: RESPONSE

ARCO SS#5075 (Continued) **S102424418**

Date: 05/29/2002
Action: Other Report / Document

Global Id: T0608300045
Action Type: RESPONSE
Date: 12/18/2002
Action: Other Report / Document

Global Id: T0608300045
Action Type: RESPONSE
Date: 11/22/2006
Action: Other Report / Document

Global Id: T0608300045
Action Type: RESPONSE
Date: 01/01/2002
Action: Other Report / Document

Global Id: T0608300045
Action Type: RESPONSE
Date: 05/22/2002
Action: Other Report / Document

Global Id: T0608300045
Action Type: RESPONSE
Date: 08/13/2003
Action: Other Report / Document

Global Id: T0608300045
Action Type: RESPONSE
Date: 10/02/1997
Action: Other Report / Document

Global Id: T0608300045
Action Type: RESPONSE
Date: 02/18/1998
Action: Other Report / Document

Global Id: T0608300045
Action Type: RESPONSE
Date: 12/08/2005
Action: Other Report / Document

Global Id: T0608300045
Action Type: RESPONSE
Date: 09/13/1996
Action: Other Report / Document

Global Id: T0608300045
Action Type: Other
Date: 07/27/1988
Action: Leak Reported

Global Id: T0608300045
Action Type: RESPONSE
Date: 04/06/1998
Action: Other Report / Document

ARCO SS#5075 (Continued) **S102424418**

Global Id: T0608300045
Action Type: RESPONSE
Date: 02/28/2002
Action: Other Report / Document

Global Id: T0608300045
Action Type: RESPONSE
Date: 10/08/1997
Action: Other Report / Document

Global Id: T0608300045
Action Type: RESPONSE
Date: 05/01/1996
Action: Other Report / Document

Global Id: T0608300045
Action Type: RESPONSE
Date: 02/11/1998
Action: Other Report / Document

Global Id: T0608300045
Action Type: RESPONSE
Date: 01/21/2002
Action: Other Report / Document

Global Id: T0608300045
Action Type: RESPONSE
Date: 04/15/2011
Action: Other Report / Document

Global Id: T0608300045
Action Type: RESPONSE
Date: 01/13/2003
Action: Other Report / Document

Global Id: T0608300045
Action Type: RESPONSE
Date: 09/13/2002
Action: Other Report / Document

Global Id: T0608300045
Action Type: RESPONSE
Date: 07/29/2003
Action: Other Report / Document

Global Id: T0608300045
Action Type: RESPONSE
Date: 06/17/2008
Action: Other Report / Document

Global Id: T0608300045
Action Type: RESPONSE
Date: 07/10/2008
Action: Other Report / Document

Global Id: T0608300045
Action Type: RESPONSE

ARCO SS#5075 (Continued) **S102424418**

Date: 05/17/2002
Action: Other Report / Document

Global Id: T0608300045
Action Type: RESPONSE
Date: 07/31/2002
Action: Other Report / Document

Global Id: T0608300045
Action Type: RESPONSE
Date: 02/02/1996
Action: Other Report / Document

Global Id: T0608300045
Action Type: RESPONSE
Date: 04/24/1992
Action: Other Workplan

Global Id: T0608300045
Action Type: RESPONSE
Date: 05/05/1992
Action: Other Workplan

Global Id: T0608300045
Action Type: RESPONSE
Date: 09/05/2008
Action: Other Report / Document

Global Id: T0608300045
Action Type: RESPONSE
Date: 04/10/1992
Action: Monitoring Report - Quarterly

Global Id: T0608300045
Action Type: RESPONSE
Date: 12/03/1997
Action: Other Report / Document

Global Id: T0608300045
Action Type: RESPONSE
Date: 08/04/1993
Action: Other Report / Document

Global Id: T0608300045
Action Type: RESPONSE
Date: 04/26/1996
Action: Monitoring Report - Quarterly

Global Id: T0608300045
Action Type: RESPONSE
Date: 05/16/1995
Action: Other Report / Document

Global Id: T0608300045
Action Type: RESPONSE
Date: 07/29/1993
Action: Other Report / Document

ARCO SS#5075 (Continued) **S102424418**

Global Id: T0608300045
Action Type: RESPONSE
Date: 12/14/2005
Action: Other Report / Document

Global Id: T0608300045
Action Type: RESPONSE
Date: 07/14/1994
Action: Monitoring Report - Quarterly

Global Id: T0608300045
Action Type: RESPONSE
Date: 11/25/2003
Action: Other Report / Document

Global Id: T0608300045
Action Type: RESPONSE
Date: 06/29/2006
Action: Other Report / Document

Global Id: T0608300045
Action Type: RESPONSE
Date: 10/30/1992
Action: Site Assessment Report

Global Id: T0608300045
Action Type: RESPONSE
Date: 05/12/2004
Action: Other Report / Document

Global Id: T0608300045
Action Type: RESPONSE
Date: 07/09/1992
Action: Other Report / Document

Global Id: T0608300045
Action Type: RESPONSE
Date: 01/27/1989
Action: Other Report / Document

Global Id: T0608300045
Action Type: RESPONSE
Date: 07/18/2001
Action: Other Report / Document

Global Id: T0608300045
Action Type: RESPONSE
Date: 06/23/2008
Action: Other Report / Document

Global Id: T0608300045
Action Type: RESPONSE
Date: 10/14/1988
Action: Site Assessment Report

Global Id: T0608300045
Action Type: RESPONSE

ARCO SS#5075 (Continued) **S102424418**

Date: 01/02/2002
Action: Other Report / Document

Global Id: T0608300045
Action Type: RESPONSE
Date: 02/27/2004
Action: Other Report / Document

Global Id: T0608300045
Action Type: RESPONSE
Date: 01/20/1993
Action: Other Report / Document

Global Id: T0608300045
Action Type: RESPONSE
Date: 01/17/1997
Action: Other Report / Document

Global Id: T0608300045
Action Type: RESPONSE
Date: 08/01/1990
Action: Other Workplan

Global Id: T0608300045
Action Type: RESPONSE
Date: 08/07/1989
Action: Other Workplan

Global Id: T0608300045
Action Type: RESPONSE
Date: 11/04/1993
Action: Other Report / Document

Global Id: T0608300045
Action Type: RESPONSE
Date: 12/10/2004
Action: Other Report / Document

Global Id: T0608300045
Action Type: RESPONSE
Date: 04/20/1994
Action: Monitoring Report - Semi-Annually

Global Id: T0608300045
Action Type: RESPONSE
Date: 03/20/1995
Action: Other Report / Document

Global Id: T0608300045
Action Type: RESPONSE
Date: 10/01/2002
Action: Other Report / Document

Global Id: T0608300045
Action Type: RESPONSE
Date: 04/13/2003
Action: Other Report / Document

ARCO SS#5075 (Continued) **S102424418**

Global Id: T0608300045
Action Type: RESPONSE
Date: 12/22/2004
Action: Other Report / Document

Global Id: T0608300045
Action Type: RESPONSE
Date: 02/21/2002
Action: Other Workplan

Global Id: T0608300045
Action Type: ENFORCEMENT
Date: 04/25/2011
Action: Site Visit / Inspection / Sampling

Global Id: T0608300045
Action Type: ENFORCEMENT
Date: 05/17/2013
Action: Notice of Responsibility

Global Id: T0608300045
Action Type: ENFORCEMENT
Date: 11/04/2013
Action: File review

Global Id: T0608300045
Action Type: RESPONSE
Date: 09/27/2013
Action: Fact Sheets - Public Participation

Global Id: T0608300045
Action Type: RESPONSE
Date: 11/19/2010
Action: Other Report / Document

Global Id: T0608300045
Action Type: Other
Date: 07/01/1987
Action: Leak Stopped

Global Id: T0608300045
Action Type: ENFORCEMENT
Date: 11/25/2013
Action: Technical Correspondence / Assistance / Other

Global Id: T0608300045
Action Type: ENFORCEMENT
Date: 12/26/2013
Action: Closure/No Further Action Letter

LUST:
Global Id: T0608300045
Status: Open - Case Begin Date
Status Date: 07/27/1988

Global Id: T0608300045
Status: Open - Site Assessment

ARCO SS#5075 (Continued) **S102424418**

Status Date:	10/24/1988
Global Id:	T0608300045
Status:	Open - Site Assessment
Status Date:	01/31/1989
Global Id:	T0608300045
Status:	Open - Site Assessment
Status Date:	10/17/1990
Global Id:	T0608300045
Status:	Completed - Case Closed
Status Date:	12/09/1996
Global Id:	T0608300045
Status:	Open - Reopen Case
Status Date:	04/19/2011
Global Id:	T0608300045
Status:	Open - Site Assessment
Status Date:	04/19/2011
Global Id:	T0608300045
Status:	Open - Eligible for Closure
Status Date:	05/16/2013
Global Id:	T0608300045
Status:	Completed - Case Closed
Status Date:	12/26/2013

LUST REG 3:

Region:	3
Regional Board:	Central Coast Region
Facility County:	Santa Barbara
Global ID:	T0608300045
Status:	Case Closed
Case Number:	166
Local Case Num:	51682
Case Type:	S
Substance:	Gasoline
Quantity:	Not reported
Abatement Method:	Other
Leak Source:	Not reported
Leak Cause:	Not reported
How Stopped:	Not reported
How Discovered:	Not reported
Release Date:	07/27/1988
Discovered Date:	7/27/88
Enter Date:	/ /
Stop Date:	Not reported
Review Date:	/ /
Enforce Date:	1/1/65
Close Date:	12/9/96
Enforcement Type:	None Taken
Responsible Party:	Not reported
RP Address:	Not reported

ARCO SS#5075 (Continued) **S102424418**

Contact:	Not reported
Cross Street:	Not reported
Local Agency:	42000L
Lead Agency:	Local Agency
Staff Initials:	RBA
Confirm Leak:	10/24/88
Workplan:	10/24/88
Prelim Assess:	1/31/89
Pollution Char:	10/17/1990
Remedial Plan:	Not reported
Remedial Action:	Not reported
Monitoring:	/ /
Pilot Program:	LOP
Interim Action:	Not reported
Funding:	f
MTBE Class:	*
Max MTBE Grnd Wtr:	Not reported
Max MTBE Soil:	Not reported
Max MTBE Data:	/ /
MTBE Tested:	NT
Lat/Long:	34.42967928 / -119.7134989
Soil Qualifier:	Not reported
Grnd Wtr Qualifier:	Not reported
Mtbe Concentratn:	0
Mtbe Fuel:	1
Org Name:	Not reported
Basin Plan:	Not reported
Beneficial:	Not reported
Priority:	1C4
UST Cleanup Fund ID:	Not reported
Suspended:	Not reported
Operator:	Not reported
Water System:	Not reported
Well Name:	Not reported
Distance From Well:	0
Assigned Name:	Not reported
Summary:	Not reported

E29 **ARCO #89250 SERFAS SERVICE - SOLD** **CUPA Listings** **S110742925**
NE **1935 STATE ST** **N/A**
< 1/8 **SANTA BARBARA, CA 93101**
0.122 mi.
642 ft. **Site 5 of 17 in cluster E**

Relative:
Higher

Actual:
165 ft.

CUPA SANTA BARBARA:

Facility Id:	FA0013990
Region:	SANTA BARBARA
Cross Street:	Not reported
Latitude:	34.4305
Longitude:	-119.715
Mailing Name:	SERFAS SERVICE STATION
Mailing Care Of:	Not reported
Mailing Address:	P.O. BOX 2499
Mailing City:	CORONA
Mailing State:	CA
Mailing Zip Code:	928782499
Record Id:	PR0509486
Pe #:	2161

ARCO #89250 SERFAS SERVICE - SOLD (Continued) **S110742925**

Current Status:	2
Facility Id:	FA0013990
Region:	SANTA BARBARA
Cross Street:	Not reported
Latitude:	34.4305
Longitude:	-119.715
Mailing Name:	SERFAS SERVICE STATION
Mailing Care Of:	Not reported
Mailing Address:	P.O. BOX 2499
Mailing City:	CORONA
Mailing State:	CA
Mailing Zip Code:	928782499
Record Id:	PR0509487
Pe #:	2201
Current Status:	2

E30 **ICON OIL COMPANY INC** **CUPA Listings** **S110743076**
NE **1935 STATE ST** **N/A**
< 1/8 **SANTA BARBARA, CA 93101**
0.122 mi.
642 ft. **Site 6 of 17 in cluster E**

Relative:
Higher

Actual:
165 ft.

CUPA SANTA BARBARA:

Facility Id:	FA0014248
Region:	SANTA BARBARA
Cross Street:	Not reported
Latitude:	Not reported
Longitude:	Not reported
Mailing Name:	ICON OIL COMPANY INC
Mailing Care Of:	Not reported
Mailing Address:	PO BOX 3040
Mailing City:	GLENDALE
Mailing State:	CA
Mailing Zip Code:	91221
Record Id:	PR0512144
Pe #:	2161
Current Status:	1
Facility Id:	FA0014248
Region:	SANTA BARBARA
Cross Street:	Not reported
Latitude:	Not reported
Longitude:	Not reported
Mailing Name:	ICON OIL COMPANY INC
Mailing Care Of:	Not reported
Mailing Address:	PO BOX 3040
Mailing City:	GLENDALE
Mailing State:	CA
Mailing Zip Code:	91221
Record Id:	PR0512145
Pe #:	2201
Current Status:	1
Facility Id:	FA0014248
Region:	SANTA BARBARA
Cross Street:	Not reported
Latitude:	Not reported

ICON OIL COMPANY INC (Continued) **S110743076**

Longitude:	Not reported
Mailing Name:	ICON OIL COMPANY INC
Mailing Care Of:	Not reported
Mailing Address:	PO BOX 3040
Mailing City:	GLENDALE
Mailing State:	CA
Mailing Zip Code:	91221
Record Id:	PR0501059
Pe #:	2302
Current Status:	1

E31
NE
< 1/8
0.122 mi.
642 ft.

ARCO FAC NO 05075 **RCRA NonGen / NLR** **1004678204**
1935 STATE **CAR000106211**
SANTA BARBARA, CA 93101

Site 7 of 17 in cluster E

Relative:
Higher

Actual:
165 ft.

RCRA NonGen / NLR:

Date form received by agency:	02/19/2009
Facility name:	ARCO FAC NO 05075
Facility address:	1935 STATE SANTA BARBARA, CA 93101
EPA ID:	CAR000106211
Mailing address:	25971 TOWNE CENTRE DR FOOTHILL RANCH, CA 92610
Contact:	JACKIE DOUGHERTY
Contact address:	25971 TOWNE CENTRE DR FOOTHILL RANCH, CA 92610
Contact country:	US
Contact telephone:	949-460-5200
Contact email:	JACKIE@BELSHIRE.COM
EPA Region:	09
Classification:	Non-Generator
Description:	Handler: Non-Generators do not presently generate hazardous waste

Owner/Operator Summary:

Owner/operator name:	B P WEST COAST PRODUCTS LLC
Owner/operator address:	P O BOX 6038 ARTESIA, CA 90702
Owner/operator country:	Not reported
Owner/operator telephone:	714-690-2425
Owner/operator email:	Not reported
Owner/operator fax:	Not reported
Owner/operator extension:	Not reported
Legal status:	Private
Owner/Operator Type:	Owner
Owner/Op start date:	Not reported
Owner/Op end date:	Not reported

Handler Activities Summary:

U.S. importer of hazardous waste:	No
Mixed waste (haz. and radioactive):	No
Recycler of hazardous waste:	No
Transporter of hazardous waste:	No
Treater, storer or disposer of HW:	No
Underground injection activity:	No
On-site burner exemption:	No

ARCO FAC NO 05075 (Continued) **1004678204**

Furnace exemption: No
Used oil fuel burner: No
Used oil processor: No
User oil refiner: No
Used oil fuel marketer to burner: No
Used oil Specification marketer: No
Used oil transfer facility: No
Used oil transporter: No

Historical Generators:
Date form received by agency: 05/28/2002
Site name: ARCO FAC NO 05075
Classification: Small Quantity Generator

. Waste code: D000
. Waste name: Not Defined

. Waste code: D001
. Waste name: IGNITABLE WASTE

. Waste code: D018
. Waste name: BENZENE

Violation Status: No violations found

E32 NE < 1/8 0.122 mi. 642 ft. **ICON OIL COMPANY, INC.** **UST** **U004150017**
1935 STATE ST **N/A**
SANTA BARBARA, CA 93101

Site 8 of 17 in cluster E

Relative: Higher
Actual: 165 ft.

UST:
Facility ID: FA0014248
Permitting Agency: SANTA BARBARA COUNTY
Latitude: 34.4317691
Longitude: -119.7134218

Facility ID: Not reported
Permitting Agency: Santa Barbara County Fire Department
Latitude: 34.43047
Longitude: -119.71469

E33 NE < 1/8 0.122 mi. 642 ft. **ARCO #5075** **SWEEPS UST** **S101594113**
1935 STATE ST **CA FID UST** **N/A**
SANTA BARBARA, CA 93101

Site 9 of 17 in cluster E

Relative: Higher
Actual: 165 ft.

SWEEPS UST:
Status: Not reported
Comp Number: 1682
Number: Not reported
Board Of Equalization: 44-999999
Referral Date: Not reported
Action Date: Not reported
Created Date: Not reported
Owner Tank Id: Not reported

ARCO #5075 (Continued) **S101594113**

SWRCB Tank Id: 42-000-001682-000001
Tank Status: Not reported
Capacity: 6000
Active Date: Not reported
Tank Use: M.V. FUEL
STG: PRODUCT
Content: REG UNLEADED
Number Of Tanks: 3

Status: Not reported
Comp Number: 1682
Number: Not reported
Board Of Equalization: 44-999999
Referral Date: Not reported
Action Date: Not reported
Created Date: Not reported
Owner Tank Id: Not reported
SWRCB Tank Id: 42-000-001682-000002
Tank Status: Not reported
Capacity: 6000
Active Date: Not reported
Tank Use: M.V. FUEL
STG: PRODUCT
Content: REG UNLEADED
Number Of Tanks: Not reported

Status: Not reported
Comp Number: 1682
Number: Not reported
Board Of Equalization: 44-999999
Referral Date: Not reported
Action Date: Not reported
Created Date: Not reported
Owner Tank Id: Not reported
SWRCB Tank Id: 42-000-001682-000003
Tank Status: Not reported
Capacity: 8000
Active Date: Not reported
Tank Use: M.V. FUEL
STG: PRODUCT
Content: PRM UNLEADED
Number Of Tanks: Not reported

CA FID UST:
Facility ID: 42000094
Regulated By: UTNKA
Regulated ID: Not reported
Cortese Code: Not reported
SIC Code: Not reported
Facility Phone: Not reported
Mail To: Not reported
Mailing Address: P O BOX ST
Mailing Address 2: Not reported
Mailing City,St,Zip: SANTA BARBARA 93101
Contact: Not reported
Contact Phone: Not reported
DUNs Number: Not reported

ARCO #5075 (Continued) **S101594113**

NPDES Number: Not reported
EPA ID: Not reported
Comments: Not reported
Status: Active

F34 **SANTA BARBARA UPZ-MW (UPPER PRODUCING ZONE MONITOR** **SLIC** **S106717862**
SSE **DOWNTOWN SANTA BARBARA** **N/A**
< 1/8 **SANTA BARBARA, CA**
0.125 mi.
660 ft. **Site 1 of 3 in cluster F**

Relative:
Lower

Actual:
126 ft.

SLIC:

Region:	STATE
Facility Status:	**Completed - Case Closed**
Status Date:	06/01/1996
Global Id:	SLT3S0541302
Lead Agency:	CENTRAL COAST RWQCB (REGION 3)
Lead Agency Case Number:	SSS
Latitude:	34.4270832564048
Longitude:	-119.714941517506
Case Type:	Cleanup Program Site
Case Worker:	Not reported
Local Agency:	Not reported
RB Case Number:	S339
File Location:	Archived, Regional Board, State Records Center
Potential Media Affected:	Aquifer used for drinking water supply
Potential Contaminants of Concern:	Not reported
Site History:	Not reported

Click here to access the California GeoTracker records for this facility:

F35 **SANTA BARBARA SZ-MW (SHALLOW ZONE MONITORING WELLS** **SLIC** **S106498695**
SSE **DOWNTOWN SANTA BARBARA** **N/A**
< 1/8 **SANTA BARBARA, CA**
0.125 mi.
660 ft. **Site 2 of 3 in cluster F**

Relative:
Lower

Actual:
126 ft.

SLIC:

Region:	STATE
Facility Status:	**Completed - Case Closed**
Status Date:	06/01/1996
Global Id:	SLT3S0531301
Lead Agency:	CENTRAL COAST RWQCB (REGION 3)
Lead Agency Case Number:	SSS
Latitude:	34.4270832564048
Longitude:	-119.714941517506
Case Type:	Cleanup Program Site
Case Worker:	Not reported
Local Agency:	Not reported
RB Case Number:	S338
File Location:	Archived, Regional Board, State Records Center
Potential Media Affected:	Aquifer used for drinking water supply
Potential Contaminants of Concern:	Not reported
Site History:	Not reported

SANTA BARBARA SZ-MW (SHALLOW ZONE MONITORING WELLS) (Continued) **S106498695**

Click here to access the California GeoTracker records for this facility:

F36
SSE
< 1/8
0.125 mi.
660 ft.

SANTA BARBARA MANUFACTURED GAS PLANT **SLIC** **S106660341**
136 DE LA GUERA ST E **N/A**
SANTA BARBARA, CA

Site 3 of 3 in cluster F

Relative:
Lower

Actual:
126 ft.

SLIC:

Region:	STATE
Facility Status:	**Open - Remediation**
Status Date:	01/01/2003
Global Id:	SL203341272
Lead Agency:	DEPARTMENT OF TOXIC SUBSTANCES CONTROL
Lead Agency Case Number:	42490037
Latitude:	34.4270832564048
Longitude:	-119.714941517506
Case Type:	Cleanup Program Site
Case Worker:	Not reported
Local Agency:	SANTA BARBARA COUNTY
RB Case Number:	S335
File Location:	Not reported
Potential Media Affected:	Other Groundwater (uses other than drinking water)
Potential Contaminants of Concern:	Not reported
Site History:	DTSC is the lead agency on this site. Additional information is available at: http://www.envirostor.dtsc.ca.gov/public/profile_report.asp?global_id=42490037 The site is a former manufactured gas plant (MGP) which processed coal or crude oil to manufacture gas for household consumption. MGPs were operated during the 1900s. Gas production technology depended on the type of raw material used (either coal or crude oil). Known by-products are lampblack, tar, and oxide wastes. Chemical constituents are primarily polycyclic aromatic hydro-carbons (PAHs), trace levels of volatile organic compounds (VOCs), such as benzene, toluene, ethylbenzene and xylene (BTEX), and Total Petroleum Hyrocarbons (TPHs). Process equipment and its auxiliaries are the most probable location of the contaminants. Contaminants may migrate through dust emission, surface water run-off, and percolation to the subsurface soil. Groundwater, biota, and humans are potential receptors. The site is currently under the Department's Voluntary Cleanup Program.

Click here to access the California GeoTracker records for this facility:

SLIC REG 3:

Region:	3
Leak Site Cross Street:	Not reported
Regional Board Case#:	S335
Entered Into Database:	1999-04-01 00:00:00
Discovered:	GOV
RB Case In:	SOUTHERN C562
Responsible Party:	SOUTHERN CALIFORNIA EDISON
RP Contact:	Not reported
RP Phone:	Not reported
RP Number:	Not reported
RP Address:	P.O. BOX 800

SANTA BARBARA MANUFACTURED GAS PLANT (Continued) **S106660341**

RP City,St,Zip:	BCP UNKNOWN
Date First Reported:	Not reported
Lead Agency:	Local Agency
Program Type:	SLIC
Facility Status:	Remedial Action Plan Underway/Ongoing
Case Type:	Other ground water affected
Case Type Undetermined:	No
Case Type Soil Impacted:	No
Case Type Surface Water:	No
Case Type Drinkin Water Well:	No
Case Type Drinking Water Aqfr:	No
Case Type Other Grnd Wtr:	Yes
PCA:	2033400

E37 **SANTA BARBARA FUEL INC.** **UST** **U004274438**
NE **1935 STATE ST** **N/A**
1/8-1/4 **SANTA BARBARA, CA 93101**
0.131 mi.
690 ft. **Site 10 of 17 in cluster E**

Relative:
Higher

Actual:
167 ft.

UST:

Facility ID:	Not reported
Permitting Agency:	Santa Barbara County Fire Department
Latitude:	34.43047
Longitude:	-119.71469

E38 **VERIZON WIRELESS - HWY 101/MISSION** **CUPA Listings** **S110742644**
NE **1919 STATE ST** **N/A**
1/8-1/4 **SANTA BARBARA, CA 93103**
0.131 mi.
690 ft. **Site 11 of 17 in cluster E**

Relative:
Higher

Actual:
165 ft.

CUPA SANTA BARBARA:

Facility Id:	FA0013470
Region:	SANTA BARBARA
Cross Street:	Not reported
Latitude:	Not reported
Longitude:	Not reported
Mailing Name:	VERIZON WIRELESS
Mailing Care Of:	ARMAND DELGADO
Mailing Address:	255 PARKSHORE DR
Mailing City:	FOLSOM
Mailing State:	CA
Mailing Zip Code:	95630
Record Id:	PR0508181
Pe #:	2161
Current Status:	1

E39 NE 1/8-1/4 0.156 mi. 822 ft. | **ESFANDYAR JAHANGIR 14-055**
1936 STATE ST
SANTA BARBARA, CA 93105

Site 12 of 17 in cluster E

HIST UST | **U001580568**
N/A

Relative: Higher

Actual: 172 ft.

HIST UST:

File Number:	Not reported
URL:	Not reported
Region:	STATE
Facility ID:	00000039333
Facility Type:	Gas Station
Other Type:	Not reported
Contact Name:	Not reported
Telephone:	8055691825
Owner Name:	MOBIL OIL CORPORATION
Owner Address:	612 SOUTH FLOWER STREET
Owner City,St,Zip:	LOS ANGELES, CA 90017
Total Tanks:	0004
Tank Num:	001
Container Num:	0258
Year Installed:	1979
Tank Capacity:	00000280
Tank Used for:	WASTE
Type of Fuel:	WASTE OIL
Container Construction Thickness:	Not reported
Leak Detection:	Stock Inventor
Tank Num:	002
Container Num:	0259
Year Installed:	1967
Tank Capacity:	00009940
Tank Used for:	PRODUCT
Type of Fuel:	UNLEADED
Container Construction Thickness:	Not reported
Leak Detection:	Stock Inventor
Tank Num:	003
Container Num:	0260
Year Installed:	1967
Tank Capacity:	00008000
Tank Used for:	PRODUCT
Type of Fuel:	REGULAR
Container Construction Thickness:	Not reported
Leak Detection:	Stock Inventor
Tank Num:	004
Container Num:	0261
Year Installed:	1972
Tank Capacity:	00006000
Tank Used for:	PRODUCT
Type of Fuel:	PREMIUM
Container Construction Thickness:	Not reported
Leak Detection:	Stock Inventor

G40 East 1/8-1/4 0.159 mi. 838 ft. | **LEGER, G.J.**
1835 STATE ST
SANTA BARBARA, CA 93101

Site 1 of 8 in cluster G

HIST UST | **U001580491**
N/A

Relative: Higher

Actual: 159 ft.

HIST UST:

File Number:	Not reported
URL:	Not reported
Region:	STATE
Facility ID:	00000018881
Facility Type:	Gas Station
Other Type:	Not reported
Contact Name:	SAME
Telephone:	8055691001
Owner Name:	SHELL OIL COMPANY
Owner Address:	P.O. BOX 4848
Owner City,St,Zip:	ANAHEIM, CA 92803
Total Tanks:	0004
Tank Num:	001
Container Num:	1
Year Installed:	1968
Tank Capacity:	00008000
Tank Used for:	PRODUCT
Type of Fuel:	UNLEADED
Container Construction Thickness:	1/4
Leak Detection:	Stock Inventor, 10
Tank Num:	002
Container Num:	2
Year Installed:	1968
Tank Capacity:	00008000
Tank Used for:	PRODUCT
Type of Fuel:	UNLEADED
Container Construction Thickness:	1/4
Leak Detection:	Stock Inventor, 10
Tank Num:	003
Container Num:	3
Year Installed:	1968
Tank Capacity:	00008000
Tank Used for:	PRODUCT
Type of Fuel:	REGULAR
Container Construction Thickness:	1/4
Leak Detection:	Stock Inventor, 10
Tank Num:	004
Container Num:	4
Year Installed:	1970
Tank Capacity:	00008000
Tank Used for:	PRODUCT
Type of Fuel:	PREMIUM
Container Construction Thickness:	1/4
Leak Detection:	Stock Inventor, 10

G41
East
1/8-1/4
0.159 mi.
838 ft.

Relative:
Higher

Actual:
159 ft.

SHELL OIL CO
1835 STATE STREET
SANTA BARBARA, CA 93101

Site 2 of 8 in cluster G

RCRA-SQG **1000288718**
LUST **CAD981404809**
SWEEPS UST
HIST UST
CA FID UST
CUPA Listings
HIST CORTESE

RCRA-SQG:

Date form received by agency:	04/08/1998
Facility name:	SHELL OIL CO
Facility address:	1835 STATE STREET SANTA BARBARA, CA 93101
EPA ID:	CAD981404809
Mailing address:	P O BOX 4453 HOUSTON, TX 77210-4453
Contact:	SONDRA BIENVENU
Contact address:	P O BOX 4453 HOUSTON, TX 77210-4453
Contact country:	US
Contact telephone:	713-241-2258
Contact email:	Not reported
EPA Region:	09
Classification:	Small Small Quantity Generator
Description:	Handler: generates more than 100 and less than 1000 kg of hazardous waste during any calendar month and accumulates less than 6000 kg of hazardous waste at any time; or generates 100 kg or less of hazardous waste during any calendar month, and accumulates more than 1000 kg of hazardous waste at any time

Owner/Operator Summary:

Owner/operator name:	EQUILLON ENTERPRISES L L C
Owner/operator address:	P O BOX 4453 HOUSTON, TX 77210
Owner/operator country:	Not reported
Owner/operator telephone:	713-241-2258
Owner/operator email:	Not reported
Owner/operator fax:	Not reported
Owner/operator extension:	Not reported
Legal status:	Private
Owner/Operator Type:	Owner
Owner/Op start date:	Not reported
Owner/Op end date:	Not reported

Owner/operator name:	NOT REQUIRED
Owner/operator address:	NOT REQUIRED NOT REQUIRED, ME 99999
Owner/operator country:	Not reported
Owner/operator telephone:	415-555-1212
Owner/operator email:	Not reported
Owner/operator fax:	Not reported
Owner/operator extension:	Not reported
Legal status:	Private
Owner/Operator Type:	Operator
Owner/Op start date:	Not reported
Owner/Op end date:	Not reported

Handler Activities Summary:

SHELL OIL CO (Continued) **1000288718**

U.S. importer of hazardous waste: No
Mixed waste (haz. and radioactive): No
Recycler of hazardous waste: No
Transporter of hazardous waste: No
Treater, storer or disposer of HW: No
Underground injection activity: No
On-site burner exemption: No
Furnace exemption: No
Used oil fuel burner: No
Used oil processor: No
User oil refiner: No
Used oil fuel marketer to burner: No
Used oil Specification marketer: No
Used oil transfer facility: No
Used oil transporter: No

. Waste code: D001
. Waste name: IGNITABLE WASTE

. Waste code: D018
. Waste name: BENZENE

Historical Generators:
Date form received by agency: 09/01/1996
Site name: SHELL OIL CO
Classification: Small Quantity Generator

Date form received by agency: 02/24/1992
Site name: SHELL STATION NO 204-6942-1604
Classification: Large Quantity Generator

Violation Status: No violations found

LUST:
Lead Agency: SANTA BARBARA COUNTY LOP
Case Type: LUST Cleanup Site
Geo Track: http://geotracker.waterboards.ca.gov/profile_report.asp?global_id=T0608300066
Global Id: T0608300066
Latitude: 34.429679276
Longitude: -119.713498895
Status: Completed - Case Closed
Status Date: 04/20/2010
Case Worker: CSB
RB Case Number: 2002
Local Agency: SANTA BARBARA COUNTY LOP
File Location: All Files are on GeoTracker or in the Local Agency Database
Local Case Number: 50070
Potential Media Affect: Aquifer used for drinking water supply, Soil
Potential Contaminants of Concern: Gasoline, Waste Oil / Motor / Hydraulic / Lubricating
Site History: The case was opened following an unauthorized release from an underground storage tank system at the subject site. Corrective action is underway as directed by FPD. Corrective action may consist of preliminary site investigation, planning and implementation of remedial action, verification monitoring, or a combination thereof. Please refer to the site-specific documentation submitted to the SWRCB's GeoTracker database for additional information. COMPLETE LOP FILE HAS BEEN UPLOADED TO GEOTRACKER WEBSITE - HARD COPIES NO LONGER

SHELL OIL CO (Continued) **1000288718**

EXIST IN LOP FILES

LUST:

Global Id:	T0608300066
Contact Type:	Local Agency Caseworker
Contact Name:	Closed Santa Barbara Co LOP Sites
Organization Name:	SANTA BARBARA COUNTY LOP
Address:	2125 S. Centerpointe Parkway, Suite #333
City:	Santa Maria
Email:	paul.mccaw@sbcphd.org
Phone Number:	8053468359

Global Id:	T0608300066
Contact Type:	Regional Board Caseworker
Contact Name:	RB3 STAFF
Organization Name:	CENTRAL COAST RWQCB (REGION 3)
Address:	895 AEROVISTA PL, SUITE 101
City:	SAN LUIS OBISPO
Email:	centralcoast@waterboards.ca.gov
Phone Number:	8055493147

LUST:

Global Id:	T0608300066
Action Type:	RESPONSE
Date:	09/25/2008
Action:	Corrective Action Plan / Remedial Action Plan

Global Id:	T0608300066
Action Type:	RESPONSE
Date:	03/12/1990
Action:	Soil and Water Investigation Workplan

Global Id:	T0608300066
Action Type:	RESPONSE
Date:	04/24/2002
Action:	Monitoring Report - Quarterly

Global Id:	T0608300066
Action Type:	RESPONSE
Date:	10/17/1989
Action:	Other Report / Document

Global Id:	T0608300066
Action Type:	RESPONSE
Date:	07/08/2008
Action:	CAP/RAP - Other Report

Global Id:	T0608300066
Action Type:	RESPONSE
Date:	07/09/2002
Action:	Monitoring Report - Quarterly

Global Id:	T0608300066
Action Type:	RESPONSE
Date:	07/15/2004
Action:	Monitoring Report - Quarterly

SHELL OIL CO (Continued) **1000288718**

Global Id: T0608300066
Action Type: RESPONSE
Date: 03/01/1990
Action: Soil and Water Investigation Workplan

Global Id: T0608300066
Action Type: RESPONSE
Date: 01/31/1996
Action: Monitoring Report - Quarterly

Global Id: T0608300066
Action Type: RESPONSE
Date: 04/15/1994
Action: Monitoring Report - Quarterly

Global Id: T0608300066
Action Type: RESPONSE
Date: 11/06/1995
Action: Monitoring Report - Quarterly

Global Id: T0608300066
Action Type: RESPONSE
Date: 04/12/2010
Action: Correspondence

Global Id: T0608300066
Action Type: RESPONSE
Date: 10/01/1993
Action: Pilot Study/ Treatability Report

Global Id: T0608300066
Action Type: RESPONSE
Date: 01/26/2004
Action: Monitoring Report - Quarterly

Global Id: T0608300066
Action Type: RESPONSE
Date: 03/02/2004
Action: Monitoring Report - Quarterly

Global Id: T0608300066
Action Type: RESPONSE
Date: 12/04/2000
Action: Risk Assessment Report

Global Id: T0608300066
Action Type: RESPONSE
Date: 07/10/1991
Action: Soil and Water Investigation Workplan

Global Id: T0608300066
Action Type: RESPONSE
Date: 10/20/2004
Action: Well Destruction Report

Global Id: T0608300066
Action Type: ENFORCEMENT

SHELL OIL CO (Continued) **1000288718**

Date: 05/04/2010
Action: Technical Correspondence / Assistance / Other

Global Id: T0608300066
Action Type: ENFORCEMENT
Date: 04/16/2010
Action: Technical Correspondence / Assistance / Other

Global Id: T0608300066
Action Type: RESPONSE
Date: 01/15/1986
Action: Other Report / Document

Global Id: T0608300066
Action Type: ENFORCEMENT
Date: 05/27/2008
Action: Technical Correspondence / Assistance / Other

Global Id: T0608300066
Action Type: ENFORCEMENT
Date: 08/26/2008
Action: Site Visit / Inspection / Sampling

Global Id: T0608300066
Action Type: REMEDIATION
Date: 11/02/2009
Action: Excavation

Global Id: T0608300066
Action Type: REMEDIATION
Date: 02/01/1994
Action: Soil Vapor Extraction (SVE)

Global Id: T0608300066
Action Type: ENFORCEMENT
Date: 11/12/2009
Action: Site Visit / Inspection / Sampling

Global Id: T0608300066
Action Type: ENFORCEMENT
Date: 11/13/2009
Action: Site Visit / Inspection / Sampling

Global Id: T0608300066
Action Type: ENFORCEMENT
Date: 09/15/2009
Action: Technical Correspondence / Assistance / Other

Global Id: T0608300066
Action Type: Other
Date: 02/26/1990
Action: Leak Reported

Global Id: T0608300066
Action Type: Other
Date: 02/26/1990
Action: Leak Discovery

SHELL OIL CO (Continued) **1000288718**

Global Id: T0608300066
Action Type: ENFORCEMENT
Date: 11/17/2009
Action: Site Visit / Inspection / Sampling

Global Id: T0608300066
Action Type: ENFORCEMENT
Date: 03/17/2010
Action: Technical Correspondence / Assistance / Other

Global Id: T0608300066
Action Type: RESPONSE
Date: 10/31/1996
Action: Monitoring Report - Quarterly

Global Id: T0608300066
Action Type: RESPONSE
Date: 12/30/1993
Action: Monitoring Report - Other

Global Id: T0608300066
Action Type: RESPONSE
Date: 01/18/1994
Action: Monitoring Report - Other

Global Id: T0608300066
Action Type: RESPONSE
Date: 08/11/1994
Action: Monitoring Report - Quarterly

Global Id: T0608300066
Action Type: RESPONSE
Date: 12/21/1988
Action: Other Report / Document

Global Id: T0608300066
Action Type: RESPONSE
Date: 01/11/1989
Action: Tank Removal Report / UST Sampling Report

Global Id: T0608300066
Action Type: RESPONSE
Date: 08/20/1993
Action: Pilot Study/ Treatability Report

Global Id: T0608300066
Action Type: RESPONSE
Date: 07/30/1990
Action: Site Assessment Report

Global Id: T0608300066
Action Type: RESPONSE
Date: 10/15/1990
Action: Monitoring Report - Quarterly

Global Id: T0608300066
Action Type: RESPONSE

SHELL OIL CO (Continued) **1000288718**

Date: 01/02/2002
Action: Monitoring Report - Quarterly

Global Id: T0608300066
Action Type: RESPONSE
Date: 10/13/2008
Action: CAP/RAP - Other Report

Global Id: T0608300066
Action Type: RESPONSE
Date: 06/08/1990
Action: Soil and Water Investigation Workplan

Global Id: T0608300066
Action Type: RESPONSE
Date: 02/12/2001
Action: Monitoring Report - Quarterly

Global Id: T0608300066
Action Type: RESPONSE
Date: 10/17/2003
Action: Monitoring Report - Quarterly

Global Id: T0608300066
Action Type: RESPONSE
Date: 12/06/1993
Action: Corrective Action Plan / Remedial Action Plan - Addendum

Global Id: T0608300066
Action Type: ENFORCEMENT
Date: 03/17/2010
Action: Technical Correspondence / Assistance / Other

Global Id: T0608300066
Action Type: ENFORCEMENT
Date: 03/17/2010
Action: Technical Correspondence / Assistance / Other

Global Id: T0608300066
Action Type: ENFORCEMENT
Date: 04/20/2010
Action: Technical Correspondence / Assistance / Other

Global Id: T0608300066
Action Type: ENFORCEMENT
Date: 04/26/2010
Action: Technical Correspondence / Assistance / Other

Global Id: T0608300066
Action Type: ENFORCEMENT
Date: 04/14/2010
Action: File Review - Closure

Global Id: T0608300066
Action Type: ENFORCEMENT
Date: 03/17/2010
Action: Technical Correspondence / Assistance / Other

SHELL OIL CO (Continued) **1000288718**

Global Id: T0608300066
Action Type: ENFORCEMENT
Date: 09/13/2004
Action: LOP Case Closure Summary to RB

Global Id: T0608300066
Action Type: ENFORCEMENT
Date: 03/17/2010
Action: Technical Correspondence / Assistance / Other

Global Id: T0608300066
Action Type: RESPONSE
Date: 06/08/1995
Action: Monitoring Report - Quarterly

Global Id: T0608300066
Action Type: RESPONSE
Date: 08/31/1995
Action: Monitoring Report - Quarterly

Global Id: T0608300066
Action Type: RESPONSE
Date: 11/08/1989
Action: Soil and Water Investigation Workplan

Global Id: T0608300066
Action Type: RESPONSE
Date: 08/22/1989
Action: Corrective Action Plan / Remedial Action Plan

Global Id: T0608300066
Action Type: RESPONSE
Date: 12/04/2000
Action: Risk Assessment Report

Global Id: T0608300066
Action Type: RESPONSE
Date: 03/31/2003
Action: Monitoring Report - Quarterly

Global Id: T0608300066
Action Type: RESPONSE
Date: 05/01/1990
Action: Site Assessment Report

Global Id: T0608300066
Action Type: RESPONSE
Date: 05/19/1989
Action: Risk Assessment Report

Global Id: T0608300066
Action Type: RESPONSE
Date: 03/11/2010
Action: Monitoring Report - Quarterly

Global Id: T0608300066
Action Type: RESPONSE

SHELL OIL CO (Continued) **1000288718**

Date: 03/09/1993
Action: Pilot Study / Treatability Workplan

Global Id: T0608300066
Action Type: RESPONSE
Date: 04/20/1991
Action: Monitoring Report - Quarterly

Global Id: T0608300066
Action Type: RESPONSE
Date: 01/15/1993
Action: Monitoring Report - Quarterly

Global Id: T0608300066
Action Type: RESPONSE
Date: 04/14/1993
Action: Monitoring Report - Quarterly

Global Id: T0608300066
Action Type: RESPONSE
Date: 05/15/1997
Action: Request for Closure

Global Id: T0608300066
Action Type: RESPONSE
Date: 10/09/2001
Action: Monitoring Report - Quarterly

Global Id: T0608300066
Action Type: ENFORCEMENT
Date: 04/20/2010
Action: Technical Correspondence / Assistance / Other

Global Id: T0608300066
Action Type: ENFORCEMENT
Date: 04/20/2010
Action: LOP Case Closure Summary to RB

Global Id: T0608300066
Action Type: ENFORCEMENT
Date: 04/20/2010
Action: Closure/No Further Action Letter

Global Id: T0608300066
Action Type: RESPONSE
Date: 08/21/1992
Action: Site Assessment Report

Global Id: T0608300066
Action Type: RESPONSE
Date: 07/07/2008
Action: Corrective Action Plan / Remedial Action Plan

Global Id: T0608300066
Action Type: RESPONSE
Date: 05/03/2004
Action: Request for Closure

SHELL OIL CO (Continued) **1000288718**

Global Id: T0608300066
Action Type: RESPONSE
Date: 09/25/2008
Action: CAP/RAP - Other Report

Global Id: T0608300066
Action Type: ENFORCEMENT
Date: 08/12/2008
Action: Notice to Comply

Global Id: T0608300066
Action Type: ENFORCEMENT
Date: 08/26/2008
Action: Site Visit / Inspection / Sampling

Global Id: T0608300066
Action Type: ENFORCEMENT
Date: 10/01/2008
Action: Staff Letter

Global Id: T0608300066
Action Type: ENFORCEMENT
Date: 01/08/2007
Action: Technical Correspondence / Assistance / Other

Global Id: T0608300066
Action Type: ENFORCEMENT
Date: 08/06/2002
Action: Warning Letter

Global Id: T0608300066
Action Type: ENFORCEMENT
Date: 05/28/2009
Action: Staff Letter

Global Id: T0608300066
Action Type: RESPONSE
Date: 07/31/1996
Action: Monitoring Report - Quarterly

Global Id: T0608300066
Action Type: RESPONSE
Date: 03/28/2001
Action: Monitoring Report - Quarterly

Global Id: T0608300066
Action Type: RESPONSE
Date: 06/12/2001
Action: Monitoring Report - Quarterly

Global Id: T0608300066
Action Type: RESPONSE
Date: 04/30/1996
Action: Monitoring Report - Quarterly

Global Id: T0608300066
Action Type: ENFORCEMENT

SHELL OIL CO (Continued) **1000288718**

Date: 05/03/2004
Action: Staff Letter

Global Id: T0608300066
Action Type: RESPONSE
Date: 01/31/1997
Action: Monitoring Report - Quarterly

Global Id: T0608300066
Action Type: RESPONSE
Date: 07/15/1993
Action: Monitoring Report - Quarterly

Global Id: T0608300066
Action Type: RESPONSE
Date: 10/16/1992
Action: Monitoring Report - Quarterly

Global Id: T0608300066
Action Type: RESPONSE
Date: 12/20/2006
Action: Request for Closure

Global Id: T0608300066
Action Type: RESPONSE
Date: 01/03/2003
Action: Monitoring Report - Quarterly

Global Id: T0608300066
Action Type: RESPONSE
Date: 08/08/1986
Action: Tank Removal Workplan

Global Id: T0608300066
Action Type: RESPONSE
Date: 04/08/1997
Action: Site Assessment Report

Global Id: T0608300066
Action Type: RESPONSE
Date: 10/15/1991
Action: Monitoring Report - Quarterly

Global Id: T0608300066
Action Type: RESPONSE
Date: 07/24/1991
Action: Monitoring Report - Quarterly

Global Id: T0608300066
Action Type: RESPONSE
Date: 10/03/1991
Action: Other Report / Document

Global Id: T0608300066
Action Type: RESPONSE
Date: 03/31/2003
Action: Monitoring Report - Quarterly

SHELL OIL CO (Continued) **1000288718**

Global Id: T0608300066
Action Type: RESPONSE
Date: 07/15/1992
Action: Monitoring Report - Quarterly

Global Id: T0608300066
Action Type: RESPONSE
Date: 01/08/1992
Action: Tank Removal Report / UST Sampling Report

Global Id: T0608300066
Action Type: RESPONSE
Date: 09/25/2008
Action: Corrective Action Plan / Remedial Action Plan

Global Id: T0608300066
Action Type: RESPONSE
Date: 01/15/1992
Action: Monitoring Report - Quarterly

Global Id: T0608300066
Action Type: RESPONSE
Date: 09/16/2002
Action: Monitoring Report - Quarterly

Global Id: T0608300066
Action Type: RESPONSE
Date: 09/18/2002
Action: Well Destruction Report

Global Id: T0608300066
Action Type: RESPONSE
Date: 06/05/2003
Action: Monitoring Report - Quarterly

Global Id: T0608300066
Action Type: RESPONSE
Date: 03/12/1990
Action: Soil and Water Investigation Workplan - Addendum

Global Id: T0608300066
Action Type: RESPONSE
Date: 10/15/1993
Action: Monitoring Report - Quarterly

Global Id: T0608300066
Action Type: RESPONSE
Date: 10/12/1995
Action: Corrective Action Plan / Remedial Action Plan

LUST:
Global Id: T0608300066
Status: Open - Case Begin Date
Status Date: 02/26/1990

Global Id: T0608300066
Status: Open - Site Assessment

SHELL OIL CO (Continued) **1000288718**

Status Date: 05/01/1990

Global Id: T0608300066
Status: Open - Site Assessment
Status Date: 07/30/1990

Global Id: T0608300066
Status: Open - Remediation
Status Date: 01/01/1994

Global Id: T0608300066
Status: Open - Verification Monitoring
Status Date: 01/01/1997

Global Id: T0608300066
Status: Open - Verification Monitoring
Status Date: 03/21/2006

Global Id: T0608300066
Status: Open - Remediation
Status Date: 11/02/2009

Global Id: T0608300066
Status: Completed - Case Closed
Status Date: 04/20/2010

LUST REG 3:

Region:	3
Regional Board:	Central Coast Region
Facility County:	Santa Barbara
Global ID:	T0608300066
Status:	Post remedial action monitoring
Case Number:	2002
Local Case Num:	50070
Case Type:	S
Substance:	8006619, 120
Quantity:	Not reported
Abatement Method:	Other
Leak Source:	UNK
Leak Cause:	UNK
How Stopped:	New Tank
How Discovered:	Tank Closure
Release Date:	02/26/1990
Discovered Date:	2/26/90
Enter Date:	/ /
Stop Date:	Not reported
Review Date:	/ /
Enforce Date:	1/1/65
Close Date:	Not reported
Enforcement Type:	WAR
Responsible Party:	JEFFREY MAXWELL
RP Address:	2255 N. ONTARIO ST.
Contact:	Not reported
Cross Street:	Not reported
Local Agency:	42000L
Lead Agency:	Local Agency

SHELL OIL CO (Continued) **1000288718**

Staff Initials: SMS
Confirm Leak: 5/1/90
Workplan: Not reported
Prelim Assess: 5/1/90
Pollution Char: 07/30/1990
Remedial Plan: Not reported
Remedial Action: 1/1/94
Monitoring: 01/01/1997
Pilot Program: LOP
Interim Action: Not reported
Funding: F
MTBE Class: D
Max MTBE Grnd Wtr: 2
Max MTBE Soil: Not reported
Max MTBE Data: 04/03/2001
MTBE Tested: YES
Lat/Long: 34.42967928 / -119.7134989
Soil Qualifier: Not reported
Grnd Wtr Qualifier: =
Mtbe Concentratn: 8
Mtbe Fuel: 0
Org Name: Not reported
Basin Plan: Not reported
Beneficial: Not reported
Priority: 3A1
UST Cleanup Fund ID: Not reported
Suspended: Not reported
Operator: Not reported
Water System: Not reported
Well Name: Not reported
Distance From Well: 0
Assigned Name: Not reported
Summary: Not reported

SWEEPS UST:
Status: Not reported
Comp Number: 70
Number: Not reported
Board Of Equalization: Not reported
Referral Date: Not reported
Action Date: Not reported
Created Date: Not reported
Owner Tank Id: Not reported
SWRCB Tank Id: 42-000-000070-000001
Tank Status: Not reported
Capacity: 8000
Active Date: Not reported
Tank Use: M.V. FUEL
STG: PRODUCT
Content: REG UNLEADED
Number Of Tanks: 5

Status: Not reported
Comp Number: 70
Number: Not reported
Board Of Equalization: Not reported
Referral Date: Not reported

SHELL OIL CO (Continued) **1000288718**

Action Date:	Not reported
Created Date:	Not reported
Owner Tank Id:	Not reported
SWRCB Tank Id:	42-000-000070-000002
Tank Status:	Not reported
Capacity:	8000
Active Date:	Not reported
Tank Use:	M.V. FUEL
STG:	PRODUCT
Content:	REG UNLEADED
Number Of Tanks:	Not reported

Status:	Not reported
Comp Number:	70
Number:	Not reported
Board Of Equalization:	Not reported
Referral Date:	Not reported
Action Date:	Not reported
Created Date:	Not reported
Owner Tank Id:	Not reported
SWRCB Tank Id:	42-000-000070-000003
Tank Status:	Not reported
Capacity:	8000
Active Date:	Not reported
Tank Use:	M.V. FUEL
STG:	PRODUCT
Content:	REGULAR UNLE
Number Of Tanks:	Not reported

Status:	Not reported
Comp Number:	70
Number:	Not reported
Board Of Equalization:	Not reported
Referral Date:	Not reported
Action Date:	Not reported
Created Date:	Not reported
Owner Tank Id:	Not reported
SWRCB Tank Id:	42-000-000070-000004
Tank Status:	Not reported
Capacity:	8000
Active Date:	Not reported
Tank Use:	M.V. FUEL
STG:	PRODUCT
Content:	REG UNLEADED
Number Of Tanks:	Not reported

Status:	Not reported
Comp Number:	70
Number:	Not reported
Board Of Equalization:	Not reported
Referral Date:	Not reported
Action Date:	Not reported
Created Date:	Not reported
Owner Tank Id:	Not reported
SWRCB Tank Id:	42-000-000070-000005
Tank Status:	Not reported
Capacity:	550

SHELL OIL CO (Continued) **1000288718**

Active Date: Not reported
Tank Use: OIL
STG: WASTE
Content: WASTE OIL
Number Of Tanks: Not reported

HIST UST:
File Number: 0002C9E1
URL: http://geotracker.waterboards.ca.gov/ustpdfs/pdf/0002C9E1.pdf
Region: Not reported
Facility ID: Not reported
Facility Type: Not reported
Other Type: Not reported
Contact Name: Not reported
Telephone: Not reported
Owner Name: Not reported
Owner Address: Not reported
Owner City,St,Zip: Not reported
Total Tanks: Not reported

Tank Num: Not reported
Container Num: Not reported
Year Installed: Not reported
Tank Capacity: Not reported
Tank Used for: Not reported
Type of Fuel: Not reported
Container Construction Thickness: Not reported
Leak Detection: Not reported

Click here for Geo Tracker PDF:

CA FID UST:
Facility ID: 42000299
Regulated By: UTNKI
Regulated ID: Not reported
Cortese Code: Not reported
SIC Code: Not reported
Facility Phone: Not reported
Mail To: Not reported
Mailing Address: 1835 STATE ST
Mailing Address 2: Not reported
Mailing City,St,Zip: SANTA BARBARA 93101
Contact: Not reported
Contact Phone: Not reported
DUNs Number: Not reported
NPDES Number: Not reported
EPA ID: Not reported
Comments: Not reported
Status: Inactive

CUPA SANTA BARBARA:
Facility Id: FA0004624
Region: SANTA BARBARA
Cross Street: Not reported
Latitude: Not reported
Longitude: Not reported

SHELL OIL CO (Continued) **1000288718**

Mailing Name:	SHELL OIL CO
Mailing Care Of:	Not reported
Mailing Address:	1835 STATE ST
Mailing City:	SANTA BARBARA
Mailing State:	CA
Mailing Zip Code:	93101
Record Id:	PR0230070
Pe #:	2302
Current Status:	2

HIST CORTESE:

Region:	CORTESE
Facility County Code:	42
Reg By:	LTNKA
Reg Id:	2002

E42
NE
1/8-1/4
0.160 mi.
844 ft.

Relative:
Higher

Actual:
174 ft.

MOBIL OIL CORP EP9
1936 N STATE
SANTA BARBARA, CA 93101

Site 13 of 17 in cluster E

RCRA-LQG **1000905477**
LUST **CA0000746321**
FINDS
ECHO
Cortese
CUPA Listings
EMI
ENF
HAZNET
HIST CORTESE
NPDES

RCRA-LQG:

Date form received by agency:	12/17/2009
Facility name:	EXXONMOBIL OIL CORP 11324
Facility address:	1936 N STATE STREET SANTA BARBARA, CA 93101
EPA ID:	CA0000746321
Mailing address:	800 E WASHINGTON ST EMES C/O JD2 ENVIRONMENTAL INC WEST CHESTER, PA 19380
Contact:	DONNA HYMES
Contact address:	800 E WASHINGTON ST WEST CHESTER, PA 19380
Contact country:	US
Contact telephone:	610-430-8151
Contact email:	DHYMES@JD2ENV.COM
EPA Region:	09
Classification:	Large Quantity Generator
Description:	Handler: generates 1,000 kg or more of hazardous waste during any calendar month; or generates more than 1 kg of acutely hazardous waste during any calendar month; or generates more than 100 kg of any residue or contaminated soil, waste or other debris resulting from the cleanup of a spill, into or on any land or water, of acutely hazardous waste during any calendar month; or generates 1 kg or less of acutely hazardous waste during any calendar month, and accumulates more than 1 kg of acutely hazardous waste at any time; or generates 100 kg or less of any residue or contaminated soil, waste or other debris resulting from the cleanup of a spill, into or on any land or water, of acutely hazardous waste during any calendar month, and accumulates more than 100 kg of that material at any time

MOBIL OIL CORP EP9 (Continued) **1000905477**

Owner/Operator Summary:

Owner/operator name:	MOBIL OIL CORP
Owner/operator address:	3225 GALLOWS RD FAIRFAX, VA 22037
Owner/operator country:	Not reported
Owner/operator telephone:	703-846-5712
Owner/operator email:	Not reported
Owner/operator fax:	Not reported
Owner/operator extension:	Not reported
Legal status:	Private
Owner/Operator Type:	Owner
Owner/Op start date:	Not reported
Owner/Op end date:	Not reported

Owner/operator name:	EXXONMOBIL OIL CORP
Owner/operator address:	3225 GALLOWS RD FAIRFAX, VA 22037
Owner/operator country:	US
Owner/operator telephone:	703-846-3000
Owner/operator email:	Not reported
Owner/operator fax:	Not reported
Owner/operator extension:	Not reported
Legal status:	Private
Owner/Operator Type:	Owner
Owner/Op start date:	12/01/1999
Owner/Op end date:	Not reported

Owner/operator name:	EXXONMOBIL OIL CORP
Owner/operator address:	Not reported Not reported
Owner/operator country:	Not reported
Owner/operator telephone:	Not reported
Owner/operator email:	Not reported
Owner/operator fax:	Not reported
Owner/operator extension:	Not reported
Legal status:	Private
Owner/Operator Type:	Operator
Owner/Op start date:	12/01/1999
Owner/Op end date:	Not reported

Handler Activities Summary:

U.S. importer of hazardous waste:	No
Mixed waste (haz. and radioactive):	No
Recycler of hazardous waste:	No
Transporter of hazardous waste:	No
Treater, storer or disposer of HW:	No
Underground injection activity:	No
On-site burner exemption:	No
Furnace exemption:	No
Used oil fuel burner:	No
Used oil processor:	No
User oil refiner:	No
Used oil fuel marketer to burner:	No
Used oil Specification marketer:	No
Used oil transfer facility:	No
Used oil transporter:	No

MOBIL OIL CORP EP9 (Continued) **1000905477**

. Waste code: D001
. Waste name: IGNITABLE WASTE

. Waste code: D018
. Waste name: BENZENE

Historical Generators:
Date form received by agency: 09/01/1996
Site name: MOBIL OIL CORP EP9
Classification: Small Quantity Generator

Violation Status: No violations found

LUST:
Lead Agency: SANTA BARBARA COUNTY LOP
Case Type: LUST Cleanup Site
Geo Track: http://geotracker.waterboards.ca.gov/profile_report.asp?global_id=T0608386520
Global Id: T0608386520
Latitude: 34.43084545
Longitude: -119.714302346
Status: Open - Eligible for Closure
Status Date: 05/15/2017
Case Worker: TMR
RB Case Number: 3367
Local Agency: SANTA BARBARA COUNTY LOP
File Location: All Files are on GeoTracker or in the Local Agency Database
Local Case Number: 516321
Potential Media Affect: Aquifer used for drinking water supply, Soil, Soil Vapor
Potential Contaminants of Concern: Gasoline
Site History: COMPLETE LOP FILE HAS BEEN UPLOADED TO GEOTRACKER WEBSITE - HARD COPIES NO LONGER EXIST IN LOP FILES

LUST:
Global Id: T0608386520
Contact Type: Regional Board Caseworker
Contact Name: RB3 STAFF
Organization Name: CENTRAL COAST RWQCB (REGION 3)
Address: 895 AEROVISTA PL, SUITE 101
City: SAN LUIS OBISPO
Email: centralcoast@waterboards.ca.gov
Phone Number: 8055493147

Global Id: T0608386520
Contact Type: Local Agency Caseworker
Contact Name: THOMAS REJZEK
Organization Name: SANTA BARBARA COUNTY LOP
Address: 2125 S. CENTERPOINTE PARKWAY, SUITE 333
City: SANTA MARIA
Email: tom.rejzek@sbcphd.org
Phone Number: 8053468216

LUST:
Global Id: T0608386520
Action Type: ENFORCEMENT
Date: 05/04/2007
Action: Technical Correspondence / Assistance / Other

MOBIL OIL CORP EP9 (Continued) **1000905477**

Global Id: T0608386520
Action Type: ENFORCEMENT
Date: 08/17/2011
Action: Notice to Comply

Global Id: T0608386520
Action Type: RESPONSE
Date: 06/30/2012
Action: Fact Sheets - Public Participation

Global Id: T0608386520
Action Type: ENFORCEMENT
Date: 05/26/2011
Action: Notice to Comply

Global Id: T0608386520
Action Type: ENFORCEMENT
Date: 01/20/2009
Action: Notice to Comply

Global Id: T0608386520
Action Type: RESPONSE
Date: 01/28/2008
Action: Monitoring Report - Quarterly

Global Id: T0608386520
Action Type: ENFORCEMENT
Date: 01/28/2009
Action: Notice to Comply

Global Id: T0608386520
Action Type: RESPONSE
Date: 12/18/2013
Action: Unknown

Global Id: T0608386520
Action Type: RESPONSE
Date: 12/18/2013
Action: Correspondence

Global Id: T0608386520
Action Type: RESPONSE
Date: 12/18/2013
Action: Correspondence

Global Id: T0608386520
Action Type: RESPONSE
Date: 02/05/2014
Action: Correspondence - Regulator Responded

Global Id: T0608386520
Action Type: RESPONSE
Date: 04/28/2014
Action: Soil and Water Investigation Workplan - Regulator Responded

Global Id: T0608386520
Action Type: RESPONSE

MOBIL OIL CORP EP9 (Continued) **1000905477**

Date: 12/23/2014
Action: Other Report / Document - Regulator Responded

Global Id: T0608386520
Action Type: RESPONSE
Date: 10/31/2017
Action: Email Correspondence

Global Id: T0608386520
Action Type: ENFORCEMENT
Date: 08/14/2002
Action: Warning Letter

Global Id: T0608386520
Action Type: ENFORCEMENT
Date: 07/26/2011
Action: Notice to Comply

Global Id: T0608386520
Action Type: ENFORCEMENT
Date: 08/24/2010
Action: Site Visit / Inspection / Sampling

Global Id: T0608386520
Action Type: ENFORCEMENT
Date: 07/06/2007
Action: Technical Correspondence / Assistance / Other

Global Id: T0608386520
Action Type: RESPONSE
Date: 08/28/2014
Action: Corrective Action Plan / Remedial Action Plan - Addendum - Regulator Responded

Global Id: T0608386520
Action Type: ENFORCEMENT
Date: 08/26/2008
Action: Site Visit / Inspection / Sampling

Global Id: T0608386520
Action Type: ENFORCEMENT
Date: 12/02/2008
Action: Site Visit / Inspection / Sampling

Global Id: T0608386520
Action Type: REMEDIATION
Date: 08/01/2010
Action: Excavation

Global Id: T0608386520
Action Type: ENFORCEMENT
Date: 06/19/2012
Action: Meeting

Global Id: T0608386520
Action Type: REMEDIATION
Date: 01/15/2009
Action: Soil Vapor Extraction (SVE)

MOBIL OIL CORP EP9 (Continued) **1000905477**

Global Id: T0608386520
Action Type: REMEDIATION
Date: 07/15/2015
Action: Soil Vapor Extraction (SVE)

Global Id: T0608386520
Action Type: ENFORCEMENT
Date: 08/21/2014
Action: Site Visit / Inspection / Sampling

Global Id: T0608386520
Action Type: RESPONSE
Date: 05/19/2004
Action: Other Workplan

Global Id: T0608386520
Action Type: RESPONSE
Date: 03/08/1994
Action: Other Report / Document

Global Id: T0608386520
Action Type: RESPONSE
Date: 07/03/1997
Action: Other Report / Document

Global Id: T0608386520
Action Type: RESPONSE
Date: 04/24/2001
Action: Other Report / Document

Global Id: T0608386520
Action Type: RESPONSE
Date: 02/11/2011
Action: Other Report / Document

Global Id: T0608386520
Action Type: RESPONSE
Date: 09/07/2000
Action: Other Report / Document

Global Id: T0608386520
Action Type: RESPONSE
Date: 01/16/2002
Action: Other Workplan

Global Id: T0608386520
Action Type: RESPONSE
Date: 01/10/2005
Action: Monitoring Report - Quarterly

Global Id: T0608386520
Action Type: RESPONSE
Date: 08/25/1998
Action: Other Report / Document

Global Id: T0608386520
Action Type: ENFORCEMENT

MOBIL OIL CORP EP9 (Continued) **1000905477**

Date: 06/09/2009
Action: Notice to Comply

Global Id: T0608386520
Action Type: ENFORCEMENT
Date: 10/03/2006
Action: Site Visit / Inspection / Sampling

Global Id: T0608386520
Action Type: Other
Date: 10/12/2000
Action: Leak Reported

Global Id: T0608386520
Action Type: RESPONSE
Date: 11/21/2016
Action: Email Correspondence - Regulator Responded

Global Id: T0608386520
Action Type: RESPONSE
Date: 08/01/2007
Action: Sensitive Receptor Survey Report

Global Id: T0608386520
Action Type: RESPONSE
Date: 07/09/2009
Action: Other Report / Document

Global Id: T0608386520
Action Type: RESPONSE
Date: 08/09/2009
Action: Sensitive Receptor Survey Report

Global Id: T0608386520
Action Type: RESPONSE
Date: 09/30/1993
Action: Other Report / Document

Global Id: T0608386520
Action Type: RESPONSE
Date: 10/12/2000
Action: Other Report / Document

Global Id: T0608386520
Action Type: RESPONSE
Date: 03/31/1998
Action: Other Report / Document

Global Id: T0608386520
Action Type: RESPONSE
Date: 05/21/1999
Action: Other Report / Document

Global Id: T0608386520
Action Type: RESPONSE
Date: 02/14/1995
Action: Other Report / Document

MOBIL OIL CORP EP9 (Continued) **1000905477**

Global Id: T0608386520
Action Type: RESPONSE
Date: 04/15/1987
Action: Other Report / Document

Global Id: T0608386520
Action Type: RESPONSE
Date: 10/12/2000
Action: Other Report / Document

Global Id: T0608386520
Action Type: RESPONSE
Date: 03/31/1998
Action: Other Report / Document

Global Id: T0608386520
Action Type: RESPONSE
Date: 12/12/2001
Action: Other Report / Document

Global Id: T0608386520
Action Type: RESPONSE
Date: 07/26/1999
Action: Other Report / Document

Global Id: T0608386520
Action Type: RESPONSE
Date: 07/26/1999
Action: Other Report / Document

Global Id: T0608386520
Action Type: RESPONSE
Date: 12/12/2001
Action: Other Report / Document

Global Id: T0608386520
Action Type: RESPONSE
Date: 08/03/1998
Action: Other Report / Document

Global Id: T0608386520
Action Type: RESPONSE
Date: 02/24/2011
Action: Other Report / Document

Global Id: T0608386520
Action Type: RESPONSE
Date: 02/20/1998
Action: Other Report / Document

Global Id: T0608386520
Action Type: RESPONSE
Date: 03/13/2001
Action: Other Report / Document

Global Id: T0608386520
Action Type: RESPONSE

MOBIL OIL CORP EP9 (Continued) **1000905477**

Date: 05/21/1999
Action: Other Report / Document

Global Id: T0608386520
Action Type: RESPONSE
Date: 03/13/2006
Action: Monitoring Report - Quarterly

Global Id: T0608386520
Action Type: RESPONSE
Date: 08/12/2002
Action: Site Assessment Report

Global Id: T0608386520
Action Type: ENFORCEMENT
Date: 10/28/2015
Action: Email Correspondence

Global Id: T0608386520
Action Type: ENFORCEMENT
Date: 11/23/2016
Action: Email Correspondence

Global Id: T0608386520
Action Type: ENFORCEMENT
Date: 12/07/2007
Action: Site Visit / Inspection / Sampling

Global Id: T0608386520
Action Type: ENFORCEMENT
Date: 10/02/2006
Action: Site Visit / Inspection / Sampling

Global Id: T0608386520
Action Type: ENFORCEMENT
Date: 10/05/2006
Action: Site Visit / Inspection / Sampling

Global Id: T0608386520
Action Type: ENFORCEMENT
Date: 11/21/2016
Action: Email Correspondence

Global Id: T0608386520
Action Type: ENFORCEMENT
Date: 05/13/2016
Action: Site Visit / Inspection / Sampling

Global Id: T0608386520
Action Type: RESPONSE
Date: 05/03/2017
Action: Request for Closure - Regulator Responded

Global Id: T0608386520
Action Type: RESPONSE
Date: 09/13/2016
Action: CAP/RAP - Other Report - Regulator Responded

MOBIL OIL CORP EP9 (Continued) **1000905477**

Global Id: T0608386520
Action Type: ENFORCEMENT
Date: 05/19/2010
Action: File Review - Closure

Global Id: T0608386520
Action Type: RESPONSE
Date: 06/27/2012
Action: Correspondence

Global Id: T0608386520
Action Type: ENFORCEMENT
Date: 09/27/2016
Action: Email Correspondence

Global Id: T0608386520
Action Type: ENFORCEMENT
Date: 05/22/2017
Action: Notice of Responsibility

Global Id: T0608386520
Action Type: ENFORCEMENT
Date: 06/20/2017
Action: Email Correspondence

Global Id: T0608386520
Action Type: ENFORCEMENT
Date: 08/23/2017
Action: Email Correspondence

Global Id: T0608386520
Action Type: RESPONSE
Date: 03/17/2009
Action: CAP/RAP - Feasibility Study Report

Global Id: T0608386520
Action Type: ENFORCEMENT
Date: 09/19/2012
Action: Meeting

Global Id: T0608386520
Action Type: ENFORCEMENT
Date: 10/23/2017
Action: Site Visit / Inspection / Sampling

Global Id: T0608386520
Action Type: Other
Date: 09/12/2000
Action: Leak Discovery

Global Id: T0608386520
Action Type: ENFORCEMENT
Date: 08/06/2014
Action: Site Visit / Inspection / Sampling

Global Id: T0608386520
Action Type: ENFORCEMENT

MOBIL OIL CORP EP9 (Continued) **1000905477**

Date: 10/14/2014
Action: Site Visit / Inspection / Sampling

Global Id: T0608386520
Action Type: ENFORCEMENT
Date: 05/14/2014
Action: Technical Correspondence / Assistance / Other

Global Id: T0608386520
Action Type: RESPONSE
Date: 11/01/2016
Action: Fact Sheets - Public Participation

Global Id: T0608386520
Action Type: ENFORCEMENT
Date: 11/29/2012
Action: Technical Correspondence / Assistance / Other

Global Id: T0608386520
Action Type: ENFORCEMENT
Date: 11/28/2012
Action: Technical Correspondence / Assistance / Other

Global Id: T0608386520
Action Type: RESPONSE
Date: 01/28/2008
Action: Monitoring Report - Other

Global Id: T0608386520
Action Type: ENFORCEMENT
Date: 09/24/2008
Action: Notice to Comply

Global Id: T0608386520
Action Type: ENFORCEMENT
Date: 09/27/2016
Action: Email Correspondence

Global Id: T0608386520
Action Type: ENFORCEMENT
Date: 06/13/2017
Action: Notice of Responsibility

Global Id: T0608386520
Action Type: ENFORCEMENT
Date: 08/20/2008
Action: Site Visit / Inspection / Sampling

Global Id: T0608386520
Action Type: ENFORCEMENT
Date: 05/08/2012
Action: Technical Correspondence / Assistance / Other

Global Id: T0608386520
Action Type: ENFORCEMENT
Date: 08/14/2008
Action: Notice to Comply

MOBIL OIL CORP EP9 (Continued) **1000905477**

Global Id: T0608386520
Action Type: ENFORCEMENT
Date: 11/20/2017
Action: Email Correspondence

Global Id: T0608386520
Action Type: ENFORCEMENT
Date: 05/09/2012
Action: Meeting

Global Id: T0608386520
Action Type: RESPONSE
Date: 06/08/2017
Action: Correspondence

Global Id: T0608386520
Action Type: ENFORCEMENT
Date: 06/10/2014
Action: Site Visit / Inspection / Sampling

Global Id: T0608386520
Action Type: ENFORCEMENT
Date: 06/25/2014
Action: Notice of Responsibility

Global Id: T0608386520
Action Type: ENFORCEMENT
Date: 12/23/2014
Action: Staff Letter

Global Id: T0608386520
Action Type: ENFORCEMENT
Date: 06/22/2015
Action: Site Visit / Inspection / Sampling

Global Id: T0608386520
Action Type: ENFORCEMENT
Date: 05/16/2017
Action: Staff Letter

Global Id: T0608386520
Action Type: RESPONSE
Date: 08/28/2014
Action: Unknown

Global Id: T0608386520
Action Type: ENFORCEMENT
Date: 08/20/2010
Action: Site Visit / Inspection / Sampling

Global Id: T0608386520
Action Type: RESPONSE
Date: 11/14/2017
Action: Monitoring Report - Annually - Regulator Responded

Global Id: T0608386520
Action Type: Other

MOBIL OIL CORP EP9 (Continued) **1000905477**

Date: 09/12/2000
Action: Leak Stopped

Global Id: T0608386520
Action Type: ENFORCEMENT
Date: 05/11/2016
Action: Email Correspondence

Global Id: T0608386520
Action Type: ENFORCEMENT
Date: 03/14/2012
Action: Notice to Comply

Global Id: T0608386520
Action Type: ENFORCEMENT
Date: 09/11/2017
Action: Technical Correspondence / Assistance / Other

Global Id: T0608386520
Action Type: RESPONSE
Date: 08/11/2006
Action: Other Workplan

Global Id: T0608386520
Action Type: ENFORCEMENT
Date: 12/02/2013
Action: Technical Correspondence / Assistance / Other

Global Id: T0608386520
Action Type: ENFORCEMENT
Date: 08/20/2010
Action: Site Visit / Inspection / Sampling

Global Id: T0608386520
Action Type: ENFORCEMENT
Date: 09/24/2008
Action: Notice to Comply

LUST:
Global Id: T0608386520
Status: Open - Case Begin Date
Status Date: 09/12/2000

Global Id: T0608386520
Status: Open - Site Assessment
Status Date: 09/12/2000

Global Id: T0608386520
Status: Open - Site Assessment
Status Date: 10/22/2000

Global Id: T0608386520
Status: Open - Remediation
Status Date: 07/20/2015

Global Id: T0608386520
Status: Open - Verification Monitoring

MOBIL OIL CORP EP9 (Continued) **1000905477**

Status Date: 09/27/2016

Global Id: T0608386520
Status: Open - Eligible for Closure
Status Date: 05/15/2017

Lead Agency: SANTA BARBARA COUNTY LOP
Case Type: LUST Cleanup Site
Geo Track: http://geotracker.waterboards.ca.gov/profile_report.asp?global_id=T0608300183
Global Id: T0608300183
Latitude: 34.451319738
Longitude: -119.761106936
Status: Open - Verification Monitoring
Status Date: 12/26/1996
Case Worker: ESN
RB Case Number: 2253
Local Agency: SANTA BARBARA COUNTY LOP
File Location: All Files are on GeoTracker or in the Local Agency Database
Local Case Number: 51228
Potential Media Affect: Aquifer used for drinking water supply
Potential Contaminants of Concern: Gasoline
Site History: The case was opened following an unauthorized release from an underground storage tank system at the subject site. Corrective action is underway as directed by FPD. Corrective action may consist of preliminary site investigation, planning and implementation of remedial action, verification monitoring, or a combination thereof. Please refer to the site-specific documentation submitted to the SWRCB's GeoTracker database for additional information. COMPLETE LOP FILE HAS BEEN UPLOADED TO GEOTRACKER WEBSITE - HARD COPIES NO LONGER EXIST IN LOP FILES

LUST:
Global Id: T0608300183
Contact Type: Local Agency Caseworker
Contact Name: E. Steven Nailor
Organization Name: SANTA BARBARA COUNTY LOP
Address: 2125 S. Centerpointe Parkway #333
City: Santa Maria
Email: steve.nailor@sbcphd.org
Phone Number: 8053468344

Global Id: T0608300183
Contact Type: Regional Board Caseworker
Contact Name: RB3 STAFF
Organization Name: CENTRAL COAST RWQCB (REGION 3)
Address: 895 AEROVISTA PL, SUITE 101
City: SAN LUIS OBISPO
Email: centralcoast@waterboards.ca.gov
Phone Number: 8055493147

LUST:
Global Id: T0608300183
Action Type: ENFORCEMENT
Date: 06/23/2010
Action: Technical Correspondence / Assistance / Other

MOBIL OIL CORP EP9 (Continued) **1000905477**

Global Id: T0608300183
Action Type: ENFORCEMENT
Date: 06/23/2010
Action: File review

Global Id: T0608300183
Action Type: ENFORCEMENT
Date: 12/17/2010
Action: Site Visit / Inspection / Sampling

Global Id: T0608300183
Action Type: RESPONSE
Date: 07/01/1986
Action: Soil and Water Investigation Report

Global Id: T0608300183
Action Type: RESPONSE
Date: 06/27/1986
Action: Other Report / Document

Global Id: T0608300183
Action Type: RESPONSE
Date: 07/11/2012
Action: Correspondence

Global Id: T0608300183
Action Type: ENFORCEMENT
Date: 10/14/2010
Action: Technical Correspondence / Assistance / Other

Global Id: T0608300183
Action Type: RESPONSE
Date: 08/07/1985
Action: Soil and Water Investigation Report

Global Id: T0608300183
Action Type: RESPONSE
Date: 09/28/2011
Action: Other Report / Document

Global Id: T0608300183
Action Type: RESPONSE
Date: 09/04/1993
Action: Other Report / Document

Global Id: T0608300183
Action Type: ENFORCEMENT
Date: 04/24/2013
Action: Technical Correspondence / Assistance / Other

Global Id: T0608300183
Action Type: RESPONSE
Date: 02/09/1994
Action: Monitoring Report - Quarterly

Global Id: T0608300183
Action Type: RESPONSE

MOBIL OIL CORP EP9 (Continued) **1000905477**

Date: 05/06/1996
Action: Monitoring Report - Quarterly

Global Id: T0608300183
Action Type: RESPONSE
Date: 05/13/2002
Action: Monitoring Report - Quarterly

Global Id: T0608300183
Action Type: RESPONSE
Date: 11/25/2002
Action: Monitoring Report - Quarterly

Global Id: T0608300183
Action Type: RESPONSE
Date: 02/01/1993
Action: Monitoring Report - Quarterly

Global Id: T0608300183
Action Type: RESPONSE
Date: 08/03/1993
Action: Monitoring Report - Quarterly

Global Id: T0608300183
Action Type: RESPONSE
Date: 02/06/1996
Action: Monitoring Report - Quarterly

Global Id: T0608300183
Action Type: RESPONSE
Date: 06/26/1996
Action: Other Workplan

Global Id: T0608300183
Action Type: RESPONSE
Date: 05/08/1995
Action: Monitoring Report - Quarterly

Global Id: T0608300183
Action Type: RESPONSE
Date: 01/15/1995
Action: Monitoring Report - Other

Global Id: T0608300183
Action Type: RESPONSE
Date: 01/31/1995
Action: Monitoring Report - Quarterly

Global Id: T0608300183
Action Type: RESPONSE
Date: 04/30/1999
Action: Monitoring Report - Semi-Annually

Global Id: T0608300183
Action Type: RESPONSE
Date: 11/17/2000
Action: Monitoring Report - Quarterly

MOBIL OIL CORP EP9 (Continued) **1000905477**

Global Id: T0608300183
Action Type: RESPONSE
Date: 08/13/1998
Action: Monitoring Report - Quarterly

Global Id: T0608300183
Action Type: RESPONSE
Date: 02/14/1992
Action: Monitoring Report - Quarterly

Global Id: T0608300183
Action Type: RESPONSE
Date: 07/09/1992
Action: Monitoring Report - Quarterly

Global Id: T0608300183
Action Type: RESPONSE
Date: 02/24/1986
Action: Other Report / Document

Global Id: T0608300183
Action Type: RESPONSE
Date: 08/22/1989
Action: Monitoring Report - Quarterly

Global Id: T0608300183
Action Type: RESPONSE
Date: 02/07/1996
Action: Monitoring Report - Quarterly

Global Id: T0608300183
Action Type: RESPONSE
Date: 05/18/1990
Action: Monitoring Report - Quarterly

Global Id: T0608300183
Action Type: RESPONSE
Date: 07/12/1985
Action: Other Report / Document

Global Id: T0608300183
Action Type: RESPONSE
Date: 10/29/1990
Action: Monitoring Report - Quarterly

Global Id: T0608300183
Action Type: RESPONSE
Date: 10/18/1991
Action: CAP/RAP - Other Report

Global Id: T0608300183
Action Type: RESPONSE
Date: 10/18/1991
Action: Site Assessment Report

Global Id: T0608300183
Action Type: RESPONSE

MOBIL OIL CORP EP9 (Continued) **1000905477**

Date: 03/24/1988
Action: Site Assessment Report

Global Id: T0608300183
Action Type: RESPONSE
Date: 05/17/1993
Action: Other Report / Document

Global Id: T0608300183
Action Type: RESPONSE
Date: 08/12/1986
Action: Other Report / Document

Global Id: T0608300183
Action Type: RESPONSE
Date: 02/07/1996
Action: Monitoring Report - Quarterly

Global Id: T0608300183
Action Type: RESPONSE
Date: 05/16/1995
Action: Monitoring Report - Quarterly

Global Id: T0608300183
Action Type: RESPONSE
Date: 02/03/2000
Action: Monitoring Report - Quarterly

Global Id: T0608300183
Action Type: RESPONSE
Date: 03/29/1992
Action: Other Report / Document

Global Id: T0608300183
Action Type: RESPONSE
Date: 01/19/1993
Action: Site Assessment Report

Global Id: T0608300183
Action Type: RESPONSE
Date: 07/31/1990
Action: Monitoring Report - Quarterly

Global Id: T0608300183
Action Type: RESPONSE
Date: 01/30/1991
Action: Monitoring Report - Quarterly

Global Id: T0608300183
Action Type: RESPONSE
Date: 05/14/1992
Action: Monitoring Report - Quarterly

Global Id: T0608300183
Action Type: RESPONSE
Date: 10/31/1994
Action: Monitoring Report - Quarterly

MOBIL OIL CORP EP9 (Continued) **1000905477**

Global Id: T0608300183
Action Type: RESPONSE
Date: 11/20/1998
Action: Risk Assessment Report

Global Id: T0608300183
Action Type: RESPONSE
Date: 11/03/1999
Action: Monitoring Report - Semi-Annually

Global Id: T0608300183
Action Type: RESPONSE
Date: 10/04/1996
Action: Other Report / Document

Global Id: T0608300183
Action Type: RESPONSE
Date: 01/24/1997
Action: Monitoring Report - Semi-Annually

Global Id: T0608300183
Action Type: RESPONSE
Date: 04/07/1982
Action: Well Installation Report

Global Id: T0608300183
Action Type: RESPONSE
Date: 11/24/1992
Action: Monitoring Report - Quarterly

Global Id: T0608300183
Action Type: RESPONSE
Date: 04/13/1992
Action: Monitoring Report - Quarterly

Global Id: T0608300183
Action Type: RESPONSE
Date: 04/19/1993
Action: Monitoring Report - Quarterly

Global Id: T0608300183
Action Type: RESPONSE
Date: 08/02/1995
Action: Monitoring Report - Quarterly

Global Id: T0608300183
Action Type: RESPONSE
Date: 06/05/1997
Action: Monitoring Report - Semi-Annually

Global Id: T0608300183
Action Type: RESPONSE
Date: 12/10/1986
Action: Other Report / Document

Global Id: T0608300183
Action Type: RESPONSE

MOBIL OIL CORP EP9 (Continued) **1000905477**

Date: 01/30/1987
Action: Site Assessment Report

Global Id: T0608300183
Action Type: RESPONSE
Date: 05/16/1995
Action: Monitoring Report - Quarterly

Global Id: T0608300183
Action Type: RESPONSE
Date: 04/16/1996
Action: Monitoring Report - Quarterly

Global Id: T0608300183
Action Type: ENFORCEMENT
Date: 03/30/2011
Action: Technical Correspondence / Assistance / Other

Global Id: T0608300183
Action Type: RESPONSE
Date: 02/27/2015
Action: Well Installation Workplan - Regulator Responded

Global Id: T0608300183
Action Type: RESPONSE
Date: 07/13/2016
Action: Correspondence

Global Id: T0608300183
Action Type: RESPONSE
Date: 05/06/2004
Action: Other Report / Document

Global Id: T0608300183
Action Type: RESPONSE
Date: 01/30/1997
Action: Proposed Plan

Global Id: T0608300183
Action Type: RESPONSE
Date: 07/23/2007
Action: Well Destruction Workplan

Global Id: T0608300183
Action Type: RESPONSE
Date: 10/18/1991
Action: CAP/RAP - Other Report

Global Id: T0608300183
Action Type: RESPONSE
Date: 04/21/2003
Action: Monitoring Report - Quarterly

Global Id: T0608300183
Action Type: RESPONSE
Date: 08/08/1986
Action: Site Assessment Report

MOBIL OIL CORP EP9 (Continued) **1000905477**

Global Id: T0608300183
Action Type: RESPONSE
Date: 10/20/2004
Action: Monitoring Report - Quarterly

Global Id: T0608300183
Action Type: RESPONSE
Date: 11/10/2004
Action: Other Report / Document

Global Id: T0608300183
Action Type: RESPONSE
Date: 03/07/2005
Action: Monitoring Report - Semi-Annually

Global Id: T0608300183
Action Type: ENFORCEMENT
Date: 11/04/2011
Action: Technical Correspondence / Assistance / Other

Global Id: T0608300183
Action Type: ENFORCEMENT
Date: 11/09/2016
Action: Technical Correspondence / Assistance / Other

Global Id: T0608300183
Action Type: ENFORCEMENT
Date: 07/20/2016
Action: Technical Correspondence / Assistance / Other

Global Id: T0608300183
Action Type: RESPONSE
Date: 10/19/1992
Action: Monitoring Report - Quarterly

Global Id: T0608300183
Action Type: RESPONSE
Date: 04/10/2006
Action: Pilot Study / Treatability Workplan

Global Id: T0608300183
Action Type: RESPONSE
Date: 07/20/2005
Action: Monitoring Report - Semi-Annually

Global Id: T0608300183
Action Type: RESPONSE
Date: 11/15/2009
Action: Other Report / Document

Global Id: T0608300183
Action Type: RESPONSE
Date: 02/16/1990
Action: Monitoring Report - Quarterly

Global Id: T0608300183
Action Type: RESPONSE

MOBIL OIL CORP EP9 (Continued) **1000905477**

Date: 06/20/2001
Action: Monitoring Report - Semi-Annually

Global Id: T0608300183
Action Type: RESPONSE
Date: 09/03/1994
Action: Monitoring Report - Quarterly

Global Id: T0608300183
Action Type: RESPONSE
Date: 03/25/1997
Action: Monitoring Report - Quarterly

Global Id: T0608300183
Action Type: RESPONSE
Date: 03/16/1994
Action: Other Report / Document

Global Id: T0608300183
Action Type: RESPONSE
Date: 12/21/1993
Action: Monitoring Report - Quarterly

Global Id: T0608300183
Action Type: RESPONSE
Date: 12/03/1993
Action: Other Workplan

Global Id: T0608300183
Action Type: RESPONSE
Date: 03/20/1997
Action: Monitoring Report - Quarterly

Global Id: T0608300183
Action Type: RESPONSE
Date: 05/18/1990
Action: Monitoring Report - Quarterly

Global Id: T0608300183
Action Type: RESPONSE
Date: 09/08/1986
Action: Other Report / Document

Global Id: T0608300183
Action Type: RESPONSE
Date: 04/27/1994
Action: Monitoring Report - Quarterly

Global Id: T0608300183
Action Type: RESPONSE
Date: 02/01/1995
Action: Monitoring Report - Quarterly

Global Id: T0608300183
Action Type: RESPONSE
Date: 03/30/1987
Action: Other Report / Document

MOBIL OIL CORP EP9 (Continued) **1000905477**

Global Id: T0608300183
Action Type: RESPONSE
Date: 04/24/2000
Action: Monitoring Report - Semi-Annually

Global Id: T0608300183
Action Type: RESPONSE
Date: 05/15/1995
Action: Monitoring Report - Quarterly

Global Id: T0608300183
Action Type: RESPONSE
Date: 11/14/1995
Action: Monitoring Report - Quarterly

Global Id: T0608300183
Action Type: RESPONSE
Date: 02/07/1996
Action: Monitoring Report - Quarterly

Global Id: T0608300183
Action Type: RESPONSE
Date: 06/02/1987
Action: Site Assessment Report

Global Id: T0608300183
Action Type: RESPONSE
Date: 01/13/1993
Action: Monitoring Report - Quarterly

Global Id: T0608300183
Action Type: RESPONSE
Date: 04/22/1996
Action: Monitoring Report - Quarterly

Global Id: T0608300183
Action Type: RESPONSE
Date: 12/22/1994
Action: Monitoring Report - Quarterly

Global Id: T0608300183
Action Type: RESPONSE
Date: 05/05/1994
Action: Other Report / Document

Global Id: T0608300183
Action Type: RESPONSE
Date: 05/28/1999
Action: Correspondence

Global Id: T0608300183
Action Type: RESPONSE
Date: 11/29/1989
Action: Monitoring Report - Quarterly

Global Id: T0608300183
Action Type: RESPONSE

MOBIL OIL CORP EP9 (Continued) **1000905477**

Date: 02/03/2001
Action: Monitoring Report - Semi-Annually

Global Id: T0608300183
Action Type: RESPONSE
Date: 05/01/2001
Action: Monitoring Report - Quarterly

Global Id: T0608300183
Action Type: RESPONSE
Date: 01/16/1989
Action: Monitoring Report - Quarterly

Global Id: T0608300183
Action Type: RESPONSE
Date: 07/30/1993
Action: Other Report / Document

Global Id: T0608300183
Action Type: RESPONSE
Date: 07/29/1998
Action: Risk Assessment Report

Global Id: T0608300183
Action Type: RESPONSE
Date: 02/17/1999
Action: Monitoring Report - Quarterly

Global Id: T0608300183
Action Type: RESPONSE
Date: 06/04/1986
Action: Other Report / Document

Global Id: T0608300183
Action Type: RESPONSE
Date: 07/31/2000
Action: Monitoring Report - Quarterly

Global Id: T0608300183
Action Type: RESPONSE
Date: 10/31/1994
Action: Monitoring Report - Quarterly

Global Id: T0608300183
Action Type: RESPONSE
Date: 04/28/1997
Action: Monitoring Report - Annually

Global Id: T0608300183
Action Type: RESPONSE
Date: 12/14/2001
Action: Monitoring Report - Semi-Annually

Global Id: T0608300183
Action Type: RESPONSE
Date: 08/10/1992
Action: Monitoring Report - Quarterly

MOBIL OIL CORP EP9 (Continued) **1000905477**

Global Id: T0608300183
Action Type: RESPONSE
Date: 12/15/1993
Action: Other Report / Document

Global Id: T0608300183
Action Type: RESPONSE
Date: 08/24/1991
Action: Monitoring Report - Quarterly

Global Id: T0608300183
Action Type: RESPONSE
Date: 07/20/1999
Action: Monitoring Report - Quarterly

Global Id: T0608300183
Action Type: RESPONSE
Date: 10/20/1998
Action: Monitoring Report - Semi-Annually

Global Id: T0608300183
Action Type: RESPONSE
Date: 02/13/1998
Action: Monitoring Report - Semi-Annually

Global Id: T0608300183
Action Type: RESPONSE
Date: 12/10/1996
Action: Monitoring Report - Quarterly

Global Id: T0608300183
Action Type: RESPONSE
Date: 07/01/1991
Action: Monitoring Report - Quarterly

Global Id: T0608300183
Action Type: RESPONSE
Date: 07/24/2002
Action: Monitoring Report - Semi-Annually

Global Id: T0608300183
Action Type: RESPONSE
Date: 11/30/1988
Action: CAP/RAP - Other Report

Global Id: T0608300183
Action Type: RESPONSE
Date: 02/27/1998
Action: Monitoring Report - Semi-Annually

Global Id: T0608300183
Action Type: RESPONSE
Date: 06/03/1998
Action: Monitoring Report - Semi-Annually

Global Id: T0608300183
Action Type: RESPONSE

MOBIL OIL CORP EP9 (Continued) **1000905477**

Date: 10/20/1997
Action: Other Report / Document

Global Id: T0608300183
Action Type: RESPONSE
Date: 08/08/1995
Action: Monitoring Report - Quarterly

Global Id: T0608300183
Action Type: RESPONSE
Date: 02/07/1996
Action: Monitoring Report - Quarterly

Global Id: T0608300183
Action Type: RESPONSE
Date: 07/31/1991
Action: Monitoring Report - Quarterly

Global Id: T0608300183
Action Type: RESPONSE
Date: 05/02/1991
Action: Monitoring Report - Quarterly

Global Id: T0608300183
Action Type: RESPONSE
Date: 02/07/1996
Action: Monitoring Report - Quarterly

Global Id: T0608300183
Action Type: RESPONSE
Date: 08/18/1986
Action: Site Assessment Report

Global Id: T0608300183
Action Type: RESPONSE
Date: 04/21/2003
Action: Monitoring Report - Quarterly

Global Id: T0608300183
Action Type: RESPONSE
Date: 05/11/2005
Action: Monitoring Report - Quarterly

Global Id: T0608300183
Action Type: RESPONSE
Date: 03/07/2005
Action: Monitoring Report - Semi-Annually

Global Id: T0608300183
Action Type: RESPONSE
Date: 03/07/2005
Action: Monitoring Report - Semi-Annually

Global Id: T0608300183
Action Type: RESPONSE
Date: 03/03/2004
Action: CAP/RAP - Other Report

MOBIL OIL CORP EP9 (Continued) **1000905477**

Global Id: T0608300183
Action Type: RESPONSE
Date: 09/09/1998
Action: Site Assessment Report

Global Id: T0608300183
Action Type: ENFORCEMENT
Date: 12/07/2017
Action: Staff Letter

Global Id: T0608300183
Action Type: ENFORCEMENT
Date: 08/03/2017
Action: Staff Letter

Global Id: T0608300183
Action Type: ENFORCEMENT
Date: 08/03/2017
Action: Staff Letter

Global Id: T0608300183
Action Type: RESPONSE
Date: 04/17/2007
Action: Pilot Study/ Treatability Report

Global Id: T0608300183
Action Type: RESPONSE
Date: 03/31/1995
Action: Site Assessment Report

Global Id: T0608300183
Action Type: RESPONSE
Date: 03/31/1995
Action: Site Assessment Report

Global Id: T0608300183
Action Type: RESPONSE
Date: 02/10/2000
Action: Other Report / Document

Global Id: T0608300183
Action Type: RESPONSE
Date: 03/31/1995
Action: Site Assessment Report

Global Id: T0608300183
Action Type: REMEDIATION
Date: 04/01/2013
Action: Excavation

Global Id: T0608300183
Action Type: REMEDIATION
Date: 05/08/2015
Action: Free Product Removal

Global Id: T0608300183
Action Type: REMEDIATION

MOBIL OIL CORP EP9 (Continued) **1000905477**

Date: 05/06/2010
Action: Free Product Removal

Global Id: T0608300183
Action Type: ENFORCEMENT
Date: 12/17/2014
Action: Technical Correspondence / Assistance / Other

Global Id: T0608300183
Action Type: ENFORCEMENT
Date: 07/06/2015
Action: Technical Correspondence / Assistance / Other

Global Id: T0608300183
Action Type: Other
Date: 02/06/1992
Action: Leak Reported

Global Id: T0608300183
Action Type: RESPONSE
Date: 12/05/2014
Action: Well Installation Report - Regulator Responded

Global Id: T0608300183
Action Type: ENFORCEMENT
Date: 06/05/2013
Action: Staff Letter

Global Id: T0608300183
Action Type: ENFORCEMENT
Date: 10/09/2012
Action: Technical Correspondence / Assistance / Other

Global Id: T0608300183
Action Type: ENFORCEMENT
Date: 10/03/2012
Action: Technical Correspondence / Assistance / Other

Global Id: T0608300183
Action Type: ENFORCEMENT
Date: 12/02/2014
Action: Notice to Comply

Global Id: T0608300183
Action Type: RESPONSE
Date: 03/28/2011
Action: Other Report / Document

Global Id: T0608300183
Action Type: RESPONSE
Date: 11/06/1995
Action: Monitoring Report - Quarterly

Global Id: T0608300183
Action Type: RESPONSE
Date: 12/05/2011
Action: Correspondence

MOBIL OIL CORP EP9 (Continued) **1000905477**

Global Id: T0608300183
Action Type: RESPONSE
Date: 09/09/2004
Action: Soil and Water Investigation Workplan

Global Id: T0608300183
Action Type: RESPONSE
Date: 06/09/2015
Action: Email Correspondence

Global Id: T0608300183
Action Type: RESPONSE
Date: 01/17/2003
Action: Monitoring Report - Semi-Annually

Global Id: T0608300183
Action Type: RESPONSE
Date: 06/09/2004
Action: Monitoring Report - Semi-Annually

Global Id: T0608300183
Action Type: ENFORCEMENT
Date: 12/17/2015
Action: Technical Correspondence / Assistance / Other

Global Id: T0608300183
Action Type: RESPONSE
Date: 09/30/2017
Action: Monitoring Report - Semi-Annually - Regulator Responded

Global Id: T0608300183
Action Type: RESPONSE
Date: 07/22/2016
Action: Other Workplan - Regulator Responded

Global Id: T0608300183
Action Type: ENFORCEMENT
Date: 05/04/2010
Action: Technical Correspondence / Assistance / Other

Global Id: T0608300183
Action Type: ENFORCEMENT
Date: 02/22/2013
Action: Technical Correspondence / Assistance / Other

Global Id: T0608300183
Action Type: ENFORCEMENT
Date: 01/12/2010
Action: File Review - Closure

Global Id: T0608300183
Action Type: ENFORCEMENT
Date: 12/14/2016
Action: Technical Correspondence / Assistance / Other

Global Id: T0608300183
Action Type: ENFORCEMENT

MOBIL OIL CORP EP9 (Continued) **1000905477**

Date: 12/16/2011
Action: Site Visit / Inspection / Sampling

Global Id: T0608300183
Action Type: RESPONSE
Date: 01/07/2004
Action: Monitoring Report - Semi-Annually

Global Id: T0608300183
Action Type: RESPONSE
Date: 01/07/2004
Action: Monitoring Report - Semi-Annually

Global Id: T0608300183
Action Type: RESPONSE
Date: 03/04/2005
Action: Well Installation Report

Global Id: T0608300183
Action Type: RESPONSE
Date: 03/04/2004
Action: Sensitive Receptor Survey Report

Global Id: T0608300183
Action Type: RESPONSE
Date: 04/20/2016
Action: Monitoring Report - Quarterly - Regulator Responded

Global Id: T0608300183
Action Type: RESPONSE
Date: 01/21/2016
Action: Monitoring Report - Semi-Annually - Regulator Responded

Global Id: T0608300183
Action Type: ENFORCEMENT
Date: 10/03/2013
Action: Technical Correspondence / Assistance / Other

Global Id: T0608300183
Action Type: ENFORCEMENT
Date: 03/29/1989
Action: Other Report

Global Id: T0608300183
Action Type: ENFORCEMENT
Date: 12/18/2014
Action: Site Visit / Inspection / Sampling

Global Id: T0608300183
Action Type: ENFORCEMENT
Date: 12/19/2014
Action: Site Visit / Inspection / Sampling

Global Id: T0608300183
Action Type: ENFORCEMENT
Date: 12/15/2010
Action: Site Visit / Inspection / Sampling

MOBIL OIL CORP EP9 (Continued) **1000905477**

Global Id: T0608300183
Action Type: RESPONSE
Date: 11/22/1996
Action: Other Report / Document

Global Id: T0608300183
Action Type: RESPONSE
Date: 11/09/2016
Action: Email Correspondence

Global Id: T0608300183
Action Type: RESPONSE
Date: 04/03/1992
Action: Other Report / Document

Global Id: T0608300183
Action Type: RESPONSE
Date: 07/07/2003
Action: Monitoring Report - Semi-Annually

Global Id: T0608300183
Action Type: RESPONSE
Date: 04/13/2004
Action: Risk Assessment Report

Global Id: T0608300183
Action Type: RESPONSE
Date: 03/07/2005
Action: Monitoring Report - Semi-Annually

Global Id: T0608300183
Action Type: ENFORCEMENT
Date: 05/11/2007
Action: Technical Correspondence / Assistance / Other

Global Id: T0608300183
Action Type: ENFORCEMENT
Date: 08/29/2012
Action: Technical Correspondence / Assistance / Other

Global Id: T0608300183
Action Type: ENFORCEMENT
Date: 07/31/2012
Action: Technical Correspondence / Assistance / Other

Global Id: T0608300183
Action Type: RESPONSE
Date: 02/04/2008
Action: Well Destruction Report

Global Id: T0608300183
Action Type: ENFORCEMENT
Date: 12/17/2014
Action: Technical Correspondence / Assistance / Other

Global Id: T0608300183
Action Type: ENFORCEMENT

MOBIL OIL CORP EP9 (Continued) **1000905477**

Date: 12/29/2008
Action: Site Visit / Inspection / Sampling

Global Id: T0608300183
Action Type: RESPONSE
Date: 11/06/1995
Action: Monitoring Report - Quarterly

Global Id: T0608300183
Action Type: RESPONSE
Date: 06/26/2003
Action: Proposed Plan

Global Id: T0608300183
Action Type: RESPONSE
Date: 10/22/2004
Action: Other Workplan

Global Id: T0608300183
Action Type: RESPONSE
Date: 05/14/2015
Action: Email Correspondence - Regulator Responded

Global Id: T0608300183
Action Type: ENFORCEMENT
Date: 07/20/2011
Action: Technical Correspondence / Assistance / Other

Global Id: T0608300183
Action Type: ENFORCEMENT
Date: 02/15/2013
Action: Technical Correspondence / Assistance / Other

Global Id: T0608300183
Action Type: RESPONSE
Date: 11/12/2003
Action: Monitoring Report - Quarterly

Global Id: T0608300183
Action Type: RESPONSE
Date: 01/13/2006
Action: Monitoring Report - Semi-Annually

Global Id: T0608300183
Action Type: RESPONSE
Date: 07/20/2005
Action: Monitoring Report - Semi-Annually

Global Id: T0608300183
Action Type: RESPONSE
Date: 03/03/2004
Action: CAP/RAP - Other Report

Global Id: T0608300183
Action Type: RESPONSE
Date: 04/11/2005
Action: Site Assessment Report

MOBIL OIL CORP EP9 (Continued) **1000905477**

Global Id: T0608300183
Action Type: ENFORCEMENT
Date: 10/30/2017
Action: Technical Correspondence / Assistance / Other

Global Id: T0608300183
Action Type: ENFORCEMENT
Date: 12/13/2012
Action: Site Visit / Inspection / Sampling

Global Id: T0608300183
Action Type: RESPONSE
Date: 08/08/1995
Action: Monitoring Report - Quarterly

Global Id: T0608300183
Action Type: ENFORCEMENT
Date: 02/15/2013
Action: Technical Correspondence / Assistance / Other

Global Id: T0608300183
Action Type: ENFORCEMENT
Date: 02/17/2011
Action: Technical Correspondence / Assistance / Other

Global Id: T0608300183
Action Type: ENFORCEMENT
Date: 12/30/2008
Action: Site Visit / Inspection / Sampling

Global Id: T0608300183
Action Type: ENFORCEMENT
Date: 02/23/2012
Action: Technical Correspondence / Assistance / Other

Global Id: T0608300183
Action Type: ENFORCEMENT
Date: 12/20/2017
Action: Technical Correspondence / Assistance / Other

Global Id: T0608300183
Action Type: Other
Date: 12/16/1985
Action: Leak Discovery

Global Id: T0608300183
Action Type: ENFORCEMENT
Date: 02/22/2013
Action: Technical Correspondence / Assistance / Other

Global Id: T0608300183
Action Type: ENFORCEMENT
Date: 07/06/2015
Action: File review

Global Id: T0608300183
Action Type: ENFORCEMENT

MOBIL OIL CORP EP9 (Continued) **1000905477**

Date: 02/18/2014
Action: Technical Correspondence / Assistance / Other

Global Id: T0608300183
Action Type: RESPONSE
Date: 10/30/1998
Action: Other Workplan

Global Id: T0608300183
Action Type: RESPONSE
Date: 03/07/2005
Action: Monitoring Report - Semi-Annually

Global Id: T0608300183
Action Type: RESPONSE
Date: 01/07/2004
Action: Other Report / Document

Global Id: T0608300183
Action Type: RESPONSE
Date: 07/20/2005
Action: Monitoring Report - Semi-Annually

Global Id: T0608300183
Action Type: ENFORCEMENT
Date: 08/31/2011
Action: Technical Correspondence / Assistance / Other

Global Id: T0608300183
Action Type: RESPONSE
Date: 08/04/1995
Action: Monitoring Report - Quarterly

Global Id: T0608300183
Action Type: RESPONSE
Date: 12/14/1987
Action: Other Report / Document

Global Id: T0608300183
Action Type: RESPONSE
Date: 04/23/1986
Action: Other Report / Document

Global Id: T0608300183
Action Type: RESPONSE
Date: 03/12/1992
Action: Other Report / Document

Global Id: T0608300183
Action Type: RESPONSE
Date: 01/31/1990
Action: Other Report / Document

Global Id: T0608300183
Action Type: RESPONSE
Date: 03/31/1995
Action: Site Assessment Report

MOBIL OIL CORP EP9 (Continued) **1000905477**

Global Id: T0608300183
Action Type: RESPONSE
Date: 03/31/1995
Action: Site Assessment Report

Global Id: T0608300183
Action Type: RESPONSE
Date: 02/10/2000
Action: Other Report / Document

Global Id: T0608300183
Action Type: RESPONSE
Date: 12/09/1986
Action: Other Report / Document

Global Id: T0608300183
Action Type: RESPONSE
Date: 05/01/1985
Action: Other Report / Document

Global Id: T0608300183
Action Type: RESPONSE
Date: 04/08/2004
Action: Well Destruction Workplan

Global Id: T0608300183
Action Type: RESPONSE
Date: 05/25/2004
Action: Monitoring Report - Quarterly

Global Id: T0608300183
Action Type: RESPONSE
Date: 01/07/2016
Action: Well Installation Report - Regulator Responded

Global Id: T0608300183
Action Type: ENFORCEMENT
Date: 08/16/1988
Action: Clean-up and Abatement Order

Global Id: T0608300183
Action Type: RESPONSE
Date: 11/13/2017
Action: Soil and Water Investigation Workplan - Addendum - Regulator Responded

Global Id: T0608300183
Action Type: RESPONSE
Date: 01/27/2017
Action: Well Installation Workplan - Regulator Responded

Global Id: T0608300183
Action Type: RESPONSE
Date: 06/28/2011
Action: Other Report / Document

Global Id: T0608300183
Action Type: RESPONSE

MOBIL OIL CORP EP9 (Continued) **1000905477**

Date: 06/28/2011
Action: Other Report / Document

Global Id: T0608300183
Action Type: RESPONSE
Date: 06/28/2011
Action: Other Report / Document

Global Id: T0608300183
Action Type: RESPONSE
Date: 06/28/2011
Action: Other Report / Document

Global Id: T0608300183
Action Type: Other
Date: 02/06/1992
Action: Leak Stopped

Global Id: T0608300183
Action Type: ENFORCEMENT
Date: 10/28/2016
Action: Staff Letter

Global Id: T0608300183
Action Type: ENFORCEMENT
Date: 07/20/2016
Action: Technical Correspondence / Assistance / Other

Global Id: T0608300183
Action Type: ENFORCEMENT
Date: 02/23/2017
Action: Technical Correspondence / Assistance / Other

Global Id: T0608300183
Action Type: REMEDIATION
Date: 06/30/1994
Action: Soil Vapor Extraction (SVE)

Global Id: T0608300183
Action Type: ENFORCEMENT
Date: 10/24/2017
Action: Technical Correspondence / Assistance / Other

Global Id: T0608300183
Action Type: ENFORCEMENT
Date: 09/13/2017
Action: Staff Letter

Global Id: T0608300183
Action Type: RESPONSE
Date: 01/19/1989
Action: Proposed Plan

Global Id: T0608300183
Action Type: RESPONSE
Date: 12/02/1998
Action: Other Report / Document

MOBIL OIL CORP EP9 (Continued) **1000905477**

Global Id: T0608300183
Action Type: ENFORCEMENT
Date: 06/13/2013
Action: Meeting

Global Id: T0608300183
Action Type: ENFORCEMENT
Date: 06/28/2013
Action: Technical Correspondence / Assistance / Other

Global Id: T0608300183
Action Type: ENFORCEMENT
Date: 12/23/2013
Action: Staff Letter

Global Id: T0608300183
Action Type: RESPONSE
Date: 07/17/2017
Action: Soil and Water Investigation Workplan - Addendum - Regulator Responded

Global Id: T0608300183
Action Type: REMEDIATION
Date: 01/02/1993
Action: Pump & Treat (P&T) Groundwater

Global Id: T0608300183
Action Type: RESPONSE
Date: 12/16/2011
Action: Correspondence

LUST:
Global Id: T0608300183
Status: Open - Case Begin Date
Status Date: 08/25/1985

Global Id: T0608300183
Status: Open - Site Assessment
Status Date: 08/25/1985

Global Id: T0608300183
Status: Open - Remediation
Status Date: 01/01/1991

Global Id: T0608300183
Status: Open - Site Assessment
Status Date: 01/01/1991

Global Id: T0608300183
Status: Open - Remediation
Status Date: 01/02/1993

Global Id: T0608300183
Status: Open - Verification Monitoring
Status Date: 12/26/1996

Lead Agency: SANTA BARBARA COUNTY LOP

MOBIL OIL CORP EP9 (Continued) **1000905477**

Case Type:	LUST Cleanup Site
Geo Track:	http://geotracker.waterboards.ca.gov/profile_report.asp?global_id=T0608397114
Global Id:	T0608397114
Latitude:	34.430916423
Longitude:	-119.71420109
Status:	Completed - Case Closed
Status Date:	07/07/2014
Case Worker:	CSB
RB Case Number:	3670
Local Agency:	SANTA BARBARA COUNTY LOP
File Location:	All Files are on GeoTracker or in the Local Agency Database
Local Case Number:	516322
Potential Media Affect:	Other Groundwater (uses other than drinking water), Soil
Potential Contaminants of Concern:	Waste Oil / Motor / Hydraulic / Lubricating, Tetrachloroethylene (PCE)
Site History:	COMPLETE LOP FILE HAS BEEN UPLOADED TO GEOTRACKER WEBSITE - HARD COPIES NO LONGER EXIST IN LOP FILES

LUST:

Global Id:	T0608397114
Contact Type:	Local Agency Caseworker
Contact Name:	Closed Santa Barbara Co LOP Sites
Organization Name:	SANTA BARBARA COUNTY LOP
Address:	2125 S. Centerpointe Parkway, Suite #333
City:	Santa Maria
Email:	paul.mccaw@sbcphd.org
Phone Number:	8053468359

Global Id:	T0608397114
Contact Type:	Regional Board Caseworker
Contact Name:	RB3 STAFF
Organization Name:	CENTRAL COAST RWQCB (REGION 3)
Address:	895 AEROVISTA PL, SUITE 101
City:	SAN LUIS OBISPO
Email:	centralcoast@waterboards.ca.gov
Phone Number:	8055493147

LUST:

Global Id:	T0608397114
Action Type:	RESPONSE
Date:	02/08/2011
Action:	Monitoring Report - Semi-Annually

Global Id:	T0608397114
Action Type:	RESPONSE
Date:	03/30/2012
Action:	Soil and Water Investigation Workplan

Global Id:	T0608397114
Action Type:	RESPONSE
Date:	10/18/2013
Action:	Monitoring Report - Quarterly

Global Id:	T0608397114
Action Type:	RESPONSE
Date:	02/06/2014
Action:	Monitoring Report - Quarterly

MOBIL OIL CORP EP9 (Continued) **1000905477**

Global Id: T0608397114
Action Type: RESPONSE
Date: 07/20/2012
Action: Monitoring Report - Quarterly

Global Id: T0608397114
Action Type: RESPONSE
Date: 01/25/2013
Action: Monitoring Report - Quarterly

Global Id: T0608397114
Action Type: RESPONSE
Date: 12/18/2013
Action: Correspondence

Global Id: T0608397114
Action Type: RESPONSE
Date: 10/07/2011
Action: Site Assessment Report

Global Id: T0608397114
Action Type: RESPONSE
Date: 04/16/2007
Action: Monitoring Report - Quarterly

Global Id: T0608397114
Action Type: RESPONSE
Date: 04/30/2014
Action: Monitoring Report - Quarterly

Global Id: T0608397114
Action Type: RESPONSE
Date: 04/03/2007
Action: Monitoring Report - Quarterly

Global Id: T0608397114
Action Type: RESPONSE
Date: 02/14/1995
Action: Other Report / Document

Global Id: T0608397114
Action Type: RESPONSE
Date: 03/13/2001
Action: Other Report / Document

Global Id: T0608397114
Action Type: RESPONSE
Date: 07/03/1997
Action: Other Report / Document

Global Id: T0608397114
Action Type: RESPONSE
Date: 09/30/1993
Action: Other Report / Document

Global Id: T0608397114
Action Type: RESPONSE

MOBIL OIL CORP EP9 (Continued) **1000905477**

Date: 03/08/1994
Action: Other Report / Document

Global Id: T0608397114
Action Type: RESPONSE
Date: 09/07/2000
Action: Other Report / Document

Global Id: T0608397114
Action Type: RESPONSE
Date: 04/15/1987
Action: Other Report / Document

Global Id: T0608397114
Action Type: Other
Date: 05/16/2006
Action: Leak Reported

Global Id: T0608397114
Action Type: RESPONSE
Date: 08/31/2010
Action: Monitoring Report - Semi-Annually

Global Id: T0608397114
Action Type: RESPONSE
Date: 02/20/1998
Action: Other Report / Document

Global Id: T0608397114
Action Type: RESPONSE
Date: 04/24/2001
Action: Other Report / Document

Global Id: T0608397114
Action Type: RESPONSE
Date: 08/03/1998
Action: Other Report / Document

Global Id: T0608397114
Action Type: ENFORCEMENT
Date: 06/09/2009
Action: Notice to Comply

Global Id: T0608397114
Action Type: ENFORCEMENT
Date: 01/28/2009
Action: Notice to Comply

Global Id: T0608397114
Action Type: ENFORCEMENT
Date: 04/27/2010
Action: File Review - Closure

Global Id: T0608397114
Action Type: RESPONSE
Date: 10/10/2006
Action: Monitoring Report - Quarterly

MOBIL OIL CORP EP9 (Continued) **1000905477**

Global Id: T0608397114
Action Type: ENFORCEMENT
Date: 07/26/1999
Action: File review

Global Id: T0608397114
Action Type: ENFORCEMENT
Date: 12/02/2010
Action: File Review - Closure

Global Id: T0608397114
Action Type: RESPONSE
Date: 10/19/2012
Action: Site Assessment Report

Global Id: T0608397114
Action Type: ENFORCEMENT
Date: 11/25/2013
Action: Technical Correspondence / Assistance / Other

Global Id: T0608397114
Action Type: RESPONSE
Date: 04/29/2011
Action: Soil and Water Investigation Workplan

Global Id: T0608397114
Action Type: RESPONSE
Date: 08/28/2013
Action: Monitoring Report - Quarterly

Global Id: T0608397114
Action Type: ENFORCEMENT
Date: 02/07/2012
Action: Meeting

Global Id: T0608397114
Action Type: Other
Date: 04/25/2006
Action: Leak Discovery

Global Id: T0608397114
Action Type: ENFORCEMENT
Date: 06/25/2014
Action: Notice of Responsibility

Global Id: T0608397114
Action Type: ENFORCEMENT
Date: 07/07/2014
Action: LOP Case Closure Summary to RB

Global Id: T0608397114
Action Type: ENFORCEMENT
Date: 03/31/1998
Action: Staff Letter

Global Id: T0608397114
Action Type: RESPONSE

MOBIL OIL CORP EP9 (Continued) **1000905477**

Date: 04/23/2012
Action: Monitoring Report - Quarterly

Global Id: T0608397114
Action Type: RESPONSE
Date: 08/03/2011
Action: Monitoring Report - Semi-Annually

Global Id: T0608397114
Action Type: RESPONSE
Date: 02/03/2012
Action: Monitoring Report - Quarterly

Global Id: T0608397114
Action Type: RESPONSE
Date: 04/19/2013
Action: Monitoring Report - Quarterly

Global Id: T0608397114
Action Type: RESPONSE
Date: 06/14/2007
Action: Monitoring Report - Quarterly

Global Id: T0608397114
Action Type: RESPONSE
Date: 10/16/2012
Action: Monitoring Report - Quarterly

Global Id: T0608397114
Action Type: ENFORCEMENT
Date: 11/25/2013
Action: Technical Correspondence / Assistance / Other

Global Id: T0608397114
Action Type: ENFORCEMENT
Date: 11/25/2013
Action: Technical Correspondence / Assistance / Other

Global Id: T0608397114
Action Type: ENFORCEMENT
Date: 11/26/2013
Action: Staff Letter

Global Id: T0608397114
Action Type: RESPONSE
Date: 10/05/2011
Action: Monitoring Report - Quarterly

Global Id: T0608397114
Action Type: ENFORCEMENT
Date: 07/07/2014
Action: Closure/No Further Action Letter

LUST:
Global Id: T0608397114
Status: Open - Case Begin Date
Status Date: 04/25/2006

MOBIL OIL CORP EP9 (Continued) **1000905477**

Global Id:	T0608397114
Status:	Open - Site Assessment
Status Date:	10/26/2006
Global Id:	T0608397114
Status:	Open - Eligible for Closure
Status Date:	02/21/2013
Global Id:	T0608397114
Status:	Completed - Case Closed
Status Date:	07/07/2014

LUST REG 3:

Region:	3
Regional Board:	Central Coast Region
Facility County:	Santa Barbara
Global ID:	T0608386520
Status:	Leak being confirmed
Case Number:	3367
Local Case Num:	516321
Case Type:	S
Substance:	Gasoline
Quantity:	Not reported
Abatement Method:	Not reported
Leak Source:	D
Leak Cause:	L,
How Stopped:	NPP
How Discovered:	SAS
Release Date:	10/12/2000
Discovered Date:	9/12/00
Enter Date:	/ /
Stop Date:	9/12/00
Review Date:	/ /
Enforce Date:	Not reported
Close Date:	Not reported
Enforcement Type:	WAR
Responsible Party:	JENNIFER SEDLACHEK
RP Address:	2300 CLAYTON RD., SUITE #1250
Contact:	Not reported
Cross Street:	Mission St
Local Agency:	42000L
Lead Agency:	Local Agency
Staff Initials:	SMS
Confirm Leak:	10/22/00
Workplan:	Not reported
Prelim Assess:	9/12/00
Pollution Char:	/ /
Remedial Plan:	Not reported
Remedial Action:	Not reported
Monitoring:	/ /
Pilot Program:	LOP
Interim Action:	Not reported
Funding:	Not reported
MTBE Class:	*
Max MTBE Grnd Wtr:	Not reported
Max MTBE Soil:	Not reported

MOBIL OIL CORP EP9 (Continued) **1000905477**

Max MTBE Data: / /
MTBE Tested: NT
Lat/Long: 34.43084545 / -119.7143023
Soil Qualifier: Not reported
Grnd Wtr Qualifier: Not reported
Mtbe Concentratn: 0
Mtbe Fuel: 1
Org Name: Not reported
Basin Plan: Not reported
Beneficial: Not reported
Priority: Not reported
UST Cleanup Fund ID: Not reported
Suspended: Not reported
Operator: Not reported
Water System: Not reported
Well Name: Not reported
Distance From Well: 0
Assigned Name: Not reported
Summary: Not reported

FINDS:

Registry ID: 110002619818

Environmental Interest/Information System
California Hazardous Waste Tracking System - Datamart (HWTS-DATAMART) provides California with information on hazardous waste shipments for generators, transporters, and treatment, storage, and disposal facilities.

RCRAInfo is a national information system that supports the Resource Conservation and Recovery Act (RCRA) program through the tracking of events and activities related to facilities that generate, transport, and treat, store, or dispose of hazardous waste. RCRAInfo allows RCRA program staff to track the notification, permit, compliance, and corrective action activities required under RCRA.

Click this hyperlink while viewing on your computer to access additional FINDS: detail in the EDR Site Report.

ECHO:
Envid: 1000905477
Registry ID: 110002619818
DFR URL: http://echo.epa.gov/detailed-facility-report?fid=110002619818

CORTESE:
Region: CORTESE
Envirostor Id: Not reported
Site/Facility Type: Not reported
Cleanup Status: Not reported
Status Date: Not reported
Site Code: Not reported
Latitude: Not reported
Longitude: Not reported
Owner: Not reported

MOBIL OIL CORP EP9 (Continued) **1000905477**

Enf Type:	Not reported
Swat R:	Not reported
Flag:	CORTESE
Order No:	Not reported
Waste Discharge System No:	Not reported
Effective Date:	Not reported
Region 2:	3
WID Id:	3 420000N01
Solid Waste Id No:	Not reported
Waste Management Uit Name:	Not reported
File Name:	Cease Desist Orders & Cleanup Abatement Orders

CUPA SANTA BARBARA:

Facility Id:	FA0013704
Region:	SANTA BARBARA
Cross Street:	Not reported
Latitude:	Not reported
Longitude:	Not reported
Mailing Name:	EXXON MOBILE
Mailing Care Of:	WORLEY PARSONS KOMEX
Mailing Address:	3901 VIA ORO AVE #100
Mailing City:	LONG BEACH
Mailing State:	CA
Mailing Zip Code:	90810
Record Id:	PR0508662
Pe #:	2161
Current Status:	2

EMI:

Year:	2014
County Code:	42
Air Basin:	SCC
Facility ID:	11446
Air District Name:	SB
SIC Code:	8011
Air District Name:	SANTA BARBARA COUNTY APCD
Community Health Air Pollution Info System:	Not reported
Consolidated Emission Reporting Rule:	Not reported
Total Organic Hydrocarbon Gases Tons/Yr:	0.001166
Reactive Organic Gases Tons/Yr:	0.001024331
Carbon Monoxide Emissions Tons/Yr:	0.008891
NOX - Oxides of Nitrogen Tons/Yr:	0.015388
SOX - Oxides of Sulphur Tons/Yr:	3e-006
Particulate Matter Tons/Yr:	0.000513
Part. Matter 10 Micrometers and Smllr Tons/Yr:	0.000500688

Year:	2015
County Code:	42
Air Basin:	SCC
Facility ID:	11446
Air District Name:	SB
SIC Code:	8011
Air District Name:	SANTA BARBARA COUNTY APCD
Community Health Air Pollution Info System:	Not reported
Consolidated Emission Reporting Rule:	Not reported
Total Organic Hydrocarbon Gases Tons/Yr:	0.003749

MOBIL OIL CORP EP9 (Continued) **1000905477**

Reactive Organic Gases Tons/Yr:	0.0032934965
Carbon Monoxide Emissions Tons/Yr:	0.028579
NOX - Oxides of Nitrogen Tons/Yr:	0.049464
SOX - Oxides of Sulphur Tons/Yr:	1e-005
Particulate Matter Tons/Yr:	0.001649
Part. Matter 10 Micrometers and Smllr Tons/Yr:	0.001609424

ENF:

Region:	3
Facility Id:	258313
Agency Name:	Mobil Oil Corporation Burbank
Place Type:	Service/Commercial
Place Subtype:	Service/Commercial Site, NEC
Facility Type:	All other facilities
Agency Type:	Privately-Owned Business
# Of Agencies:	1
Place Latitude:	Not reported
Place Longitude:	Not reported
SIC Code 1:	7549
SIC Desc 1:	Automotive Services, Except Repair and Carwashes
SIC Code 2:	Not reported
SIC Desc 2:	Not reported
SIC Code 3:	Not reported
SIC Desc 3:	Not reported
NAICS Code 1:	Not reported
NAICS Desc 1:	Not reported
NAICS Code 2:	Not reported
NAICS Desc 2:	Not reported
NAICS Code 3:	Not reported
NAICS Desc 3:	Not reported
# Of Places:	1
Source Of Facility:	Reg Meas
Design Flow:	Not reported
Threat To Water Quality:	Not reported
Complexity:	Not reported
Pretreatment:	Not reported
Facility Waste Type:	Not reported
Facility Waste Type 2:	Not reported
Facility Waste Type 3:	Not reported
Facility Waste Type 4:	Not reported
Program:	UNREGS
Program Category1:	UNREGS
Program Category2:	UNREGS
# Of Programs:	1
WDID:	3 420000N01
Reg Measure Id:	162979
Reg Measure Type:	Unregulated
Region:	3
Order #:	Not reported
Npdes# CA#:	Not reported
Major-Minor:	Not reported
Npdes Type:	Not reported
Reclamation:	Not reported
Dredge Fill Fee:	Not reported
301H:	Not reported
Application Fee Amt Received:	Not reported
Status:	Never Active

MOBIL OIL CORP EP9 (Continued) **1000905477**

Status Date:	02/21/2013
Effective Date:	Not reported
Expiration/Review Date:	Not reported
Termination Date:	Not reported
WDR Review - Amend:	Not reported
WDR Review - Revise/Renew:	Not reported
WDR Review - Rescind:	Not reported
WDR Review - No Action Required:	Not reported
WDR Review - Pending:	Not reported
WDR Review - Planned:	Not reported
Status Enrollee:	N
Individual/General:	I
Fee Code:	Not reported
Direction/Voice:	Passive
Enforcement Id(EID):	221719
Region:	3
Order / Resolution Number:	88-069
Enforcement Action Type:	Clean-up and Abatement Order
Effective Date:	07/26/1988
Adoption/Issuance Date:	Not reported
Achieve Date:	Not reported
Termination Date:	Not reported
ACL Issuance Date:	Not reported
EPL Issuance Date:	Not reported
Status:	Active
Title:	Enforcement - 3 420000N01
Description:	NONE
Program:	UNREGS
Latest Milestone Completion Date:	Not reported
# Of Programs1:	1
Total Assessment Amount:	$0.00
Initial Assessed Amount:	$0.00
Liability $ Amount:	$0.00
Project $ Amount:	$0.00
Liability $ Paid:	$0.00
Project $ Completed:	$0.00
Total $ Paid/Completed Amount:	$0.00

HAZNET:

envid:	1000905477
Year:	2016
GEPAID:	CAR000234500
Contact:	DONNA HYMES
Telephone:	6104308151
Mailing Name:	Not reported
Mailing Address:	800 E WASHINGTON ST
Mailing City,St,Zip:	WEST CHESTER, PA 193804542
Gen County:	Santa Barbara
TSD EPA ID:	CAT080013352
TSD County:	Los Angeles
Waste Category:	Aqueous solution with total organic residues less than 10 percent
Disposal Method:	Other Recovery Of Reclamation For Reuse Including Acid Regeneration, Organics Recovery Ect
Tons:	1.281
Cat Decode:	Aqueous solution with total organic residues less than 10 percent
Method Decode:	Other Recovery Of Reclamation For Reuse Including Acid Regeneration, Organics Recovery Ect

MOBIL OIL CORP EP9 (Continued) **1000905477**

Facility County: Santa Barbara

envid: 1000905477
Year: 2015
GEPAID: CAR000234500
Contact: DONNA HYMES
Telephone: 6104308151
Mailing Name: Not reported
Mailing Address: 800 E WASHINGTON ST
Mailing City,St,Zip: WEST CHESTER, PA 193804542
Gen County: Santa Barbara
TSD EPA ID: CAT080013352
TSD County: Los Angeles
Waste Category: Aqueous solution with total organic residues less than 10 percent
Disposal Method: Other Recovery Of Reclamation For Reuse Including Acid Regeneration, Organics Recovery Ect
Tons: 0.903
Cat Decode: Not reported
Method Decode: Not reported
Facility County: Santa Barbara

envid: 1000905477
Year: 2013
GEPAID: CAR000234500
Contact: DONNA HYMES
Telephone: 6104308151
Mailing Name: Not reported
Mailing Address: 800 E WASHINGTON ST
Mailing City,St,Zip: WEST CHESTER, PA 193804542
Gen County: Santa Barbara
TSD EPA ID: NVT330010000
TSD County: 99
Waste Category: Not reported
Disposal Method: Other Recovery Of Reclamation For Reuse Including Acid Regeneration, Organics Recovery Ect
Tons: 0.3336
Cat Decode: Not reported
Method Decode: Not reported
Facility County: Not reported

envid: 1000905477
Year: 2013
GEPAID: CAR000234500
Contact: DONNA HYMES
Telephone: 6104308151
Mailing Name: Not reported
Mailing Address: 800 E WASHINGTON ST
Mailing City,St,Zip: WEST CHESTER, PA 193804542
Gen County: Santa Barbara
TSD EPA ID: CAT080013352
TSD County: Los Angeles
Waste Category: Not reported
Disposal Method: Other Recovery Of Reclamation For Reuse Including Acid Regeneration, Organics Recovery Ect
Tons: 4.17
Cat Decode: Not reported
Method Decode: Not reported

MOBIL OIL CORP EP9 (Continued) **1000905477**

Facility County: Not reported

HIST CORTESE:

Region:	CORTESE
Facility County Code:	42
Reg By:	WBC&D
Reg Id:	3 420000N01

NPDES:

Npdes Number:	Not reported
Facility Status:	Not reported
Agency Id:	Not reported
Region:	3
Regulatory Measure Id:	435456
Order No:	Not reported
Regulatory Measure Type:	Construction
Place Id:	Not reported
WDID:	3 42C365838
Program Type:	Not reported
Adoption Date Of Regulatory Measure:	Not reported
Effective Date Of Regulatory Measure:	Not reported
Expiration Date Of Regulatory Measure:	Not reported
Termination Date Of Regulatory Measure:	03/30/2015
Discharge Name:	Not reported
Discharge Address:	Not reported
Discharge City:	Not reported
Discharge State:	Not reported
Discharge Zip:	Not reported
RECEIVED DATE:	03/07/2013
PROCESSED DATE:	03/12/2013
STATUS CODE NAME:	Terminated
STATUS DATE:	06/09/2015
PLACE SIZE:	4.13
PLACE SIZE UNIT:	Acres
FACILITY CONTACT NAME:	Derek Hansen
FACILITY CONTACT TITLE:	Vice President
FACILITY CONTACT PHONE:	805-962-2121
FACILITY CONTACT PHONE EXT:	Not reported
FACILITY CONTACT EMAIL:	dhansen@towbes.com
OPERATOR NAME:	The Towbes Group
OPERATOR ADDRESS:	21 East Victoria Street
OPERATOR CITY:	Santa Barbara
OPERATOR STATE:	California
OPERATOR ZIP:	93101
OPERATOR CONTACT NAME:	Derek Hansen
OPERATOR CONTACT TITLE:	Vice President
OPERATOR CONTACT PHONE:	805-962-2121
OPERATOR CONTACT PHONE EXT:	Not reported
OPERATOR CONTACT EMAIL:	dhansen@towbes.com
OPERATOR TYPE:	Private Business
DEVELOPER NAME:	The Towbes Group Inc
DEVELOPER ADDRESS:	21 East Victoria Sutie 200
DEVELOPER CITY:	Santa Barbara
DEVELOPER STATE:	California
DEVELOPER ZIP:	93101
DEVELOPER CONTACT NAME:	Derek Hansen

MOBIL OIL CORP EP9 (Continued) **1000905477**

DEVELOPER CONTACT TITLE:	Vice President
CONSTYPE LINEAR UTILITY IND:	N
EMERGENCY PHONE NO:	Not reported
EMERGENCY PHONE EXT:	Not reported
CONSTYPE ABOVE GROUND IND:	N
CONSTYPE BELOW GROUND IND:	N
CONSTYPE CABLE LINE IND:	N
CONSTYPE COMM LINE IND:	N
CONSTYPE COMMERTIAL IND:	Y
CONSTYPE ELECTRICAL LINE IND:	N
CONSTYPE GAS LINE IND:	N
CONSTYPE INDUSTRIAL IND:	N
CONSTYPE OTHER DESRIPTION:	Not reported
CONSTYPE OTHER IND:	N
CONSTYPE RECONS IND:	N
CONSTYPE RESIDENTIAL IND:	N
CONSTYPE TRANSPORT IND:	N
CONSTYPE UTILITY DESCRIPTION:	Not reported
CONSTYPE UTILITY IND:	N
CONSTYPE WATER SEWER IND:	N
DIR DISCHARGE USWATER IND:	N
RECEIVING WATER NAME:	Pacific Ocean
CERTIFIER NAME:	Craig Zimmerman
CERTIFIER TITLE:	Not reported
CERTIFICATION DATE:	07-MAR-13
PRIMARY SIC:	Not reported
SECONDARY SIC:	Not reported
TERTIARY SIC:	Not reported
Npdes Number:	CAS000002
Facility Status:	Terminated
Agency Id:	0
Region:	3
Regulatory Measure Id:	435456
Order No:	2009-0009-DWQ
Regulatory Measure Type:	Enrollee
Place Id:	Not reported
WDID:	3 42C365838
Program Type:	Construction
Adoption Date Of Regulatory Measure:	Not reported
Effective Date Of Regulatory Measure:	03/12/2013
Expiration Date Of Regulatory Measure:	Not reported
Termination Date Of Regulatory Measure:	03/30/2015
Discharge Name:	The Towbes Group
Discharge Address:	21 East Victoria Street
Discharge City:	Santa Barbara
Discharge State:	California
Discharge Zip:	93101
RECEIVED DATE:	Not reported
PROCESSED DATE:	Not reported
STATUS CODE NAME:	Not reported
STATUS DATE:	Not reported
PLACE SIZE:	Not reported
PLACE SIZE UNIT:	Not reported
FACILITY CONTACT NAME:	Not reported
FACILITY CONTACT TITLE:	Not reported
FACILITY CONTACT PHONE:	Not reported

MOBIL OIL CORP EP9 (Continued) **1000905477**

FACILITY CONTACT PHONE EXT:	Not reported
FACILITY CONTACT EMAIL:	Not reported
OPERATOR NAME:	Not reported
OPERATOR ADDRESS:	Not reported
OPERATOR CITY:	Not reported
OPERATOR STATE:	Not reported
OPERATOR ZIP:	Not reported
OPERATOR CONTACT NAME:	Not reported
OPERATOR CONTACT TITLE:	Not reported
OPERATOR CONTACT PHONE:	Not reported
OPERATOR CONTACT PHONE EXT:	Not reported
OPERATOR CONTACT EMAIL:	Not reported
OPERATOR TYPE:	Not reported
DEVELOPER NAME:	Not reported
DEVELOPER ADDRESS:	Not reported
DEVELOPER CITY:	Not reported
DEVELOPER STATE:	Not reported
DEVELOPER ZIP:	Not reported
DEVELOPER CONTACT NAME:	Not reported
DEVELOPER CONTACT TITLE:	Not reported
CONSTYPE LINEAR UTILITY IND:	Not reported
EMERGENCY PHONE NO:	Not reported
EMERGENCY PHONE EXT:	Not reported
CONSTYPE ABOVE GROUND IND:	Not reported
CONSTYPE BELOW GROUND IND:	Not reported
CONSTYPE CABLE LINE IND:	Not reported
CONSTYPE COMM LINE IND:	Not reported
CONSTYPE COMMERTIAL IND:	Not reported
CONSTYPE ELECTRICAL LINE IND:	Not reported
CONSTYPE GAS LINE IND:	Not reported
CONSTYPE INDUSTRIAL IND:	Not reported
CONSTYPE OTHER DESRIPTION:	Not reported
CONSTYPE OTHER IND:	Not reported
CONSTYPE RECONS IND:	Not reported
CONSTYPE RESIDENTIAL IND:	Not reported
CONSTYPE TRANSPORT IND:	Not reported
CONSTYPE UTILITY DESCRIPTION:	Not reported
CONSTYPE UTILITY IND:	Not reported
CONSTYPE WATER SEWER IND:	Not reported
DIR DISCHARGE USWATER IND:	Not reported
RECEIVING WATER NAME:	Not reported
CERTIFIER NAME:	Not reported
CERTIFIER TITLE:	Not reported
CERTIFICATION DATE:	Not reported
PRIMARY SIC:	Not reported
SECONDARY SIC:	Not reported
TERTIARY SIC:	Not reported

E43 NE 1/8-1/4 0.160 mi. 844 ft. | **EXXON MOBIL OIL 11 EP9-CLSD**
1936 STATE ST
SANTA BARBARA, CA 93105
Site 14 of 17 in cluster E | **CUPA Listings** | **S110741765**
N/A

Relative: Higher
Actual: 174 ft.

CUPA SANTA BARBARA:

Facility Id:	FA0004685
Region:	SANTA BARBARA
Cross Street:	Not reported
Latitude:	34.4309
Longitude:	-119.714
Mailing Name:	EXXON MOBIL OIL CORPORATION
Mailing Care Of:	BRUCE SAYAGAN
Mailing Address:	7300 W FRIENDLY AVE
Mailing City:	GREENSBORO
Mailing State:	NC
Mailing Zip Code:	27420
Record Id:	PR0221632
Pe #:	2202
Current Status:	2

Facility Id:	FA0004685
Region:	SANTA BARBARA
Cross Street:	Not reported
Latitude:	34.4309
Longitude:	-119.714
Mailing Name:	EXXON MOBIL OIL CORPORATION
Mailing Care Of:	BRUCE SAYAGAN
Mailing Address:	7300 W FRIENDLY AVE
Mailing City:	GREENSBORO
Mailing State:	NC
Mailing Zip Code:	27420
Record Id:	PR0231632
Pe #:	2302
Current Status:	2

Facility Id:	FA0004685
Region:	SANTA BARBARA
Cross Street:	Not reported
Latitude:	34.4309
Longitude:	-119.714
Mailing Name:	EXXON MOBIL OIL CORPORATION
Mailing Care Of:	BRUCE SAYAGAN
Mailing Address:	7300 W FRIENDLY AVE
Mailing City:	GREENSBORO
Mailing State:	NC
Mailing Zip Code:	27420
Record Id:	PR0505918
Pe #:	2161
Current Status:	2

E44 NE 1/8-1/4 0.160 mi. 844 ft. | **1X MOBIL OIL CO #11-EP9**
1936 NO STATE ST
SANTA BARBARA, CA 93101

Site 15 of 17 in cluster E

HIST UST **S112838201**
HAZNET **N/A**

Relative: Higher

Actual: 174 ft.

HIST UST:

File Number:	0002C89F
URL:	http://geotracker.waterboards.ca.gov/ustpdfs/pdf/0002C89F.pdf
Region:	Not reported
Facility ID:	Not reported
Facility Type:	Not reported
Other Type:	Not reported
Contact Name:	Not reported
Telephone:	Not reported
Owner Name:	Not reported
Owner Address:	Not reported
Owner City,St,Zip:	Not reported
Total Tanks:	Not reported
Tank Num:	Not reported
Container Num:	Not reported
Year Installed:	Not reported
Tank Capacity:	Not reported
Tank Used for:	Not reported
Type of Fuel:	Not reported
Container Construction Thickness:	Not reported
Leak Detection:	Not reported

Click here for Geo Tracker PDF:

HAZNET:

envid:	S112838201
Year:	1994
GEPAID:	CAC000539944
Contact:	MOBIL OIL CO
Telephone:	0000000000
Mailing Name:	Not reported
Mailing Address:	3800 W ALAMEDA #700
Mailing City,St,Zip:	BURBANK, CA 915054331
Gen County:	Not reported
TSD EPA ID:	CAT080011059
TSD County:	Not reported
Waste Category:	Aqueous solution with total organic residues less than 10 percent
Disposal Method:	Recycler
Tons:	.1668
Cat Decode:	Not reported
Method Decode:	Not reported
Facility County:	Santa Barbara
envid:	S112838201
Year:	1994
GEPAID:	CAC000539944
Contact:	MOBIL OIL CO
Telephone:	0000000000
Mailing Name:	Not reported
Mailing Address:	3800 W ALAMEDA #700
Mailing City,St,Zip:	BURBANK, CA 915054331
Gen County:	Not reported

1X MOBIL OIL CO #11-EP9 (Continued) **S112838201**

TSD EPA ID:	CAT080013352
TSD County:	Not reported
Waste Category:	Aqueous solution with total organic residues less than 10 percent
Disposal Method:	Not reported
Tons:	.1668
Cat Decode:	Not reported
Method Decode:	Not reported
Facility County:	Santa Barbara

E45
NE
1/8-1/4
0.160 mi.
844 ft.

MOBIL OIL **LUST** **U003786465**
1936 STATE ST **N/A**
SANTA BARBARA, CA 93105

Site 16 of 17 in cluster E

Relative:
Higher

Actual:
174 ft.

LUST:

Lead Agency:	SANTA BARBARA COUNTY LOP
Case Type:	LUST Cleanup Site
Geo Track:	http://geotracker.waterboards.ca.gov/profile_report.asp?global_id=T0608300594
Global Id:	T0608300594
Latitude:	34.430811832
Longitude:	-119.714332304
Status:	Completed - Case Closed
Status Date:	11/19/1998
Case Worker:	CSB
RB Case Number:	3164
Local Agency:	SANTA BARBARA COUNTY LOP
File Location:	All Files are on GeoTracker or in the Local Agency Database
Local Case Number:	51632
Potential Media Affect:	Soil
Potential Contaminants of Concern:	Gasoline
Site History:	COMPLETE LOP FILE HAS BEEN UPLOADED TO GEOTRACKER WEBSITE - HARD COPIES NO LONGER EXIST IN LOP FILES

LUST:

Global Id:	T0608300594
Contact Type:	Local Agency Caseworker
Contact Name:	Closed Santa Barbara Co LOP Sites
Organization Name:	SANTA BARBARA COUNTY LOP
Address:	2125 S. Centerpointe Parkway, Suite #333
City:	Santa Maria
Email:	paul.mccaw@sbcphd.org
Phone Number:	8053468359

LUST:

Global Id:	T0608300594
Action Type:	ENFORCEMENT
Date:	11/27/2013
Action:	Technical Correspondence / Assistance / Other
Global Id:	T0608300594
Action Type:	ENFORCEMENT
Date:	03/31/1998
Action:	Staff Letter
Global Id:	T0608300594
Action Type:	RESPONSE
Date:	07/28/1998

MOBIL OIL (Continued) **U003786465**

Action: Other Report / Document

Global Id: T0608300594
Action Type: RESPONSE
Date: 06/01/1995
Action: Respond to Petition

Global Id: T0608300594
Action Type: RESPONSE
Date: 02/24/1992
Action: Site Assessment Report

Global Id: T0608300594
Action Type: RESPONSE
Date: 03/08/1994
Action: Other Report / Document

Global Id: T0608300594
Action Type: RESPONSE
Date: 08/14/1986
Action: Other Report / Document

Global Id: T0608300594
Action Type: RESPONSE
Date: 04/24/2001
Action: Other Report / Document

Global Id: T0608300594
Action Type: RESPONSE
Date: 04/30/1996
Action: Monitoring Report - Quarterly

Global Id: T0608300594
Action Type: RESPONSE
Date: 08/09/1990
Action: Other Workplan

Global Id: T0608300594
Action Type: RESPONSE
Date: 02/12/1990
Action: Other Report / Document

Global Id: T0608300594
Action Type: RESPONSE
Date: 08/03/1998
Action: Other Report / Document

Global Id: T0608300594
Action Type: RESPONSE
Date: 03/13/2001
Action: Other Report / Document

Global Id: T0608300594
Action Type: RESPONSE
Date: 07/26/1999
Action: Other Report / Document

MOBIL OIL (Continued) **U003786465**

Global Id: T0608300594
Action Type: RESPONSE
Date: 09/07/2000
Action: Other Report / Document

Global Id: T0608300594
Action Type: RESPONSE
Date: 09/30/1993
Action: Other Report / Document

Global Id: T0608300594
Action Type: RESPONSE
Date: 08/15/1991
Action: Other Report / Document

Global Id: T0608300594
Action Type: RESPONSE
Date: 05/21/1999
Action: Other Report / Document

Global Id: T0608300594
Action Type: RESPONSE
Date: 04/30/1996
Action: Monitoring Report - Quarterly

Global Id: T0608300594
Action Type: RESPONSE
Date: 03/31/1998
Action: Other Report / Document

Global Id: T0608300594
Action Type: RESPONSE
Date: 04/15/1987
Action: Other Report / Document

Global Id: T0608300594
Action Type: RESPONSE
Date: 04/19/1995
Action: Monitoring Report - Quarterly

Global Id: T0608300594
Action Type: RESPONSE
Date: 10/27/1998
Action: Other Report / Document

Global Id: T0608300594
Action Type: RESPONSE
Date: 11/25/1992
Action: Monitoring Report - Quarterly

Global Id: T0608300594
Action Type: RESPONSE
Date: 02/04/1998
Action: Other Workplan

Global Id: T0608300594
Action Type: Other

MOBIL OIL (Continued) **U003786465**

Date: 08/18/1987
Action: Leak Reported

Global Id: T0608300594
Action Type: ENFORCEMENT
Date: 09/04/1998
Action: Closure/No Further Action Letter

Global Id: T0608300594
Action Type: RESPONSE
Date: 10/01/1994
Action: Site Assessment Report

Global Id: T0608300594
Action Type: RESPONSE
Date: 02/14/1995
Action: Other Report / Document

Global Id: T0608300594
Action Type: RESPONSE
Date: 01/22/1987
Action: Other Report / Document

Global Id: T0608300594
Action Type: RESPONSE
Date: 03/12/1987
Action: Other Report / Document

Global Id: T0608300594
Action Type: RESPONSE
Date: 01/26/1993
Action: Monitoring Report - Quarterly

Global Id: T0608300594
Action Type: RESPONSE
Date: 02/08/1998
Action: Monitoring Report - Quarterly

Global Id: T0608300594
Action Type: RESPONSE
Date: 08/25/1998
Action: Other Report / Document

Global Id: T0608300594
Action Type: RESPONSE
Date: 07/03/1997
Action: Other Report / Document

Global Id: T0608300594
Action Type: RESPONSE
Date: 11/04/1994
Action: Other Report / Document

Global Id: T0608300594
Action Type: RESPONSE
Date: 04/01/1991
Action: Site Assessment Report

MOBIL OIL (Continued) **U003786465**

Global Id: T0608300594
Action Type: RESPONSE
Date: 10/12/2000
Action: Other Report / Document

Global Id: T0608300594
Action Type: RESPONSE
Date: 03/04/1997
Action: Monitoring Report - Quarterly

Global Id: T0608300594
Action Type: RESPONSE
Date: 06/01/1991
Action: Other Report / Document

Global Id: T0608300594
Action Type: RESPONSE
Date: 05/24/1994
Action: Other Workplan

Global Id: T0608300594
Action Type: RESPONSE
Date: 10/01/1990
Action: Site Assessment Report

Global Id: T0608300594
Action Type: RESPONSE
Date: 12/12/2001
Action: Other Report / Document

Global Id: T0608300594
Action Type: RESPONSE
Date: 01/17/1997
Action: Other Report / Document

Global Id: T0608300594
Action Type: RESPONSE
Date: 02/20/1998
Action: Other Report / Document

Global Id: T0608300594
Action Type: RESPONSE
Date: 04/29/1994
Action: Monitoring Report - Quarterly

Global Id: T0608300594
Action Type: RESPONSE
Date: 04/16/1993
Action: Monitoring Report - Quarterly

Global Id: T0608300594
Action Type: RESPONSE
Date: 01/06/1995
Action: Other Workplan

Global Id: T0608300594
Action Type: RESPONSE

MOBIL OIL (Continued) **U003786465**

Date: 12/10/1990
Action: Other Workplan

Global Id: T0608300594
Action Type: ENFORCEMENT
Date: 05/06/1986
Action: Unauthorized Release Form

Global Id: T0608300594
Action Type: ENFORCEMENT
Date: 11/19/1998
Action: Closure/No Further Action Letter

Global Id: T0608300594
Action Type: Other
Date: 08/18/1987
Action: Leak Discovery

LUST:
Global Id: T0608300594
Status: Open - Case Begin Date
Status Date: 08/18/1987

Global Id: T0608300594
Status: Open - Site Assessment
Status Date: 11/13/1987

Global Id: T0608300594
Status: Open - Site Assessment
Status Date: 10/21/1990

Global Id: T0608300594
Status: Completed - Case Closed
Status Date: 11/19/1998

E46 **MOBIL OIL** **LUST** **S101594176**
NE **1936 STATE ST** **SWEEPS UST** **N/A**
1/8-1/4 **SANTA BARBARA, CA 93105** **CA FID UST**
0.160 mi. **HIST CORTESE**
844 ft. **Site 17 of 17 in cluster E**

Relative:
Higher

Actual:
174 ft.

LUST REG 3:
Region: 3
Regional Board: Central Coast Region
Facility County: Santa Barbara
Global ID: T0608300594
Status: Case Closed
Case Number: 3164
Local Case Num: 51632
Case Type: S
Substance: Gasoline
Quantity: Not reported
Abatement Method: Excavate and Dispose - remove contaminated soil and dispose in approved site
Leak Source: Not reported
Leak Cause: Not reported

MOBIL OIL (Continued) **S101594176**

How Stopped:	Not reported
How Discovered:	Not reported
Release Date:	08/18/1987
Discovered Date:	8/18/87
Enter Date:	/ /
Stop Date:	Not reported
Review Date:	/ /
Enforce Date:	1/1/65
Close Date:	11/19/98
Enforcement Type:	None Taken
Responsible Party:	Not reported
RP Address:	Not reported
Contact:	Not reported
Cross Street:	Not reported
Local Agency:	42000L
Lead Agency:	Local Agency
Staff Initials:	RBA
Confirm Leak:	11/13/87
Workplan:	11/13/87
Prelim Assess:	10/21/90
Pollution Char:	/ /
Remedial Plan:	Not reported
Remedial Action:	Not reported
Monitoring:	/ /
Pilot Program:	LOP
Interim Action:	Not reported
Funding:	F
MTBE Class:	*
Max MTBE Grnd Wtr:	Not reported
Max MTBE Soil:	Not reported
Max MTBE Data:	/ /
MTBE Tested:	NT
Lat/Long:	34.43081183 / -119.7143323
Soil Qualifier:	Not reported
Grnd Wtr Qualifier:	Not reported
Mtbe Concentratn:	0
Mtbe Fuel:	1
Org Name:	Not reported
Basin Plan:	Not reported
Beneficial:	Not reported
Priority:	2A4
UST Cleanup Fund ID:	Not reported
Suspended:	Not reported
Operator:	Not reported
Water System:	Not reported
Well Name:	Not reported
Distance From Well:	0
Assigned Name:	Not reported
Summary:	Not reported

SWEEPS UST:

Status:	Active
Comp Number:	1632
Number:	9
Board Of Equalization:	Not reported
Referral Date:	02-23-93
Action Date:	02-23-93

MOBIL OIL (Continued) **S101594176**

Created Date:	09-19-91
Owner Tank Id:	Not reported
SWRCB Tank Id:	42-000-001632-000001
Tank Status:	A
Capacity:	1000
Active Date:	03-03-92
Tank Use:	OIL
STG:	W
Content:	WASTE OIL
Number Of Tanks:	4

Status:	Active
Comp Number:	1632
Number:	9
Board Of Equalization:	Not reported
Referral Date:	02-23-93
Action Date:	02-23-93
Created Date:	09-19-91
Owner Tank Id:	259
SWRCB Tank Id:	42-000-001632-000002
Tank Status:	A
Capacity:	10000
Active Date:	03-03-92
Tank Use:	M.V. FUEL
STG:	P
Content:	LEADED GASOL
Number Of Tanks:	Not reported

Status:	Active
Comp Number:	1632
Number:	9
Board Of Equalization:	Not reported
Referral Date:	02-23-93
Action Date:	02-23-93
Created Date:	09-19-91
Owner Tank Id:	260
SWRCB Tank Id:	42-000-001632-000003
Tank Status:	A
Capacity:	10000
Active Date:	03-03-92
Tank Use:	M.V. FUEL
STG:	P
Content:	LEADED GASOL
Number Of Tanks:	Not reported

Status:	Active
Comp Number:	1632
Number:	9
Board Of Equalization:	Not reported
Referral Date:	02-23-93
Action Date:	02-23-93
Created Date:	09-19-91
Owner Tank Id:	261
SWRCB Tank Id:	42-000-001632-000004
Tank Status:	A
Capacity:	12000
Active Date:	03-03-92

MOBIL OIL (Continued) **S101594176**

Tank Use: M.V. FUEL
STG: P
Content: REG UNLEADED
Number Of Tanks: Not reported

CA FID UST:
Facility ID: 42000400
Regulated By: UTNKA
Regulated ID: Not reported
Cortese Code: Not reported
SIC Code: Not reported
Facility Phone: Not reported
Mail To: Not reported
Mailing Address: 3800 ALAMEDA BLVD, STE 70
Mailing Address 2: Not reported
Mailing City,St,Zip: SANTA BARBARA 93105
Contact: Not reported
Contact Phone: Not reported
DUNs Number: Not reported
NPDES Number: Not reported
EPA ID: Not reported
Comments: Not reported
Status: Active

HIST CORTESE:
Region: CORTESE
Facility County Code: 42
Reg By: LTNKA
Reg Id: 2253

G47 **CHARLES LEONARD DDS** **CUPA Listings** **S110742224**
East **1805 STATE ST #A** **N/A**
1/8-1/4 **SANTA BARBARA, CA 93101**
0.180 mi.
948 ft. **Site 3 of 8 in cluster G**

Relative:
Higher

Actual:
154 ft.

CUPA SANTA BARBARA:
Facility Id: FA0012726
Region: SANTA BARBARA
Cross Street: Not reported
Latitude: Not reported
Longitude: Not reported
Mailing Name: LEONARD, CHARLES S
Mailing Care Of: CHARLES S LEONARD DDS
Mailing Address: 1805 STATE ST #A
Mailing City: SANTA BARBARA
Mailing State: CA
Mailing Zip Code: 93101
Record Id: PR0506481
Pe #: 2200
Current Status: 2

48 East 1/8-1/4 0.205 mi. 1081 ft. | **PARTERS IMAGING SVCS**
1727 STATE ST
SANTA BARBARA, CA 93101 | **RCRA-SQG** | **1000905326**
CA0000483750

Relative: Higher

Actual: 151 ft.

RCRA-SQG:

Date form received by agency:	07/11/1994
Facility name:	PARTERS IMAGING SVCS
Facility address:	1727 STATE ST SANTA BARBARA, CA 93101
EPA ID:	CA0000483750
Mailing address:	STATE ST SANTA BARBARA, CA 93101
Contact:	KEITH MESSINGER
Contact address:	1727 STATE ST SANTA BARBARA, CA 93101
Contact country:	US
Contact telephone:	805-682-1996
Contact email:	Not reported
EPA Region:	09
Classification:	Small Small Quantity Generator
Description:	Handler: generates more than 100 and less than 1000 kg of hazardous waste during any calendar month and accumulates less than 6000 kg of hazardous waste at any time; or generates 100 kg or less of hazardous waste during any calendar month, and accumulates more than 1000 kg of hazardous waste at any time

Owner/Operator Summary:

Owner/operator name:	KEITH MESSINGER
Owner/operator address:	1727 STATE ST SANTA BARBARA, CA 93101
Owner/operator country:	Not reported
Owner/operator telephone:	805-682-1996
Owner/operator email:	Not reported
Owner/operator fax:	Not reported
Owner/operator extension:	Not reported
Legal status:	Private
Owner/Operator Type:	Owner
Owner/Op start date:	Not reported
Owner/Op end date:	Not reported

Handler Activities Summary:

U.S. importer of hazardous waste:	No
Mixed waste (haz. and radioactive):	No
Recycler of hazardous waste:	No
Transporter of hazardous waste:	No
Treater, storer or disposer of HW:	No
Underground injection activity:	No
On-site burner exemption:	No
Furnace exemption:	No
Used oil fuel burner:	No
Used oil processor:	No
User oil refiner:	No
Used oil fuel marketer to burner:	No
Used oil Specification marketer:	No
Used oil transfer facility:	No
Used oil transporter:	No

PARTERS IMAGING SVCS (Continued) **1000905326**

Violation Status: No violations found

G49 East 1/8-1/4 0.205 mi. 1085 ft. **WORLD OIL CO #105** **LUST U003938690**
1800 STATE ST **UST N/A**
SANTA BARBARA, CA 93101

Site 4 of 8 in cluster G

Relative: Higher

Actual: 159 ft.

LUST:

Lead Agency:	SANTA BARBARA COUNTY LOP
Case Type:	LUST Cleanup Site
Geo Track:	http://geotracker.waterboards.ca.gov/profile_report.asp?global_id=T0608300713
Global Id:	T0608300713
Latitude:	34.429228706
Longitude:	-119.712111852
Status:	Completed - Case Closed
Status Date:	08/30/2012
Case Worker:	CSB
RB Case Number:	740
Local Agency:	SANTA BARBARA COUNTY LOP
File Location:	All Files are on GeoTracker or in the Local Agency Database
Local Case Number:	50026
Potential Media Affect:	Aquifer used for drinking water supply, Soil
Potential Contaminants of Concern:	Gasoline, Waste Oil / Motor / Hydraulic / Lubricating
Site History:	The case was opened following an unauthorized release from an underground storage tank system at the subject site. Corrective action is underway as directed by FPD. Corrective action may consist of preliminary site investigation, planning and implementation of remedial action, verification monitoring, or a combination thereof. Please refer to the site-specific documentation submitted to the SWRCB's GeoTracker database for additional information. COMPLETE LOP FILE HAS BEEN UPLOADED TO GEOTRACKER WEBSITE - HARD COPIES NO LONGER EXIST IN LOP FILES

LUST:

Global Id:	T0608300713
Contact Type:	Regional Board Caseworker
Contact Name:	CHRIS ADAIR
Organization Name:	CENTRAL COAST RWQCB (REGION 3)
Address:	895 AEROVISTA PL, SUITE 101
City:	SAN LUIS OBISPO
Email:	cadair@waterboards.ca.gov
Phone Number:	Not reported

Global Id:	T0608300713
Contact Type:	Local Agency Caseworker
Contact Name:	Closed Santa Barbara Co LOP Sites
Organization Name:	SANTA BARBARA COUNTY LOP
Address:	2125 S. Centerpointe Parkway, Suite #333
City:	Santa Maria
Email:	paul.mccaw@sbcphd.org
Phone Number:	8053468359

Global Id:	T0608300713
Contact Type:	Regional Board Caseworker
Contact Name:	RB3 STAFF
Organization Name:	CENTRAL COAST RWQCB (REGION 3)
Address:	895 AEROVISTA PL, SUITE 101
City:	SAN LUIS OBISPO

WORLD OIL CO #105 (Continued) **U003938690**

Email: centralcoast@waterboards.ca.gov
Phone Number: 8055493147

LUST:

Global Id: T0608300713
Action Type: ENFORCEMENT
Date: 06/18/2010
Action: File review

Global Id: T0608300713
Action Type: ENFORCEMENT
Date: 10/14/2010
Action: Technical Correspondence / Assistance / Other

Global Id: T0608300713
Action Type: RESPONSE
Date: 11/01/2006
Action: Other Report / Document

Global Id: T0608300713
Action Type: RESPONSE
Date: 01/06/2005
Action: Other Report / Document

Global Id: T0608300713
Action Type: RESPONSE
Date: 12/09/2003
Action: Other Report / Document

Global Id: T0608300713
Action Type: RESPONSE
Date: 05/10/2012
Action: Other Report / Document

Global Id: T0608300713
Action Type: RESPONSE
Date: 08/12/2011
Action: Other Report / Document

Global Id: T0608300713
Action Type: REMEDIATION
Date: 10/17/2006
Action: Soil Vapor Extraction (SVE)

Global Id: T0608300713
Action Type: ENFORCEMENT
Date: 10/09/2009
Action: Technical Correspondence / Assistance / Other

Global Id: T0608300713
Action Type: ENFORCEMENT
Date: 09/16/2009
Action: Technical Correspondence / Assistance / Other

Global Id: T0608300713
Action Type: RESPONSE
Date: 10/27/2010

WORLD OIL CO #105 (Continued) **U003938690**

Action: Other Report / Document

Global Id: T0608300713
Action Type: ENFORCEMENT
Date: 04/30/2004
Action: Staff Letter

Global Id: T0608300713
Action Type: ENFORCEMENT
Date: 10/14/2010
Action: Technical Correspondence / Assistance / Other

Global Id: T0608300713
Action Type: ENFORCEMENT
Date: 03/09/2011
Action: Technical Correspondence / Assistance / Other

Global Id: T0608300713
Action Type: ENFORCEMENT
Date: 07/19/2011
Action: Site Visit / Inspection / Sampling

Global Id: T0608300713
Action Type: ENFORCEMENT
Date: 08/30/2012
Action: State Water Board Closure Order

Global Id: T0608300713
Action Type: ENFORCEMENT
Date: 12/03/2009
Action: Technical Correspondence / Assistance / Other

Global Id: T0608300713
Action Type: ENFORCEMENT
Date: 01/14/2010
Action: Technical Correspondence / Assistance / Other

Global Id: T0608300713
Action Type: REMEDIATION
Date: 06/05/1996
Action: Excavation

Global Id: T0608300713
Action Type: Other
Date: 12/01/1989
Action: Leak Reported

Global Id: T0608300713
Action Type: RESPONSE
Date: 09/21/2010
Action: Clean Up Fund - 5-Year Review Summary

Global Id: T0608300713
Action Type: Other
Date: 12/01/1989
Action: Leak Discovery

WORLD OIL CO #105 (Continued) **U003938690**

Global Id: T0608300713
Action Type: RESPONSE
Date: 09/19/2002
Action: Other Report / Document

Global Id: T0608300713
Action Type: RESPONSE
Date: 01/24/2002
Action: Tank Removal Report / UST Sampling Report

Global Id: T0608300713
Action Type: RESPONSE
Date: 11/26/2001
Action: Other Report / Document

Global Id: T0608300713
Action Type: RESPONSE
Date: 11/14/2000
Action: Site Assessment Report

Global Id: T0608300713
Action Type: RESPONSE
Date: 07/06/2001
Action: Monitoring Report - Quarterly

Global Id: T0608300713
Action Type: RESPONSE
Date: 04/12/2000
Action: Soil and Water Investigation Workplan

Global Id: T0608300713
Action Type: RESPONSE
Date: 07/19/2007
Action: Monitoring Report - Quarterly

Global Id: T0608300713
Action Type: RESPONSE
Date: 02/15/1993
Action: Monitoring Report - Quarterly

Global Id: T0608300713
Action Type: RESPONSE
Date: 07/31/2002
Action: Other Report / Document

Global Id: T0608300713
Action Type: RESPONSE
Date: 05/09/2001
Action: Monitoring Report - Other

Global Id: T0608300713
Action Type: RESPONSE
Date: 01/02/2001
Action: Monitoring Report - Quarterly

Global Id: T0608300713
Action Type: RESPONSE

WORLD OIL CO #105 (Continued) **U003938690**

Date: 07/18/2000
Action: Monitoring Report - Quarterly

Global Id: T0608300713
Action Type: RESPONSE
Date: 05/12/1994
Action: Soil and Water Investigation Workplan

Global Id: T0608300713
Action Type: RESPONSE
Date: 03/26/2002
Action: Interim Remedial Action Plan

Global Id: T0608300713
Action Type: RESPONSE
Date: 03/31/1994
Action: Monitoring Report - Quarterly

Global Id: T0608300713
Action Type: RESPONSE
Date: 02/22/1994
Action: CAP/RAP - Feasibility Study Report

Global Id: T0608300713
Action Type: RESPONSE
Date: 12/31/1993
Action: Monitoring Report - Quarterly

Global Id: T0608300713
Action Type: RESPONSE
Date: 10/07/1991
Action: CAP/RAP - Feasibility Study Report

Global Id: T0608300713
Action Type: RESPONSE
Date: 11/08/1995
Action: Monitoring Report - Quarterly

Global Id: T0608300713
Action Type: ENFORCEMENT
Date: 02/03/2010
Action: Technical Correspondence / Assistance / Other

Global Id: T0608300713
Action Type: ENFORCEMENT
Date: 11/18/2014
Action: Technical Correspondence / Assistance / Other

Global Id: T0608300713
Action Type: RESPONSE
Date: 03/07/2012
Action: Clean Up Fund - 5-Year Review Summary

Global Id: T0608300713
Action Type: RESPONSE
Date: 09/22/2010
Action: Clean Up Fund - 5-Year Review Summary

WORLD OIL CO #105 (Continued) **U003938690**

Global Id: T0608300713
Action Type: ENFORCEMENT
Date: 03/10/2010
Action: Site Visit / Inspection / Sampling

Global Id: T0608300713
Action Type: REMEDIATION
Date: 09/24/2007
Action: In Situ Physical/Chemical Treatment (other than SVE)

Global Id: T0608300713
Action Type: ENFORCEMENT
Date: 12/02/2009
Action: File Review - Closure

Global Id: T0608300713
Action Type: ENFORCEMENT
Date: 08/12/2011
Action: LOP Case Closure Summary to RB

Global Id: T0608300713
Action Type: ENFORCEMENT
Date: 11/18/2014
Action: Technical Correspondence / Assistance / Other

Global Id: T0608300713
Action Type: ENFORCEMENT
Date: 01/06/2011
Action: File review

Global Id: T0608300713
Action Type: RESPONSE
Date: 04/12/1999
Action: Other Report / Document

Global Id: T0608300713
Action Type: RESPONSE
Date: 04/10/2012
Action: Other Report / Document

Global Id: T0608300713
Action Type: RESPONSE
Date: 12/01/1989
Action: Other Report / Document

Global Id: T0608300713
Action Type: ENFORCEMENT
Date: 07/31/2007
Action: Technical Correspondence / Assistance / Other

Global Id: T0608300713
Action Type: ENFORCEMENT
Date: 01/13/2012
Action: Technical Correspondence / Assistance / Other

Global Id: T0608300713
Action Type: ENFORCEMENT

WORLD OIL CO #105 (Continued) **U003938690**

Date: 07/20/2011
Action: Technical Correspondence / Assistance / Other

Global Id: T0608300713
Action Type: ENFORCEMENT
Date: 05/02/2012
Action: Technical Correspondence / Assistance / Other

Global Id: T0608300713
Action Type: RESPONSE
Date: 06/25/2009
Action: Correspondence

Global Id: T0608300713
Action Type: ENFORCEMENT
Date: 08/29/2011
Action: Letter - Notice

Global Id: T0608300713
Action Type: ENFORCEMENT
Date: 07/08/2011
Action: Technical Correspondence / Assistance / Other

Global Id: T0608300713
Action Type: RESPONSE
Date: 08/28/2007
Action: Other Report / Document

Global Id: T0608300713
Action Type: ENFORCEMENT
Date: 05/10/2012
Action: Site Visit / Inspection / Sampling

Global Id: T0608300713
Action Type: ENFORCEMENT
Date: 11/04/2008
Action: Verbal Enforcement

Global Id: T0608300713
Action Type: RESPONSE
Date: 05/02/2000
Action: Site Assessment Report

Global Id: T0608300713
Action Type: RESPONSE
Date: 01/03/2000
Action: Monitoring Report - Quarterly

Global Id: T0608300713
Action Type: RESPONSE
Date: 06/26/1991
Action: Monitoring Report - Quarterly

Global Id: T0608300713
Action Type: RESPONSE
Date: 10/02/1990
Action: Monitoring Report - Quarterly

WORLD OIL CO #105 (Continued) **U003938690**

Global Id: T0608300713
Action Type: RESPONSE
Date: 09/25/1990
Action: Preliminary Site Assessment Report

Global Id: T0608300713
Action Type: RESPONSE
Date: 07/24/1990
Action: Monitoring Report - Quarterly

Global Id: T0608300713
Action Type: RESPONSE
Date: 01/11/1990
Action: Corrective Action Plan / Remedial Action Plan

Global Id: T0608300713
Action Type: RESPONSE
Date: 09/13/1996
Action: Monitoring Report - Quarterly

Global Id: T0608300713
Action Type: RESPONSE
Date: 07/15/1996
Action: Tank Removal Report / UST Sampling Report

Global Id: T0608300713
Action Type: RESPONSE
Date: 09/30/1991
Action: Monitoring Report - Quarterly

Global Id: T0608300713
Action Type: RESPONSE
Date: 02/26/2003
Action: Other Report / Document

Global Id: T0608300713
Action Type: RESPONSE
Date: 03/17/1997
Action: Monitoring Report - Quarterly

Global Id: T0608300713
Action Type: RESPONSE
Date: 02/28/1997
Action: Monitoring Report - Quarterly

Global Id: T0608300713
Action Type: RESPONSE
Date: 01/04/2006
Action: Remedial Progress Report

Global Id: T0608300713
Action Type: RESPONSE
Date: 01/17/2003
Action: Monitoring Report - Quarterly

Global Id: T0608300713
Action Type: RESPONSE

WORLD OIL CO #105 (Continued) **U003938690**

Date: 05/28/2002
Action: Interim Remedial Action Plan

Global Id: T0608300713
Action Type: RESPONSE
Date: 06/30/1997
Action: Monitoring Report - Quarterly

Global Id: T0608300713
Action Type: RESPONSE
Date: 05/08/1995
Action: Monitoring Report - Quarterly

Global Id: T0608300713
Action Type: RESPONSE
Date: 04/03/1995
Action: Monitoring Report - Quarterly

Global Id: T0608300713
Action Type: RESPONSE
Date: 12/18/1989
Action: Corrective Action Plan / Remedial Action Plan

Global Id: T0608300713
Action Type: RESPONSE
Date: 07/19/2002
Action: Monitoring Report - Quarterly

Global Id: T0608300713
Action Type: RESPONSE
Date: 10/27/1994
Action: Monitoring Report - Quarterly

Global Id: T0608300713
Action Type: RESPONSE
Date: 04/26/1993
Action: Soil and Water Investigation Workplan

Global Id: T0608300713
Action Type: RESPONSE
Date: 01/19/2005
Action: Monitoring Report - Quarterly

Global Id: T0608300713
Action Type: RESPONSE
Date: 02/01/1996
Action: Monitoring Report - Quarterly

Global Id: T0608300713
Action Type: RESPONSE
Date: 04/17/2007
Action: Monitoring Report - Quarterly

Global Id: T0608300713
Action Type: RESPONSE
Date: 01/25/1999
Action: Monitoring Report - Quarterly

WORLD OIL CO #105 (Continued) **U003938690**

Global Id: T0608300713
Action Type: RESPONSE
Date: 02/17/1995
Action: Monitoring Report - Quarterly

Global Id: T0608300713
Action Type: RESPONSE
Date: 03/26/1990
Action: Preliminary Site Assessment Workplan

Global Id: T0608300713
Action Type: RESPONSE
Date: 10/12/2007
Action: Monitoring Report - Quarterly

Global Id: T0608300713
Action Type: RESPONSE
Date: 08/15/1995
Action: Well Installation Report

Global Id: T0608300713
Action Type: RESPONSE
Date: 08/01/1995
Action: Monitoring Report - Quarterly

Global Id: T0608300713
Action Type: RESPONSE
Date: 11/02/2006
Action: Other Report / Document

Global Id: T0608300713
Action Type: RESPONSE
Date: 11/26/1996
Action: Monitoring Report - Quarterly

Global Id: T0608300713
Action Type: RESPONSE
Date: 06/05/1996
Action: Monitoring Report - Quarterly

Global Id: T0608300713
Action Type: RESPONSE
Date: 11/01/1996
Action: Soil and Water Investigation Workplan - Addendum

Global Id: T0608300713
Action Type: RESPONSE
Date: 07/31/1998
Action: Monitoring Report - Quarterly

Global Id: T0608300713
Action Type: RESPONSE
Date: 10/09/1996
Action: Monitoring Report - Quarterly

Global Id: T0608300713
Action Type: RESPONSE

WORLD OIL CO #105 (Continued) **U003938690**

Date: 01/07/1992
Action: Monitoring Report - Quarterly

Global Id: T0608300713
Action Type: RESPONSE
Date: 06/30/1994
Action: Monitoring Report - Quarterly

Global Id: T0608300713
Action Type: RESPONSE
Date: 06/18/2004
Action: Soil and Water Investigation Workplan

Global Id: T0608300713
Action Type: RESPONSE
Date: 04/16/2004
Action: Monitoring Report - Quarterly

Global Id: T0608300713
Action Type: RESPONSE
Date: 03/21/1991
Action: Monitoring Report - Quarterly

Global Id: T0608300713
Action Type: RESPONSE
Date: 09/21/1994
Action: Other Report / Document

Global Id: T0608300713
Action Type: RESPONSE
Date: 07/27/1993
Action: Monitoring Report - Quarterly

Global Id: T0608300713
Action Type: RESPONSE
Date: 04/28/1993
Action: Monitoring Report - Quarterly

Global Id: T0608300713
Action Type: RESPONSE
Date: 03/07/1996
Action: CAP/RAP - Feasibility Study Report

Global Id: T0608300713
Action Type: RESPONSE
Date: 10/17/2003
Action: Monitoring Report - Quarterly

Global Id: T0608300713
Action Type: RESPONSE
Date: 07/16/2003
Action: Monitoring Report - Quarterly

Global Id: T0608300713
Action Type: RESPONSE
Date: 09/30/1993
Action: Monitoring Report - Quarterly

WORLD OIL CO #105 (Continued) **U003938690**

Global Id: T0608300713
Action Type: RESPONSE
Date: 01/13/2002
Action: Monitoring Report - Quarterly

Global Id: T0608300713
Action Type: RESPONSE
Date: 12/09/1992
Action: Monitoring Report - Quarterly

Global Id: T0608300713
Action Type: RESPONSE
Date: 06/01/1992
Action: Monitoring Report - Quarterly

Global Id: T0608300713
Action Type: RESPONSE
Date: 02/18/1992
Action: Soil and Water Investigation Workplan

Global Id: T0608300713
Action Type: RESPONSE
Date: 11/25/1991
Action: Soil and Water Investigation Workplan

Global Id: T0608300713
Action Type: RESPONSE
Date: 10/19/2004
Action: Monitoring Report - Quarterly

Global Id: T0608300713
Action Type: RESPONSE
Date: 07/14/2004
Action: Monitoring Report - Quarterly

Global Id: T0608300713
Action Type: RESPONSE
Date: 06/14/2004
Action: Monitoring Report - Quarterly

Global Id: T0608300713
Action Type: RESPONSE
Date: 07/25/1997
Action: Monitoring Report - Quarterly

Global Id: T0608300713
Action Type: RESPONSE
Date: 09/06/1994
Action: Site Assessment Report

Global Id: T0608300713
Action Type: RESPONSE
Date: 08/13/1993
Action: Site Assessment Report

Global Id: T0608300713
Action Type: RESPONSE

WORLD OIL CO #105 (Continued) **U003938690**

Date: 04/16/2008
Action: Monitoring Report - Quarterly

Global Id: T0608300713
Action Type: RESPONSE
Date: 12/07/1997
Action: Monitoring Report - Quarterly

Global Id: T0608300713
Action Type: RESPONSE
Date: 05/25/1999
Action: Monitoring Report - Quarterly

Global Id: T0608300713
Action Type: RESPONSE
Date: 06/04/1998
Action: Monitoring Report - Quarterly

Global Id: T0608300713
Action Type: RESPONSE
Date: 01/18/1996
Action: Monitoring Report - Quarterly

Global Id: T0608300713
Action Type: RESPONSE
Date: 12/21/1990
Action: Monitoring Report - Quarterly

Global Id: T0608300713
Action Type: RESPONSE
Date: 12/18/1990
Action: Preliminary Site Assessment Report

Global Id: T0608300713
Action Type: REMEDIATION
Date: 10/21/2002
Action: Soil Vapor Extraction (SVE)

Global Id: T0608300713
Action Type: Other
Date: 12/01/1989
Action: Leak Stopped

Global Id: T0608300713
Action Type: ENFORCEMENT
Date: 04/11/2012
Action: Technical Correspondence / Assistance / Other

Global Id: T0608300713
Action Type: ENFORCEMENT
Date: 04/03/2012
Action: Technical Correspondence / Assistance / Other

Global Id: T0608300713
Action Type: RESPONSE
Date: 07/07/2011
Action: Monitoring Report - Quarterly

WORLD OIL CO #105 (Continued) **U003938690**

LUST:

Global Id:	T0608300713
Status:	Open - Case Begin Date
Status Date:	12/01/1989
Global Id:	T0608300713
Status:	Open - Site Assessment
Status Date:	01/19/1990
Global Id:	T0608300713
Status:	Open - Site Assessment
Status Date:	12/16/1990
Global Id:	T0608300713
Status:	Open - Site Assessment
Status Date:	03/01/1993
Global Id:	T0608300713
Status:	Open - Site Assessment
Status Date:	07/01/2003
Global Id:	T0608300713
Status:	Open - Remediation
Status Date:	10/17/2006
Global Id:	T0608300713
Status:	Open - Remediation
Status Date:	09/03/2008
Global Id:	T0608300713
Status:	Open - Verification Monitoring
Status Date:	12/03/2009
Global Id:	T0608300713
Status:	Completed - Case Closed
Status Date:	08/30/2012

UST:

Facility ID:	FA0012903
Permitting Agency:	Santa Barbara County Fire Department
Latitude:	34.42911
Longitude:	-119.71225

G50 **WORLD OIL CO #105** **HIST UST** **U001580460**
East **1800 STATE ST** **CUPA Listings** **N/A**
1/8-1/4 **SANTA BARBARA, CA 93101**
0.205 mi.
1085 ft. **Site 5 of 8 in cluster G**

Relative:
Higher

Actual:
159 ft.

HIST UST:

File Number:	0002C565
URL:	http://geotracker.waterboards.ca.gov/ustpdfs/pdf/0002C565.pdf
Region:	STATE
Facility ID:	00000061811
Facility Type:	Gas Station
Other Type:	Not reported

WORLD OIL CO #105 (Continued) **U001580460**

Contact Name:	JACOBS,BRIAN
Telephone:	8055691068
Owner Name:	CHEVRON U.S.A. INC.
Owner Address:	575 MARKET
Owner City,St,Zip:	SAN FRANCISCO, CA 94105
Total Tanks:	0004

Tank Num:	001
Container Num:	1
Year Installed:	1968
Tank Capacity:	00010000
Tank Used for:	PRODUCT
Type of Fuel:	Not reported
Container Construction Thickness:	0000250
Leak Detection:	Stock Inventor

Tank Num:	002
Container Num:	2
Year Installed:	1968
Tank Capacity:	00010000
Tank Used for:	PRODUCT
Type of Fuel:	Not reported
Container Construction Thickness:	0000250
Leak Detection:	Stock Inventor

Tank Num:	003
Container Num:	3
Year Installed:	1968
Tank Capacity:	00005000
Tank Used for:	PRODUCT
Type of Fuel:	Not reported
Container Construction Thickness:	0000250
Leak Detection:	Stock Inventor

Tank Num:	004
Container Num:	4
Year Installed:	1968
Tank Capacity:	00001000
Tank Used for:	WASTE
Type of Fuel:	Not reported
Container Construction Thickness:	0000130
Leak Detection:	Stock Inventor

Click here for Geo Tracker PDF:

CUPA SANTA BARBARA:

Facility Id:	FA0012903
Region:	SANTA BARBARA
Cross Street:	Not reported
Latitude:	34.429
Longitude:	-119.712
Mailing Name:	WORLD OIL MARKETING COMPANY
Mailing Care Of:	Not reported
Mailing Address:	9302 S GARFIELD AVE
Mailing City:	SOUTH GATE
Mailing State:	CA
Mailing Zip Code:	90280

WORLD OIL CO #105 (Continued) **U001580460**

Record Id:	PR0506863
Pe #:	2161
Current Status:	1
Facility Id:	FA0012903
Region:	SANTA BARBARA
Cross Street:	Not reported
Latitude:	34.429
Longitude:	-119.712
Mailing Name:	WORLD OIL MARKETING COMPANY
Mailing Care Of:	Not reported
Mailing Address:	9302 S GARFIELD AVE
Mailing City:	SOUTH GATE
Mailing State:	CA
Mailing Zip Code:	90280
Record Id:	PR0507074
Pe #:	2202
Current Status:	1
Facility Id:	FA0012903
Region:	SANTA BARBARA
Cross Street:	Not reported
Latitude:	34.429
Longitude:	-119.712
Mailing Name:	WORLD OIL MARKETING COMPANY
Mailing Care Of:	Not reported
Mailing Address:	9302 S GARFIELD AVE
Mailing City:	SOUTH GATE
Mailing State:	CA
Mailing Zip Code:	90280
Record Id:	PR0230026
Pe #:	2302
Current Status:	1

G51 **CHEVRON #9-0421** **HIST CORTESE** **S101303488**
East **1800 STATE** **N/A**
1/8-1/4 **SANTA BARBARA, CA 93101**
0.205 mi.
1085 ft. **Site 6 of 8 in cluster G**

Relative: HIST CORTESE:
Higher

Region:	CORTESE
Facility County Code:	42
Reg By:	LTNKA
Reg Id:	740

Actual:
159 ft.

G52 **CHEVRON STATION #9-0421** **SWEEPS UST** **S101594133**
East **1800 STATE ST** **CA FID UST** **N/A**
1/8-1/4 **SANTA BARBARA, CA 93101**
0.205 mi.
1085 ft. **Site 7 of 8 in cluster G**

Relative: SWEEPS UST:
Higher

Status:	Active
Comp Number:	26
Number:	9

Actual:
159 ft.

CHEVRON STATION #9-0421 (Continued) **S101594133**

Board Of Equalization: 44-999999
Referral Date: 02-09-93
Action Date: 02-09-93
Created Date: 09-26-91
Owner Tank Id: 1
SWRCB Tank Id: 42-000-000026-000001
Tank Status: A
Capacity: 1000
Active Date: 02-27-92
Tank Use: OIL
STG: W
Content: WASTE OIL
Number Of Tanks: 4

Status: Active
Comp Number: 26
Number: 9
Board Of Equalization: 44-999999
Referral Date: 02-09-93
Action Date: 02-09-93
Created Date: 09-26-91
Owner Tank Id: 2
SWRCB Tank Id: 42-000-000026-000002
Tank Status: A
Capacity: 10000
Active Date: 02-27-92
Tank Use: M.V. FUEL
STG: P
Content: REGULAR UNLE
Number Of Tanks: Not reported

Status: Active
Comp Number: 26
Number: 9
Board Of Equalization: 44-999999
Referral Date: 02-09-93
Action Date: 02-09-93
Created Date: 09-26-91
Owner Tank Id: 3
SWRCB Tank Id: 42-000-000026-000003
Tank Status: A
Capacity: 5000
Active Date: 02-27-92
Tank Use: UNKNOWN
STG: P
Content: REGULAR UNLE
Number Of Tanks: Not reported

Status: Active
Comp Number: 26
Number: 9
Board Of Equalization: 44-999999
Referral Date: 02-09-93
Action Date: 02-09-93
Created Date: 09-26-91
Owner Tank Id: 4
SWRCB Tank Id: 42-000-000026-000004

CHEVRON STATION #9-0421 (Continued) **S101594133**

Tank Status:	A
Capacity:	10000
Active Date:	02-27-92
Tank Use:	M.V. FUEL
STG:	P
Content:	REGULAR UNLE
Number Of Tanks:	Not reported

CA FID UST:

Facility ID:	42000240
Regulated By:	UTNKA
Regulated ID:	Not reported
Cortese Code:	Not reported
SIC Code:	Not reported
Facility Phone:	Not reported
Mail To:	Not reported
Mailing Address:	1800 STATE ST
Mailing Address 2:	Not reported
Mailing City,St,Zip:	SANTA BARBARA 93101
Contact:	Not reported
Contact Phone:	Not reported
DUNs Number:	Not reported
NPDES Number:	Not reported
EPA ID:	Not reported
Comments:	Not reported
Status:	Active

G53 **CHEVRON #9-0421** **LUST** **U003786454**
East **1800 STATE ST** **CUPA Listings** **N/A**
1/8-1/4 **SANTA BARBARA, CA 93105**
0.205 mi.
1085 ft. **Site 8 of 8 in cluster G**

Relative:
Higher

Actual:
159 ft.

LUST REG 3:

Region:	3
Regional Board:	Central Coast Region
Facility County:	Santa Barbara
Global ID:	T0608300713
Status:	Preliminary site assessment underway
Case Number:	740
Local Case Num:	50026
Case Type:	A
Substance:	8006619, 120
Quantity:	Not reported
Abatement Method:	Other
Leak Source:	UNK
Leak Cause:	UNK
How Stopped:	New Tank
How Discovered:	Tank Closure
Release Date:	12/01/1989
Discovered Date:	12/1/89
Enter Date:	/ /
Stop Date:	Not reported
Review Date:	/ /
Enforce Date:	1/1/65
Close Date:	Not reported
Enforcement Type:	None Taken

CHEVRON #9-0421 (Continued) **U003786454**

Responsible Party: JOHN HUNDLEY
RP Address: PO BOX 1966
Contact: Not reported
Cross Street: Islay St
Local Agency: 42000L
Lead Agency: Local Agency
Staff Initials: SMS
Confirm Leak: 12/16/90
Workplan: 1/19/90
Prelim Assess: 3/1/93
Pollution Char: 01/19/1990
Remedial Plan: Not reported
Remedial Action: Not reported
Monitoring: / /
Pilot Program: LOP
Interim Action: Not reported
Funding: F
MTBE Class: C
Max MTBE Grnd Wtr: 90
Max MTBE Soil: Not reported
Max MTBE Data: 01/22/1997
MTBE Tested: YES
Lat/Long: 34.42922871 / -119.7121119
Soil Qualifier: Not reported
Grnd Wtr Qualifier: =
Mtbe Concentratn: 5
Mtbe Fuel: 0
Org Name: Not reported
Basin Plan: Not reported
Beneficial: Not reported
Priority: 2A4
UST Cleanup Fund ID: Not reported
Suspended: Not reported
Operator: Not reported
Water System: Not reported
Well Name: Not reported
Distance From Well: 0
Assigned Name: Not reported
Summary: Not reported

CUPA SANTA BARBARA:
Facility Id: FA0004599
Region: SANTA BARBARA
Cross Street: ISLAY
Latitude: Not reported
Longitude: Not reported
Mailing Name: CHEVRON USA PRODUCTS CO
Mailing Care Of: PERMIT DESK
Mailing Address: PO BOX 6004
Mailing City: SAN RAMON
Mailing State: CA
Mailing Zip Code: 945836004
Record Id: PR0220026
Pe #: 2202
Current Status: 2

Facility Id: FA0004599

CHEVRON #9-0421 (Continued) **U003786454**

Region:	SANTA BARBARA
Cross Street:	ISLAY
Latitude:	Not reported
Longitude:	Not reported
Mailing Name:	CHEVRON USA PRODUCTS CO
Mailing Care Of:	PERMIT DESK
Mailing Address:	PO BOX 6004
Mailing City:	SAN RAMON
Mailing State:	CA
Mailing Zip Code:	945836004
Record Id:	PR0505886
Pe #:	2163
Current Status:	2

H54 **MOBIL OIL NO. 11-KLC** **HIST CORTESE** **S104548963**
SW **402 MISSION** **N/A**
1/4-1/2 **SANTA BARBARA, CA**
0.252 mi.
1331 ft. **Site 1 of 2 in cluster H**

Relative:
Lower
Actual:
111 ft.

HIST CORTESE:

Region:	CORTESE
Facility County Code:	42
Reg By:	LTNKA
Reg Id:	221

H55 **MOBIL OIL NO 11-KLC** **LUST** **S105620380**
SW **402 MISSION ST W** **N/A**
1/4-1/2 **SANTA BARBARA, CA 93101**
0.252 mi.
1331 ft. **Site 2 of 2 in cluster H**

Relative:
Lower
Actual:
111 ft.

LUST:

Lead Agency:	SANTA BARBARA COUNTY LOP
Case Type:	LUST Cleanup Site
Geo Track:	http://geotracker.waterboards.ca.gov/profile_report.asp?global_id=T0608300168
Global Id:	T0608300168
Latitude:	34.42654839
Longitude:	-119.719401551
Status:	Completed - Case Closed
Status Date:	08/21/2013
Case Worker:	CSB
RB Case Number:	221
Local Agency:	SANTA BARBARA COUNTY LOP
File Location:	All Files are on GeoTracker or in the Local Agency Database
Local Case Number:	51628
Potential Media Affect:	Aquifer used for drinking water supply, Soil, Soil Vapor, Under Investigation
Potential Contaminants of Concern:	Gasoline
Site History:	COMPLETE LOP FILE HAS BEEN UPLOADED TO GEOTRACKER WEBSITE - HARD COPIES NO LONGER EXIST IN LOP FILES

LUST:

Global Id:	T0608300168
Contact Type:	Regional Board Caseworker
Contact Name:	CHRIS ADAIR
Organization Name:	CENTRAL COAST RWQCB (REGION 3)
Address:	895 AEROVISTA PL, SUITE 101

MOBIL OIL NO 11-KLC (Continued) **S105620380**

City: SAN LUIS OBISPO
Email: cadair@waterboards.ca.gov
Phone Number: Not reported

Global Id: T0608300168
Contact Type: Local Agency Caseworker
Contact Name: Closed Santa Barbara Co LOP Sites
Organization Name: SANTA BARBARA COUNTY LOP
Address: 2125 S. Centerpointe Parkway, Suite #333
City: Santa Maria
Email: paul.mccaw@sbcphd.org
Phone Number: 8053468359

LUST:

Global Id: T0608300168
Action Type: RESPONSE
Date: 05/06/2010
Action: Well Destruction Workplan

Global Id: T0608300168
Action Type: RESPONSE
Date: 12/30/2002
Action: Correspondence

Global Id: T0608300168
Action Type: RESPONSE
Date: 06/09/2004
Action: Interim Remedial Action Plan

Global Id: T0608300168
Action Type: RESPONSE
Date: 07/14/2010
Action: Well Destruction Report

Global Id: T0608300168
Action Type: RESPONSE
Date: 09/20/2000
Action: Soil and Water Investigation Workplan

Global Id: T0608300168
Action Type: RESPONSE
Date: 05/01/1996
Action: Site Assessment Report

Global Id: T0608300168
Action Type: RESPONSE
Date: 02/07/1996
Action: Soil and Water Investigation Workplan

Global Id: T0608300168
Action Type: RESPONSE
Date: 06/01/1990
Action: Site Assessment Report

Global Id: T0608300168
Action Type: RESPONSE
Date: 10/01/1991

MOBIL OIL NO 11-KLC (Continued) **S105620380**

Action: Interim Remedial Action Report

Global Id: T0608300168
Action Type: RESPONSE
Date: 11/30/1990
Action: Soil and Water Investigation Workplan

Global Id: T0608300168
Action Type: RESPONSE
Date: 11/01/1991
Action: Site Assessment Report

Global Id: T0608300168
Action Type: RESPONSE
Date: 04/01/1992
Action: Interim Remedial Action Plan

Global Id: T0608300168
Action Type: ENFORCEMENT
Date: 05/11/2010
Action: Technical Correspondence / Assistance / Other

Global Id: T0608300168
Action Type: ENFORCEMENT
Date: 07/27/2007
Action: Staff Letter

Global Id: T0608300168
Action Type: Other
Date: 02/03/1989
Action: Leak Discovery

Global Id: T0608300168
Action Type: RESPONSE
Date: 07/09/2009
Action: Other Report / Document

Global Id: T0608300168
Action Type: RESPONSE
Date: 08/09/2009
Action: Sensitive Receptor Survey Report

Global Id: T0608300168
Action Type: RESPONSE
Date: 03/11/1992
Action: CAP/RAP - Final Remediation / Design Plan

Global Id: T0608300168
Action Type: RESPONSE
Date: 07/16/1993
Action: Monitoring Report - Quarterly

Global Id: T0608300168
Action Type: RESPONSE
Date: 07/30/1996
Action: Monitoring Report - Quarterly

MOBIL OIL NO 11-KLC (Continued) **S105620380**

Global Id: T0608300168
Action Type: RESPONSE
Date: 10/30/1996
Action: Monitoring Report - Quarterly

Global Id: T0608300168
Action Type: RESPONSE
Date: 02/04/1997
Action: Monitoring Report - Quarterly

Global Id: T0608300168
Action Type: RESPONSE
Date: 08/15/1997
Action: Monitoring Report - Quarterly

Global Id: T0608300168
Action Type: RESPONSE
Date: 01/13/1993
Action: Monitoring Report - Quarterly

Global Id: T0608300168
Action Type: RESPONSE
Date: 04/28/1993
Action: Monitoring Report - Quarterly

Global Id: T0608300168
Action Type: ENFORCEMENT
Date: 11/09/2009
Action: Site Visit / Inspection / Sampling

Global Id: T0608300168
Action Type: ENFORCEMENT
Date: 08/21/2013
Action: LOP Case Closure Summary to RB

Global Id: T0608300168
Action Type: RESPONSE
Date: 03/07/1991
Action: Monitoring Report - Quarterly

Global Id: T0608300168
Action Type: RESPONSE
Date: 12/29/2004
Action: Monitoring Report - Quarterly

Global Id: T0608300168
Action Type: RESPONSE
Date: 12/19/2003
Action: Monitoring Report - Quarterly

Global Id: T0608300168
Action Type: RESPONSE
Date: 09/08/2004
Action: Monitoring Report - Quarterly

Global Id: T0608300168
Action Type: RESPONSE

MOBIL OIL NO 11-KLC (Continued) **S105620380**

Date: 09/30/1991
Action: Monitoring Report - Quarterly

Global Id: T0608300168
Action Type: RESPONSE
Date: 01/24/1996
Action: Monitoring Report - Quarterly

Global Id: T0608300168
Action Type: RESPONSE
Date: 09/09/1994
Action: CAP/RAP - Other Report

Global Id: T0608300168
Action Type: RESPONSE
Date: 01/15/2001
Action: Monitoring Report - Quarterly

Global Id: T0608300168
Action Type: RESPONSE
Date: 07/16/2002
Action: Monitoring Report - Quarterly

Global Id: T0608300168
Action Type: RESPONSE
Date: 12/16/2002
Action: Monitoring Report - Quarterly

Global Id: T0608300168
Action Type: RESPONSE
Date: 12/12/2001
Action: Interim Remedial Action Report

Global Id: T0608300168
Action Type: RESPONSE
Date: 01/02/2001
Action: Other Report / Document

Global Id: T0608300168
Action Type: RESPONSE
Date: 11/17/1995
Action: Other Report / Document

Global Id: T0608300168
Action Type: RESPONSE
Date: 09/29/1993
Action: Corrective Action Plan / Remedial Action Plan - Addendum

Global Id: T0608300168
Action Type: RESPONSE
Date: 10/26/1992
Action: Monitoring Report - Quarterly

Global Id: T0608300168
Action Type: RESPONSE
Date: 07/29/1994
Action: Monitoring Report - Quarterly

MOBIL OIL NO 11-KLC (Continued) **S105620380**

Global Id: T0608300168
Action Type: RESPONSE
Date: 04/29/1994
Action: Monitoring Report - Quarterly

Global Id: T0608300168
Action Type: RESPONSE
Date: 10/31/1994
Action: Monitoring Report - Quarterly

Global Id: T0608300168
Action Type: RESPONSE
Date: 12/01/1997
Action: Monitoring Report - Quarterly

Global Id: T0608300168
Action Type: RESPONSE
Date: 07/17/2003
Action: Monitoring Report - Quarterly

Global Id: T0608300168
Action Type: RESPONSE
Date: 02/08/1998
Action: Monitoring Report - Quarterly

Global Id: T0608300168
Action Type: RESPONSE
Date: 05/17/1998
Action: Monitoring Report - Quarterly

Global Id: T0608300168
Action Type: RESPONSE
Date: 10/16/2000
Action: Monitoring Report - Quarterly

Global Id: T0608300168
Action Type: RESPONSE
Date: 10/15/2002
Action: Monitoring Report - Quarterly

Global Id: T0608300168
Action Type: RESPONSE
Date: 07/17/2003
Action: Monitoring Report - Quarterly

Global Id: T0608300168
Action Type: RESPONSE
Date: 08/29/2003
Action: Monitoring Report - Quarterly

Global Id: T0608300168
Action Type: RESPONSE
Date: 06/28/2000
Action: Site Assessment Report

Global Id: T0608300168
Action Type: REMEDIATION

MOBIL OIL NO 11-KLC (Continued) **S105620380**

Date: 09/03/2004
Action: In Situ Physical/Chemical Treatment (other than SVE)

Global Id: T0608300168
Action Type: ENFORCEMENT
Date: 04/23/2012
Action: File review

Global Id: T0608300168
Action Type: ENFORCEMENT
Date: 08/21/2013
Action: Technical Correspondence / Assistance / Other

Global Id: T0608300168
Action Type: ENFORCEMENT
Date: 08/21/2013
Action: Technical Correspondence / Assistance / Other

Global Id: T0608300168
Action Type: ENFORCEMENT
Date: 08/21/2013
Action: Closure/No Further Action Letter

Global Id: T0608300168
Action Type: ENFORCEMENT
Date: 08/21/2013
Action: Technical Correspondence / Assistance / Other

Global Id: T0608300168
Action Type: ENFORCEMENT
Date: 08/21/2013
Action: Technical Correspondence / Assistance / Other

Global Id: T0608300168
Action Type: RESPONSE
Date: 04/18/1990
Action: Soil and Water Investigation Workplan - Addendum - Regulator Responded

Global Id: T0608300168
Action Type: RESPONSE
Date: 06/08/1993
Action: Corrective Action Plan / Remedial Action Plan - Addendum - Regulator Responded

Global Id: T0608300168
Action Type: REMEDIATION
Date: 03/11/2005
Action: In Situ Physical/Chemical Treatment (other than SVE)

Global Id: T0608300168
Action Type: Other
Date: 02/03/1989
Action: Leak Reported

Global Id: T0608300168
Action Type: ENFORCEMENT
Date: 08/21/2013
Action: Technical Correspondence / Assistance / Other

MOBIL OIL NO 11-KLC (Continued) **S105620380**

Global Id: T0608300168
Action Type: RESPONSE
Date: 09/24/2009
Action: Clean Up Fund - 5-Year Review Summary

Global Id: T0608300168
Action Type: RESPONSE
Date: 08/01/2007
Action: Sensitive Receptor Survey Report

Global Id: T0608300168
Action Type: REMEDIATION
Date: 01/01/1992
Action: Soil Vapor Extraction (SVE)

Global Id: T0608300168
Action Type: REMEDIATION
Date: 01/01/1992
Action: Excavation

Global Id: T0608300168
Action Type: REMEDIATION
Date: 02/01/1989
Action: Excavation

Global Id: T0608300168
Action Type: ENFORCEMENT
Date: 03/10/2010
Action: Notice of Responsibility

Global Id: T0608300168
Action Type: ENFORCEMENT
Date: 04/01/2010
Action: Notice to Comply

Global Id: T0608300168
Action Type: ENFORCEMENT
Date: 03/10/2010
Action: Notice to Comply

Global Id: T0608300168
Action Type: ENFORCEMENT
Date: 05/20/2010
Action: File Review - Closure

Global Id: T0608300168
Action Type: ENFORCEMENT
Date: 05/18/2010
Action: Notice to Comply

Global Id: T0608300168
Action Type: RESPONSE
Date: 03/24/2010
Action: Electronic Reporting Submittal Due

Global Id: T0608300168
Action Type: ENFORCEMENT

MOBIL OIL NO 11-KLC (Continued) **S105620380**

Date: 02/20/2013
Action: Technical Correspondence / Assistance / Other

Global Id: T0608300168
Action Type: ENFORCEMENT
Date: 04/14/2010
Action: Notice of Responsibility

Global Id: T0608300168
Action Type: ENFORCEMENT
Date: 08/07/2007
Action: Staff Letter

Global Id: T0608300168
Action Type: ENFORCEMENT
Date: 05/04/2007
Action: Technical Correspondence / Assistance / Other

Global Id: T0608300168
Action Type: ENFORCEMENT
Date: 06/22/2010
Action: Site Visit / Inspection / Sampling

Global Id: T0608300168
Action Type: ENFORCEMENT
Date: 02/21/2007
Action: Technical Correspondence / Assistance / Other - #02_07 51628

Global Id: T0608300168
Action Type: ENFORCEMENT
Date: 04/12/2013
Action: Technical Correspondence / Assistance / Other

Global Id: T0608300168
Action Type: ENFORCEMENT
Date: 10/31/2012
Action: Technical Correspondence / Assistance / Other

Global Id: T0608300168
Action Type: RESPONSE
Date: 08/17/1993
Action: Corrective Action Plan / Remedial Action Plan - Addendum

Global Id: T0608300168
Action Type: RESPONSE
Date: 11/14/1991
Action: Site Assessment Report

Global Id: T0608300168
Action Type: RESPONSE
Date: 05/16/1991
Action: Soil and Water Investigation Workplan - Addendum

Global Id: T0608300168
Action Type: RESPONSE
Date: 02/27/1991
Action: Soil and Water Investigation Workplan - Addendum

MOBIL OIL NO 11-KLC (Continued) **S105620380**

Global Id: T0608300168
Action Type: RESPONSE
Date: 01/15/1995
Action: Monitoring Report - Quarterly

Global Id: T0608300168
Action Type: RESPONSE
Date: 06/11/1991
Action: Monitoring Report - Quarterly

Global Id: T0608300168
Action Type: RESPONSE
Date: 01/31/1994
Action: Monitoring Report - Quarterly

Global Id: T0608300168
Action Type: RESPONSE
Date: 04/30/1996
Action: Monitoring Report - Quarterly

Global Id: T0608300168
Action Type: RESPONSE
Date: 01/14/1993
Action: CAP/RAP - Other Report

Global Id: T0608300168
Action Type: RESPONSE
Date: 04/20/1995
Action: Monitoring Report - Quarterly

Global Id: T0608300168
Action Type: RESPONSE
Date: 02/10/1992
Action: Monitoring Report - Quarterly

Global Id: T0608300168
Action Type: RESPONSE
Date: 06/23/2000
Action: Monitoring Report - Quarterly

Global Id: T0608300168
Action Type: RESPONSE
Date: 07/10/2001
Action: Monitoring Report - Quarterly

Global Id: T0608300168
Action Type: RESPONSE
Date: 01/13/2002
Action: Monitoring Report - Quarterly

Global Id: T0608300168
Action Type: RESPONSE
Date: 06/12/1992
Action: Corrective Action Plan / Remedial Action Plan - Addendum

Global Id: T0608300168
Action Type: RESPONSE

MOBIL OIL NO 11-KLC (Continued) **S105620380**

Date: 03/07/1997
Action: Monitoring Report - Quarterly

Global Id: T0608300168
Action Type: RESPONSE
Date: 08/14/1998
Action: Monitoring Report - Quarterly

Global Id: T0608300168
Action Type: RESPONSE
Date: 02/12/1999
Action: Monitoring Report - Quarterly

Global Id: T0608300168
Action Type: RESPONSE
Date: 03/25/1999
Action: Monitoring Report - Quarterly

Global Id: T0608300168
Action Type: RESPONSE
Date: 09/15/1999
Action: Monitoring Report - Quarterly

Global Id: T0608300168
Action Type: RESPONSE
Date: 02/21/2000
Action: Monitoring Report - Quarterly

Global Id: T0608300168
Action Type: RESPONSE
Date: 10/02/2001
Action: Monitoring Report - Quarterly

Global Id: T0608300168
Action Type: RESPONSE
Date: 03/28/2002
Action: Monitoring Report - Quarterly

Global Id: T0608300168
Action Type: RESPONSE
Date: 06/17/2004
Action: Monitoring Report - Quarterly

Global Id: T0608300168
Action Type: RESPONSE
Date: 09/08/2004
Action: Monitoring Report - Quarterly

Global Id: T0608300168
Action Type: RESPONSE
Date: 04/18/2007
Action: Monitoring Report - Quarterly

Global Id: T0608300168
Action Type: RESPONSE
Date: 08/15/1997
Action: Monitoring Report - Quarterly

MOBIL OIL NO 11-KLC (Continued) **S105620380**

Global Id: T0608300168
Action Type: RESPONSE
Date: 03/28/2003
Action: Monitoring Report - Quarterly

Global Id: T0608300168
Action Type: RESPONSE
Date: 04/27/1992
Action: Monitoring Report - Quarterly

Global Id: T0608300168
Action Type: ENFORCEMENT
Date: 10/29/2008
Action: File review

Global Id: T0608300168
Action Type: RESPONSE
Date: 10/12/2011
Action: Correspondence

Global Id: T0608300168
Action Type: ENFORCEMENT
Date: 07/28/2011
Action: Notice of Responsibility

Global Id: T0608300168
Action Type: RESPONSE
Date: 03/22/2007
Action: Other Workplan

Global Id: T0608300168
Action Type: ENFORCEMENT
Date: 01/10/2013
Action: Technical Correspondence / Assistance / Other

Global Id: T0608300168
Action Type: RESPONSE
Date: 07/24/1992
Action: Monitoring Report - Quarterly

Global Id: T0608300168
Action Type: RESPONSE
Date: 10/19/1995
Action: Monitoring Report - Quarterly

Global Id: T0608300168
Action Type: ENFORCEMENT
Date: 11/23/2010
Action: Technical Correspondence / Assistance / Other

Global Id: T0608300168
Action Type: RESPONSE
Date: 07/17/1995
Action: Monitoring Report - Quarterly

Global Id: T0608300168
Action Type: RESPONSE

MOBIL OIL NO 11-KLC (Continued) **S105620380**

Date: 06/22/1999
Action: Monitoring Report - Quarterly

Global Id: T0608300168
Action Type: RESPONSE
Date: 12/28/1999
Action: Monitoring Report - Quarterly

Global Id: T0608300168
Action Type: RESPONSE
Date: 04/05/2001
Action: Monitoring Report - Quarterly

Global Id: T0608300168
Action Type: RESPONSE
Date: 10/27/1993
Action: Monitoring Report - Quarterly

Global Id: T0608300168
Action Type: RESPONSE
Date: 07/15/2010
Action: Corrective Action Plan / Remedial Action Plan

Global Id: T0608300168
Action Type: RESPONSE
Date: 11/02/2010
Action: Unknown

Global Id: T0608300168
Action Type: ENFORCEMENT
Date: 08/21/2013
Action: Technical Correspondence / Assistance / Other

Global Id: T0608300168
Action Type: ENFORCEMENT
Date: 01/28/2009
Action: Notice to Comply

Global Id: T0608300168
Action Type: RESPONSE
Date: 04/14/2010
Action: Other Report / Document

Global Id: T0608300168
Action Type: RESPONSE
Date: 06/03/2010
Action: Corrective Action Plan / Remedial Action Plan

Global Id: T0608300168
Action Type: ENFORCEMENT
Date: 09/22/2010
Action: Notice to Comply

Global Id: T0608300168
Action Type: ENFORCEMENT
Date: 06/13/2012
Action: Meeting

MOBIL OIL NO 11-KLC (Continued) **S105620380**

Global Id: T0608300168
Action Type: RESPONSE
Date: 10/15/2007
Action: Unknown

Global Id: T0608300168
Action Type: RESPONSE
Date: 08/14/2007
Action: Soil and Water Investigation Workplan

Global Id: T0608300168
Action Type: RESPONSE
Date: 11/15/2011
Action: Clean Up Fund - 5-Year Review Summary

Global Id: T0608300168
Action Type: ENFORCEMENT
Date: 06/09/2009
Action: Notice to Comply

LUST:
Global Id: T0608300168
Status: Open - Case Begin Date
Status Date: 02/03/1989

Global Id: T0608300168
Status: Open - Site Assessment
Status Date: 02/07/1989

Global Id: T0608300168
Status: Open - Site Assessment
Status Date: 11/27/1989

Global Id: T0608300168
Status: Open - Site Assessment
Status Date: 11/18/1991

Global Id: T0608300168
Status: Open - Remediation
Status Date: 12/01/1992

Global Id: T0608300168
Status: Open - Site Assessment
Status Date: 08/09/2007

Global Id: T0608300168
Status: Open - Verification Monitoring
Status Date: 09/03/2008

Global Id: T0608300168
Status: Open - Site Assessment
Status Date: 04/01/2010

Global Id: T0608300168
Status: Open - Assessment & Interim Remedial Action
Status Date: 04/23/2012

MOBIL OIL NO 11-KLC (Continued) **S105620380**

Global Id:	T0608300168
Status:	Open - Eligible for Closure
Status Date:	04/23/2012
Global Id:	T0608300168
Status:	Open - Eligible for Closure
Status Date:	08/14/2013
Global Id:	T0608300168
Status:	Completed - Case Closed
Status Date:	08/21/2013

LUST REG 3:

Region:	3
Regional Board:	Central Coast Region
Facility County:	Santa Barbara
Global ID:	T0608300168
Status:	Remedial action (cleanup) Underway
Case Number:	221
Local Case Num:	51628
Case Type:	A
Substance:	Gasoline
Quantity:	Not reported
Abatement Method:	Excavate and Dispose - remove contaminated soil and dispose in approved site
Leak Source:	Piping
Leak Cause:	Overfill
How Stopped:	CT,
How Discovered:	Tank Closure
Release Date:	02/03/1989
Discovered Date:	2/3/89
Enter Date:	/ /
Stop Date:	Not reported
Review Date:	/ /
Enforce Date:	1/1/65
Close Date:	Not reported
Enforcement Type:	None Taken
Responsible Party:	MARK FAHAN
RP Address:	1464 MADERA ROAD, SUITE N #265
Contact:	Not reported
Cross Street:	Not reported
Local Agency:	42000L
Lead Agency:	Local Agency
Staff Initials:	SMS
Confirm Leak:	2/7/89
Workplan:	11/27/89
Prelim Assess:	11/27/89
Pollution Char:	11/18/1991
Remedial Plan:	Not reported
Remedial Action:	12/1/92
Monitoring:	/ /
Pilot Program:	LOP
Interim Action:	Not reported
Funding:	f
MTBE Class:	A
Max MTBE Grnd Wtr:	3700

MOBIL OIL NO 11-KLC (Continued) **S105620380**

Max MTBE Soil:	Not reported
Max MTBE Data:	06/07/2002
MTBE Tested:	YES
Lat/Long:	34.4264824 / -119.7192314
Soil Qualifier:	Not reported
Grnd Wtr Qualifier:	=
Mtbe Concentratn:	16
Mtbe Fuel:	1
Org Name:	Not reported
Basin Plan:	Not reported
Beneficial:	Not reported
Priority:	3A1
UST Cleanup Fund ID:	Not reported
Suspended:	Not reported
Operator:	Not reported
Water System:	SANTA BARBARA WATER DISTRICT
Well Name:	PADRE WELL
Distance From Well:	0
Assigned Name:	04N/27W-16E02 S
Summary:	Not reported

I56 **UPTOWN TEXACO AND AUTO REPAIR** **LUST** **S105427601**
NW **2234 DE LA VINA ST** **SWEEPS UST** **N/A**
1/4-1/2 **SANTA BARBARA, CA 93105**
0.282 mi.
1487 ft. **Site 1 of 2 in cluster I**

Relative:
Higher

Actual:
166 ft.

LUST REG 3:

Region:	3
Regional Board:	Central Coast Region
Facility County:	Santa Barbara
Global ID:	T0608324329
Status:	Pollution Characterization
Case Number:	3364
Local Case Num:	90083
Case Type:	O
Substance:	Gasoline
Quantity:	Not reported
Abatement Method:	Not reported
Leak Source:	Tank
Leak Cause:	Corrosion
How Stopped:	New Tank
How Discovered:	UM
Release Date:	03/09/2000
Discovered Date:	2/1/99
Enter Date:	/ /
Stop Date:	2/1/99
Review Date:	/ /
Enforce Date:	Not reported
Close Date:	Not reported
Enforcement Type:	Not reported
Responsible Party:	JACK HADDAD
RP Address:	230 DOVE COURT
Contact:	Not reported
Cross Street:	Bath St
Local Agency:	42000L
Lead Agency:	Local Agency
Staff Initials:	SMS

UPTOWN TEXACO AND AUTO REPAIR (Continued) **S105427601**

Confirm Leak: 3/29/00
Workplan: Not reported
Prelim Assess: Not reported
Pollution Char: 06/08/2001
Remedial Plan: Not reported
Remedial Action: Not reported
Monitoring: / /
Pilot Program: LOP
Interim Action: Not reported
Funding: Not reported
MTBE Class: A
Max MTBE Grnd Wtr: 3500
Max MTBE Soil: 240000
Max MTBE Data: 10/28/2002
MTBE Tested: YES
Lat/Long: 34.43171901 / -119.7203054
Soil Qualifier: =
Grnd Wtr Qualifier: =
Mtbe Concentratn: 5
Mtbe Fuel: 1
Org Name: Not reported
Basin Plan: Not reported
Beneficial: Not reported
Priority: Not reported
UST Cleanup Fund ID: Not reported
Suspended: Not reported
Operator: Not reported
Water System: Not reported
Well Name: Not reported
Distance From Well: 0
Assigned Name: Not reported
Summary: Not reported

SWEEPS UST:
Status: Active
Comp Number: 529
Number: 9
Board Of Equalization: Not reported
Referral Date: 09-01-93
Action Date: 09-01-93
Created Date: 09-18-91
Owner Tank Id: 1
SWRCB Tank Id: 42-000-000529-000001
Tank Status: A
Capacity: 10000
Active Date: 03-03-92
Tank Use: M.V. FUEL
STG: P
Content: REGULAR UNLE
Number Of Tanks: 4

Status: Active
Comp Number: 529
Number: 9
Board Of Equalization: Not reported
Referral Date: 09-01-93
Action Date: 09-01-93

UPTOWN TEXACO AND AUTO REPAIR (Continued) **S105427601**

Created Date:	09-18-91
Owner Tank Id:	2
SWRCB Tank Id:	42-000-000529-000002
Tank Status:	A
Capacity:	10000
Active Date:	03-03-92
Tank Use:	M.V. FUEL
STG:	W
Content:	REGULAR UNLE
Number Of Tanks:	Not reported

Status:	Active
Comp Number:	529
Number:	9
Board Of Equalization:	Not reported
Referral Date:	09-01-93
Action Date:	09-01-93
Created Date:	09-18-91
Owner Tank Id:	3
SWRCB Tank Id:	42-000-000529-000003
Tank Status:	A
Capacity:	550
Active Date:	03-03-92
Tank Use:	OIL
STG:	W
Content:	WASTE OIL
Number Of Tanks:	Not reported

Status:	Active
Comp Number:	529
Number:	9
Board Of Equalization:	Not reported
Referral Date:	09-01-93
Action Date:	09-01-93
Created Date:	09-18-91
Owner Tank Id:	4
SWRCB Tank Id:	42-000-000529-000004
Tank Status:	A
Capacity:	4000
Active Date:	03-03-92
Tank Use:	M.V. FUEL
STG:	W
Content:	LEADED GASOL
Number Of Tanks:	Not reported

I57 **SANTA BARBARA AMERICAN FUEL** **LUST** **S104569400**
NW **2234 DE LA VINA ST** **CUPA Listings** **N/A**
1/4-1/2 **SANTA BARBARA, CA 93105**
0.282 mi.
1487 ft. **Site 2 of 2 in cluster I**

Relative:
Higher

Actual:
166 ft.

LUST:

Lead Agency:	SANTA BARBARA COUNTY LOP
Case Type:	LUST Cleanup Site
Geo Track:	http://geotracker.waterboards.ca.gov/profile_report.asp?global_id=T0608324329
Global Id:	T0608324329
Latitude:	34.431719013
Longitude:	-119.720305376

SANTA BARBARA AMERICAN FUEL (Continued) **S104569400**

Status:	Completed - Case Closed
Status Date:	03/27/2014
Case Worker:	CSB
RB Case Number:	3364
Local Agency:	SANTA BARBARA COUNTY LOP
File Location:	All Files are on GeoTracker or in the Local Agency Database
Local Case Number:	90083
Potential Media Affect:	Aquifer used for drinking water supply, Soil, Soil Vapor
Potential Contaminants of Concern:	Gasoline
Site History:	The case was opened following an unauthorized release from an underground storage tank system at the subject site. Corrective action is underway as directed by FPD. Corrective action may consist of preliminary site investigation, planning and implementation of remedial action, verification monitoring, or a combination thereof. Please refer to the site-specific documentation submitted to the SWRCB's GeoTracker database for additional information. COMPLETE LOP FILE HAS BEEN UPLOADED TO GEOTRACKER WEBSITE - HARD COPIES NO LONGER EXIST IN LOP FILES

LUST:

Global Id:	T0608324329
Contact Type:	Local Agency Caseworker
Contact Name:	Closed Santa Barbara Co LOP Sites
Organization Name:	SANTA BARBARA COUNTY LOP
Address:	2125 S. Centerpointe Parkway, Suite #333
City:	Santa Maria
Email:	paul.mccaw@sbcphd.org
Phone Number:	8053468359

Global Id:	T0608324329
Contact Type:	Regional Board Caseworker
Contact Name:	RB3 STAFF
Organization Name:	CENTRAL COAST RWQCB (REGION 3)
Address:	895 AEROVISTA PL, SUITE 101
City:	SAN LUIS OBISPO
Email:	centralcoast@waterboards.ca.gov
Phone Number:	8055493147

LUST:

Global Id:	T0608324329
Action Type:	RESPONSE
Date:	09/02/2003
Action:	Soil and Water Investigation Report

Global Id:	T0608324329
Action Type:	RESPONSE
Date:	07/28/2005
Action:	Soil and Water Investigation Report

Global Id:	T0608324329
Action Type:	RESPONSE
Date:	07/23/2001
Action:	Soil and Water Investigation Workplan

Global Id:	T0608324329
Action Type:	RESPONSE
Date:	09/29/2004

SANTA BARBARA AMERICAN FUEL (Continued) **S104569400**

Action: Interim Remedial Action Plan

Global Id: T0608324329
Action Type: ENFORCEMENT
Date: 09/18/2013
Action: Staff Letter

Global Id: T0608324329
Action Type: ENFORCEMENT
Date: 01/10/2014
Action: File review

Global Id: T0608324329
Action Type: ENFORCEMENT
Date: 09/14/2009
Action: Notice to Comply

Global Id: T0608324329
Action Type: ENFORCEMENT
Date: 12/14/2009
Action: Clean Up Fund - Letter to RP

Global Id: T0608324329
Action Type: RESPONSE
Date: 06/29/2004
Action: Pilot Study/ Treatability Report

Global Id: T0608324329
Action Type: RESPONSE
Date: 11/16/2005
Action: Well Installation Workplan

Global Id: T0608324329
Action Type: RESPONSE
Date: 02/13/2003
Action: Pilot Study / Treatability Workplan

Global Id: T0608324329
Action Type: RESPONSE
Date: 12/12/2002
Action: Monitoring Report - Quarterly

Global Id: T0608324329
Action Type: RESPONSE
Date: 03/20/2003
Action: Monitoring Report - Quarterly

Global Id: T0608324329
Action Type: RESPONSE
Date: 01/30/2004
Action: Monitoring Report - Quarterly

Global Id: T0608324329
Action Type: RESPONSE
Date: 04/20/2000
Action: Unauthorized Release Form

SANTA BARBARA AMERICAN FUEL (Continued) **S104569400**

Global Id: T0608324329
Action Type: RESPONSE
Date: 05/05/2006
Action: Other Report / Document

Global Id: T0608324329
Action Type: RESPONSE
Date: 12/16/2005
Action: Well Installation Workplan

Global Id: T0608324329
Action Type: RESPONSE
Date: 08/21/2002
Action: Monitoring Report - Quarterly

Global Id: T0608324329
Action Type: RESPONSE
Date: 07/08/2004
Action: Monitoring Report - Quarterly

Global Id: T0608324329
Action Type: ENFORCEMENT
Date: 11/25/2003
Action: Rescission of Enforcement Action

Global Id: T0608324329
Action Type: RESPONSE
Date: 03/10/2014
Action: Request for Closure - Regulator Responded

Global Id: T0608324329
Action Type: RESPONSE
Date: 07/15/2003
Action: Monitoring Report - Quarterly

Global Id: T0608324329
Action Type: RESPONSE
Date: 04/30/2002
Action: Monitoring Report - Quarterly

Global Id: T0608324329
Action Type: RESPONSE
Date: 07/15/2002
Action: Monitoring Report - Quarterly

Global Id: T0608324329
Action Type: RESPONSE
Date: 09/03/2004
Action: Soil and Water Investigation Workplan

Global Id: T0608324329
Action Type: RESPONSE
Date: 11/21/2003
Action: Soil and Water Investigation Workplan

Global Id: T0608324329
Action Type: RESPONSE

SANTA BARBARA AMERICAN FUEL (Continued) **S104569400**

Date: 04/20/2004
Action: Monitoring Report - Quarterly

Global Id: T0608324329
Action Type: RESPONSE
Date: 10/20/2004
Action: Monitoring Report - Quarterly

Global Id: T0608324329
Action Type: RESPONSE
Date: 12/10/2004
Action: Monitoring Report - Quarterly

Global Id: T0608324329
Action Type: RESPONSE
Date: 03/15/2004
Action: Pilot Study / Treatability Workplan

Global Id: T0608324329
Action Type: RESPONSE
Date: 11/20/2002
Action: Soil and Water Investigation Workplan

Global Id: T0608324329
Action Type: ENFORCEMENT
Date: 05/18/2011
Action: Meeting

Global Id: T0608324329
Action Type: ENFORCEMENT
Date: 02/13/2008
Action: Technical Correspondence / Assistance / Other

Global Id: T0608324329
Action Type: Other
Date: 03/09/2000
Action: Leak Reported

Global Id: T0608324329
Action Type: ENFORCEMENT
Date: 03/26/2013
Action: Clean Up Fund - Letter to RP

Global Id: T0608324329
Action Type: ENFORCEMENT
Date: 03/22/2013
Action: Clean Up Fund - Case Closure Review Summary Report (RSR)

Global Id: T0608324329
Action Type: ENFORCEMENT
Date: 02/23/2012
Action: CUF5Y

Global Id: T0608324329
Action Type: RESPONSE
Date: 09/14/2009
Action: Clean Up Fund - 5-Year Review Summary

SANTA BARBARA AMERICAN FUEL (Continued) **S104569400**

Global Id: T0608324329
Action Type: ENFORCEMENT
Date: 03/18/2014
Action: Technical Correspondence / Assistance / Other

Global Id: T0608324329
Action Type: Other
Date: 02/01/1999
Action: Leak Discovery

Global Id: T0608324329
Action Type: ENFORCEMENT
Date: 03/13/2007
Action: Site Visit / Inspection / Sampling

Global Id: T0608324329
Action Type: ENFORCEMENT
Date: 12/02/2009
Action: Notice to Comply

Global Id: T0608324329
Action Type: RESPONSE
Date: 11/30/2010
Action: Clean Up Fund - 5-Year Review Summary

Global Id: T0608324329
Action Type: ENFORCEMENT
Date: 09/19/2003
Action: Staff Letter

Global Id: T0608324329
Action Type: ENFORCEMENT
Date: 11/25/2002
Action: Staff Letter

Global Id: T0608324329
Action Type: RESPONSE
Date: 10/04/2002
Action: Soil and Water Investigation Report

Global Id: T0608324329
Action Type: REMEDIATION
Date: 02/03/1999
Action: Excavation

Global Id: T0608324329
Action Type: RESPONSE
Date: 08/19/2012
Action: Soil and Water Investigation Workplan

Global Id: T0608324329
Action Type: ENFORCEMENT
Date: 06/16/2010
Action: File Review - Closure

Global Id: T0608324329
Action Type: ENFORCEMENT

SANTA BARBARA AMERICAN FUEL (Continued) **S104569400**

Date: 07/19/2012
Action: Notice to Comply

Global Id: T0608324329
Action Type: ENFORCEMENT
Date: 03/19/2014
Action: Technical Correspondence / Assistance / Other

Global Id: T0608324329
Action Type: ENFORCEMENT
Date: 06/30/2010
Action: Technical Correspondence / Assistance / Other

Global Id: T0608324329
Action Type: RESPONSE
Date: 04/20/2004
Action: Soil Vapor Intrusion Investigation Report

Global Id: T0608324329
Action Type: RESPONSE
Date: 12/08/2003
Action: Sensitive Receptor Survey Report

Global Id: T0608324329
Action Type: REMEDIATION
Date: 10/03/2006
Action: In Situ Physical/Chemical Treatment (other than SVE)

Global Id: T0608324329
Action Type: ENFORCEMENT
Date: 06/06/2013
Action: State Water Board Closure Order

Global Id: T0608324329
Action Type: ENFORCEMENT
Date: 02/21/2003
Action: Staff Letter

Global Id: T0608324329
Action Type: RESPONSE
Date: 10/12/2009
Action: Electronic Reporting Submittal Due

Global Id: T0608324329
Action Type: ENFORCEMENT
Date: 05/22/2015
Action: Unauthorized Release Form

Global Id: T0608324329
Action Type: ENFORCEMENT
Date: 01/13/2006
Action: File review

Global Id: T0608324329
Action Type: RESPONSE
Date: 06/08/2001
Action: Soil and Water Investigation Workplan

SANTA BARBARA AMERICAN FUEL (Continued) **S104569400**

Global Id: T0608324329
Action Type: ENFORCEMENT
Date: 03/27/2014
Action: State Water Board Closure Order

Global Id: T0608324329
Action Type: RESPONSE
Date: 04/20/2010
Action: Public Participation Plan

Global Id: T0608324329
Action Type: RESPONSE
Date: 04/20/2010
Action: Soil and Water Investigation Workplan

Global Id: T0608324329
Action Type: RESPONSE
Date: 04/20/2010
Action: Other Workplan

Global Id: T0608324329
Action Type: RESPONSE
Date: 04/20/2010
Action: Interim Remedial Action Plan

Global Id: T0608324329
Action Type: RESPONSE
Date: 04/20/2010
Action: Interim Remedial Action Plan

Global Id: T0608324329
Action Type: Other
Date: 02/01/1999
Action: Leak Stopped

Global Id: T0608324329
Action Type: ENFORCEMENT
Date: 10/20/2004
Action: Staff Letter

Global Id: T0608324329
Action Type: ENFORCEMENT
Date: 09/10/2004
Action: Staff Letter

Global Id: T0608324329
Action Type: ENFORCEMENT
Date: 12/13/2012
Action: Staff Letter

LUST:
Global Id: T0608324329
Status: Open - Case Begin Date
Status Date: 02/01/1999

Global Id: T0608324329
Status: Open - Site Assessment

SANTA BARBARA AMERICAN FUEL (Continued) **S104569400**

Status Date: 03/29/2000

Global Id: T0608324329
Status: Open - Site Assessment
Status Date: 06/08/2001

Global Id: T0608324329
Status: Open - Remediation
Status Date: 09/29/2004

Global Id: T0608324329
Status: Open - Eligible for Closure
Status Date: 03/27/2013

Global Id: T0608324329
Status: Completed - Case Closed
Status Date: 03/27/2014

CUPA SANTA BARBARA:

Facility Id: FA0012489
Region: SANTA BARBARA
Cross Street: Not reported
Latitude: 34.4316
Longitude: -119.72
Mailing Name: HADDAD, JACK
Mailing Care Of: Not reported
Mailing Address: 515 SILVER LAKE BLVD
Mailing City: LOS ANGELES
Mailing State: CA
Mailing Zip Code: 90028
Record Id: PR0230529
Pe #: 2302
Current Status: 1

Facility Id: FA0012489
Region: SANTA BARBARA
Cross Street: Not reported
Latitude: 34.4316
Longitude: -119.72
Mailing Name: HADDAD, JACK
Mailing Care Of: Not reported
Mailing Address: 515 SILVER LAKE BLVD
Mailing City: LOS ANGELES
Mailing State: CA
Mailing Zip Code: 90028
Record Id: PR0505928
Pe #: 2161
Current Status: 1

Facility Id: FA0012489
Region: SANTA BARBARA
Cross Street: Not reported
Latitude: 34.4316
Longitude: -119.72
Mailing Name: HADDAD, JACK
Mailing Care Of: Not reported

SANTA BARBARA AMERICAN FUEL (Continued) **S104569400**

Mailing Address:	515 SILVER LAKE BLVD
Mailing City:	LOS ANGELES
Mailing State:	CA
Mailing Zip Code:	90028
Record Id:	PR0500344
Pe #:	2201
Current Status:	1

J58 **RESIDENCE** **LUST** **S105690513**
South **1734 CASTILLO STREET** **N/A**
1/4-1/2 **SANTA BARBARA, CA 93101**
0.290 mi.
1531 ft. **Site 1 of 3 in cluster J**

Relative:
Lower

Actual:
98 ft.

LUST REG 3:

Region:	3
Regional Board:	Central Coast Region
Facility County:	Santa Barbara
Global ID:	T0608334834
Status:	Preliminary site assessment underway
Case Number:	3464
Local Case Num:	90105
Case Type:	U
Substance:	Gasoline
Quantity:	Not reported
Abatement Method:	Not reported
Leak Source:	UNK
Leak Cause:	UNK
How Stopped:	Close Tank
How Discovered:	Subsurface Monitoring
Release Date:	10/09/2002
Discovered Date:	10/9/02
Enter Date:	/ /
Stop Date:	10/9/02
Review Date:	/ /
Enforce Date:	Not reported
Close Date:	Not reported
Enforcement Type:	WAR
Responsible Party:	MARK KRAM
RP Address:	PO BOX 527
Contact:	Not reported
Cross Street:	ISLAY
Local Agency:	42000L
Lead Agency:	Local Agency
Staff Initials:	SMS
Confirm Leak:	10/9/02
Workplan:	Not reported
Prelim Assess:	10/9/02
Pollution Char:	/ /
Remedial Plan:	Not reported
Remedial Action:	Not reported
Monitoring:	/ /
Pilot Program:	LUST
Interim Action:	Not reported
Funding:	Not reported
MTBE Class:	D
Max MTBE Grnd Wtr:	.5
Max MTBE Soil:	.5

RESIDENCE (Continued) **S105690513**

Max MTBE Data: 06/27/2002
MTBE Tested: YES
Lat/Long: 34.42452441 / -119.7162184
Soil Qualifier: <
Grnd Wtr Qualifier: <
Mtbe Concentratn: 2
Mtbe Fuel: 1
Org Name: Not reported
Basin Plan: Not reported
Beneficial: Not reported
Priority: Not reported
UST Cleanup Fund ID: Not reported
Suspended: Not reported
Operator: Not reported
Water System: Not reported
Well Name: Not reported
Distance From Well: 0
Assigned Name: Not reported
Summary: Not reported

J59
South
1/4-1/2
0.290 mi.
1531 ft.

JEFF & LINDA HAVLIK + GARY & CHERLY JENSEN **SLIC** **S112977169**
1734 CASTILLO ST **HAZNET** **N/A**
SANTA BARBARA, CA 93101

Site 2 of 3 in cluster J

Relative:
Lower

Actual:
98 ft.

SLIC:
Region: STATE
Facility Status: **Completed - Case Closed**
Status Date: 02/07/2014
Global Id: T10000005631
Lead Agency: SANTA BARBARA COUNTY
Lead Agency Case Number: Not reported
Latitude: 34.424552
Longitude: -119.716124
Case Type: Cleanup Program Site
Case Worker: Not reported
Local Agency: Not reported
RB Case Number: Not reported
File Location: All Files are on GeoTracker or in the Local Agency Database
Potential Media Affected: Not reported
Potential Contaminants of Concern: Lead
Site History: This site was originally a LUFT site under Santa Barbara County LOP oversight. Non-native fill soils were later found to have hazardous waste levels of total and soluble lead, and TPH in the gasoline to heavy oil range. The County of Santa Barbara Fire Dept. Site Mitigation Unit (SMU) managed the oversight for soil remediated by excavation. The site was officially closed in March of 2010. See 'alternate' site I.D.s for additional information. ALL SANTA BARBARA COUNTY FIRE DEPT. FILES HAVE BEEN UPLOADED TO THIS GEOTRACKER SITE AS OF 2-7-2014

Click here to access the California GeoTracker records for this facility:

HAZNET:
envid: S112977169
Year: 2009

JEFF & LINDA HAVLIK + GARY & CHERLY JENSEN (Continued) **S112977169**

GEPAID:	CAC002641230
Contact:	JEFF OR LINDA HAVLIK
Telephone:	8055683073
Mailing Name:	Not reported
Mailing Address:	1615 HILLSIDE RD
Mailing City,St,Zip:	SANTA BARBARA, CA 93101
Gen County:	Not reported
TSD EPA ID:	CAD980675276
TSD County:	Not reported
Waste Category:	Contaminated soil from site clean-up
Disposal Method:	Landfill Or Surface Impoundment That Will Be Closed As Landfill(To Include On-Site Treatment And/Or Stabilization)
Tons:	141.6
Cat Decode:	Not reported
Method Decode:	Not reported
Facility County:	Santa Barbara

J60 **PRIVATE RESIDENCE** **LUST** **S110655323**
South **PRIVATE RESIDENCE** **N/A**
1/4-1/2 **SANTA BARBARA, CA 93101**
0.294 mi.
1550 ft. **Site 3 of 3 in cluster J**

Relative:
Lower

Actual:
96 ft.

LUST:

Lead Agency:	SANTA BARBARA COUNTY LOP
Case Type:	LUST Cleanup Site
Geo Track:	http://geotracker.waterboards.ca.gov/profile_report.asp?global_id=T0608334834
Global Id:	T0608334834
Latitude:	34.424524413
Longitude:	-119.716218369
Status:	Completed - Case Closed
Status Date:	04/25/2007
Case Worker:	CSB
RB Case Number:	3464
Local Agency:	SANTA BARBARA COUNTY LOP
File Location:	All Files are on GeoTracker or in the Local Agency Database
Local Case Number:	90105
Potential Media Affect:	Under Investigation
Potential Contaminants of Concern:	Gasoline
Site History:	COMPLETE LOP FILE HAS BEEN UPLOADED TO GEOTRACKER WEBSITE - HARD COPIES NO LONGER EXIST IN LOP FILES

LUST:

Global Id:	T0608334834
Contact Type:	Local Agency Caseworker
Contact Name:	Closed Santa Barbara Co LOP Sites
Organization Name:	SANTA BARBARA COUNTY LOP
Address:	2125 S. Centerpointe Parkway, Suite #333
City:	Santa Maria
Email:	paul.mccaw@sbcphd.org
Phone Number:	8053468359

Global Id:	T0608334834
Contact Type:	Regional Board Caseworker
Contact Name:	RB3 STAFF
Organization Name:	CENTRAL COAST RWQCB (REGION 3)
Address:	895 AEROVISTA PL, SUITE 101
City:	SAN LUIS OBISPO

PRIVATE RESIDENCE (Continued) **S110655323**

Email: centralcoast@waterboards.ca.gov
Phone Number: 8055493147

LUST:

Global Id: T0608334834
Action Type: RESPONSE
Date: 02/21/2003
Action: Soil and Water Investigation Workplan

Global Id: T0608334834
Action Type: RESPONSE
Date: 10/10/2002
Action: Soil and Water Investigation Report

Global Id: T0608334834
Action Type: ENFORCEMENT
Date: 03/30/2007
Action: Closure/No Further Action Letter

Global Id: T0608334834
Action Type: RESPONSE
Date: 09/24/2002
Action: Preliminary Site Assessment Report

Global Id: T0608334834
Action Type: RESPONSE
Date: 08/17/2006
Action: Monitoring Report - Other

Global Id: T0608334834
Action Type: RESPONSE
Date: 10/21/2004
Action: Other Report / Document

Global Id: T0608334834
Action Type: RESPONSE
Date: 01/26/2005
Action: Other Report / Document

Global Id: T0608334834
Action Type: RESPONSE
Date: 11/29/2004
Action: Other Report / Document

Global Id: T0608334834
Action Type: REMEDIATION
Date: 10/09/2002
Action: Not reported

Global Id: T0608334834
Action Type: Other
Date: 10/09/2002
Action: Leak Reported

Global Id: T0608334834
Action Type: RESPONSE
Date: 01/16/2004

PRIVATE RESIDENCE (Continued) **S110655323**

Action: Other Report / Document

Global Id: T0608334834
Action Type: RESPONSE
Date: 03/05/2007
Action: Well Destruction Report

Global Id: T0608334834
Action Type: RESPONSE
Date: 06/23/2005
Action: Other Report / Document

Global Id: T0608334834
Action Type: ENFORCEMENT
Date: 10/14/2014
Action: Technical Correspondence / Assistance / Other

Global Id: T0608334834
Action Type: RESPONSE
Date: 05/16/2005
Action: Soil and Water Investigation Report

Global Id: T0608334834
Action Type: RESPONSE
Date: 10/22/2014
Action: Other Report / Document

Global Id: T0608334834
Action Type: RESPONSE
Date: 08/12/2004
Action: Soil and Water Investigation Workplan

Global Id: T0608334834
Action Type: RESPONSE
Date: 08/17/2006
Action: Monitoring Report - Other

Global Id: T0608334834
Action Type: ENFORCEMENT
Date: 12/04/2002
Action: Warning Letter

Global Id: T0608334834
Action Type: ENFORCEMENT
Date: 10/22/2014
Action: Technical Correspondence / Assistance / Other

Global Id: T0608334834
Action Type: ENFORCEMENT
Date: 02/14/2006
Action: Closure/No Further Action Letter

Global Id: T0608334834
Action Type: ENFORCEMENT
Date: 10/09/2002
Action: Unauthorized Release Form

PRIVATE RESIDENCE (Continued) **S110655323**

Global Id: T0608334834
Action Type: RESPONSE
Date: 02/15/2005
Action: Other Report / Document

Global Id: T0608334834
Action Type: RESPONSE
Date: 12/30/2004
Action: Other Report / Document

Global Id: T0608334834
Action Type: Other
Date: 10/09/2002
Action: Leak Discovery

Global Id: T0608334834
Action Type: ENFORCEMENT
Date: 01/07/2003
Action: Warning Letter

Global Id: T0608334834
Action Type: RESPONSE
Date: 01/05/2007
Action: Well Destruction Workplan

Global Id: T0608334834
Action Type: RESPONSE
Date: 09/03/2002
Action: Preliminary Site Assessment Report

Global Id: T0608334834
Action Type: RESPONSE
Date: 04/01/2005
Action: Other Report / Document

Global Id: T0608334834
Action Type: Other
Date: 10/09/2002
Action: Leak Stopped

Global Id: T0608334834
Action Type: ENFORCEMENT
Date: 04/25/2007
Action: Closure/No Further Action Letter

LUST:
Global Id: T0608334834
Status: Open - Case Begin Date
Status Date: 10/09/2002

Global Id: T0608334834
Status: Open - Site Assessment
Status Date: 10/09/2002

Global Id: T0608334834
Status: Completed - Case Closed
Status Date: 04/25/2007

61 WNW 1/4-1/2 0.395 mi. 2088 ft. | **COTTAGE HOSPITAL**
2315 BATH ST
SANTA BARBARA, CA 93105 | **LUST** | **S101303394**
HIST CORTESE | **N/A**

Relative: Higher

Actual: 147 ft.

LUST:

Lead Agency:	SANTA BARBARA COUNTY LOP
Case Type:	LUST Cleanup Site
Geo Track:	http://geotracker.waterboards.ca.gov/profile_report.asp?global_id=T0608318632
Global Id:	T0608318632
Latitude:	34.431091272
Longitude:	-119.723136603
Status:	Completed - Case Closed
Status Date:	10/15/2013
Case Worker:	CSB
RB Case Number:	3567
Local Agency:	SANTA BARBARA COUNTY LOP
File Location:	All Files are on GeoTracker or in the Local Agency Database
Local Case Number:	500061
Potential Media Affect:	Aquifer used for drinking water supply, Soil, Under Investigation
Potential Contaminants of Concern:	Diesel
Site History:	The case was opened following an unauthorized release from an underground storage tank system at the subject site. Corrective action is underway as directed by FPD. Corrective action may consist of preliminary site investigation, planning and implementation of remedial action, verification monitoring, or a combination thereof. Please refer to the site-specific documentation submitted to the SWRCB's GeoTracker database for additional information. COMPLETE LOP FILE HAS BEEN UPLOADED TO GEOTRACKER WEBSITE - HARD COPIES NO LONGER EXIST IN LOP FILES FOR Groundwater Monitoring Dat or earlier reports see previous LUFT SIte fiel on Geotracker # 50006 -2315 Bath St

LUST:

Global Id:	T0608318632
Contact Type:	Local Agency Caseworker
Contact Name:	Closed Santa Barbara Co LOP Sites
Organization Name:	SANTA BARBARA COUNTY LOP
Address:	2125 S. Centerpointe Parkway, Suite #333
City:	Santa Maria
Email:	paul.mccaw@sbcphd.org
Phone Number:	8053468359

Global Id:	T0608318632
Contact Type:	Regional Board Caseworker
Contact Name:	RB3 STAFF
Organization Name:	CENTRAL COAST RWQCB (REGION 3)
Address:	895 AEROVISTA PL, SUITE 101
City:	SAN LUIS OBISPO
Email:	centralcoast@waterboards.ca.gov
Phone Number:	8055493147

LUST:

Global Id:	T0608318632
Action Type:	ENFORCEMENT
Date:	07/26/2007
Action:	Notice to Comply

Global Id:	T0608318632

COTTAGE HOSPITAL (Continued) **S101303394**

Action Type: Other
Date: 09/03/2003
Action: Leak Reported

Global Id: T0608318632
Action Type: ENFORCEMENT
Date: 10/08/2013
Action: LOP Case Closure Summary to RB

Global Id: T0608318632
Action Type: ENFORCEMENT
Date: 07/16/2013
Action: Staff Letter

Global Id: T0608318632
Action Type: ENFORCEMENT
Date: 12/23/1987
Action: Unauthorized Release Form

Global Id: T0608318632
Action Type: ENFORCEMENT
Date: 10/10/2008
Action: Notice to Comply

Global Id: T0608318632
Action Type: ENFORCEMENT
Date: 06/08/2010
Action: File Review - Closure

Global Id: T0608318632
Action Type: Other
Date: 01/01/1987
Action: Leak Began

Global Id: T0608318632
Action Type: RESPONSE
Date: 11/15/2007
Action: Electronic Reporting Submittal Due

Global Id: T0608318632
Action Type: ENFORCEMENT
Date: 10/15/2013
Action: Closure/No Further Action Letter

Global Id: T0608318632
Action Type: Other
Date: 09/03/2003
Action: Leak Discovery

Global Id: T0608318632
Action Type: ENFORCEMENT
Date: 10/15/2013
Action: LOP Case Closure Summary to RB

Global Id: T0608318632
Action Type: RESPONSE
Date: 07/16/2013

COTTAGE HOSPITAL (Continued) **S101303394**

Action: Other Report / Document

Global Id: T0608318632
Action Type: RESPONSE
Date: 07/08/2005
Action: Other Workplan

Global Id: T0608318632
Action Type: RESPONSE
Date: 10/10/2013
Action: Other Report / Document

Global Id: T0608318632
Action Type: RESPONSE
Date: 06/13/2003
Action: CAP/RAP - Final Remediation / Design Plan

Global Id: T0608318632
Action Type: Other
Date: 09/03/2003
Action: Leak Stopped

Global Id: T0608318632
Action Type: ENFORCEMENT
Date: 06/28/2013
Action: Staff Letter

LUST:
Global Id: T0608318632
Status: Open - Case Begin Date
Status Date: 09/03/2003

Global Id: T0608318632
Status: Open - Remediation
Status Date: 09/03/2003

Global Id: T0608318632
Status: Open - Site Assessment
Status Date: 09/03/2003

Global Id: T0608318632
Status: Open - Verification Monitoring
Status Date: 09/03/2008

Global Id: T0608318632
Status: Open - Eligible for Closure
Status Date: 07/11/2013

Global Id: T0608318632
Status: Completed - Case Closed
Status Date: 10/15/2013

Global Id: T0608318632
Status: Completed - Case Closed
Status Date: 10/15/2013

COTTAGE HOSPITAL (Continued) **S101303394**

Lead Agency: SANTA BARBARA COUNTY LOP
Case Type: LUST Cleanup Site
Geo Track: http://geotracker.waterboards.ca.gov/profile_report.asp?global_id=T0608300036
Global Id: T0608300036
Latitude: 34.431093882
Longitude: -119.723074347
Status: Completed - Case Closed
Status Date: 03/13/1995
Case Worker: CSB
RB Case Number: 141
Local Agency: SANTA BARBARA COUNTY LOP
File Location: All Files are on GeoTracker or in the Local Agency Database
Local Case Number: 50006
Potential Media Affect: Soil
Potential Contaminants of Concern: Diesel
Site History: COMPLETE LOP- LUFT FILE HAS BEEN SCANNED AND UPLOADED TO GEOTRACKER - HARD COPIES NO LONGER EXIST

LUST:
Global Id: T0608300036
Contact Type: Local Agency Caseworker
Contact Name: Closed Santa Barbara Co LOP Sites
Organization Name: SANTA BARBARA COUNTY LOP
Address: 2125 S. Centerpointe Parkway, Suite #333
City: Santa Maria
Email: paul.mccaw@sbcphd.org
Phone Number: 8053468359

LUST:
Global Id: T0608300036
Action Type: Other
Date: 12/22/1987
Action: Leak Discovery

Global Id: T0608300036
Action Type: RESPONSE
Date: 07/14/1993
Action: Correspondence

Global Id: T0608300036
Action Type: ENFORCEMENT
Date: 03/13/1995
Action: Closure/No Further Action Letter

Global Id: T0608300036
Action Type: RESPONSE
Date: 10/12/1992
Action: Monitoring Report - Quarterly

Global Id: T0608300036
Action Type: RESPONSE
Date: 07/18/1991
Action: Monitoring Report - Quarterly

Global Id: T0608300036
Action Type: RESPONSE
Date: 10/17/1990

COTTAGE HOSPITAL (Continued) **S101303394**

Action: Monitoring Report - Quarterly

Global Id: T0608300036
Action Type: Other
Date: 12/22/1987
Action: Leak Reported

Global Id: T0608300036
Action Type: RESPONSE
Date: 04/20/1992
Action: Monitoring Report - Quarterly

Global Id: T0608300036
Action Type: RESPONSE
Date: 10/21/1988
Action: Preliminary Site Assessment Report

Global Id: T0608300036
Action Type: RESPONSE
Date: 06/04/1993
Action: Request for Closure

Global Id: T0608300036
Action Type: RESPONSE
Date: 12/05/2006
Action: Other Report / Document

Global Id: T0608300036
Action Type: RESPONSE
Date: 01/14/1993
Action: Monitoring Report - Quarterly

Global Id: T0608300036
Action Type: ENFORCEMENT
Date: 12/23/1987
Action: Unauthorized Release Form

Global Id: T0608300036
Action Type: RESPONSE
Date: 01/22/1992
Action: Monitoring Report - Quarterly

Global Id: T0608300036
Action Type: RESPONSE
Date: 10/18/1991
Action: Monitoring Report - Quarterly

Global Id: T0608300036
Action Type: RESPONSE
Date: 04/30/1991
Action: Monitoring Report - Quarterly

Global Id: T0608300036
Action Type: RESPONSE
Date: 07/20/1990
Action: Monitoring Report - Quarterly

COTTAGE HOSPITAL (Continued) **S101303394**

Global Id: T0608300036
Action Type: RESPONSE
Date: 01/18/1991
Action: Monitoring Report - Quarterly

Global Id: T0608300036
Action Type: RESPONSE
Date: 12/05/2006
Action: Other Report / Document

Global Id: T0608300036
Action Type: RESPONSE
Date: 01/05/1989
Action: Correspondence

Global Id: T0608300036
Action Type: RESPONSE
Date: 12/05/2006
Action: Other Report / Document

Global Id: T0608300036
Action Type: RESPONSE
Date: 07/17/1992
Action: Monitoring Report - Quarterly

Global Id: T0608300036
Action Type: RESPONSE
Date: 07/12/1988
Action: Soil and Water Investigation Workplan

Global Id: T0608300036
Action Type: RESPONSE
Date: 05/02/1989
Action: Corrective Action Plan / Remedial Action Plan - Addendum

Global Id: T0608300036
Action Type: RESPONSE
Date: 06/15/1989
Action: Correspondence

Global Id: T0608300036
Action Type: RESPONSE
Date: 03/01/1989
Action: Site Assessment Report

Global Id: T0608300036
Action Type: RESPONSE
Date: 12/05/2006
Action: Other Report / Document

Global Id: T0608300036
Action Type: RESPONSE
Date: 12/05/2006
Action: Other Report / Document

Global Id: T0608300036
Action Type: RESPONSE

COTTAGE HOSPITAL (Continued) **S101303394**

Date: 04/16/1993
Action: Monitoring Report - Quarterly

Global Id: T0608300036
Action Type: RESPONSE
Date: 04/07/1989
Action: CAP/RAP - Final Remediation / Design Plan

LUST:
Global Id: T0608300036
Status: Open - Case Begin Date
Status Date: 12/22/1987

Global Id: T0608300036
Status: Open - Site Assessment
Status Date: 07/14/1988

Global Id: T0608300036
Status: Open - Site Assessment
Status Date: 10/25/1988

Global Id: T0608300036
Status: Open - Site Assessment
Status Date: 03/02/1989

Global Id: T0608300036
Status: Open - Site Assessment
Status Date: 03/29/1989

Global Id: T0608300036
Status: Open - Verification Monitoring
Status Date: 04/28/1989

Global Id: T0608300036
Status: Completed - Case Closed
Status Date: 03/13/1995

LUST REG 3:
Region: 3
Regional Board: Central Coast Region
Facility County: Santa Barbara
Global ID: T0608300036
Status: Case Closed
Case Number: 141
Local Case Num: 50006
Case Type: S
Substance: Diesel
Quantity: Not reported
Abatement Method: Excavate and Dispose - remove contaminated soil and dispose in approved site, Cap Site - install horizontal impermeable layer to reduce rainfall infiltration, Containment Barrier - install vertical dike to block horizontal movement of contaminant
Leak Source: Not reported
Leak Cause: Not reported
How Stopped: Not reported

COTTAGE HOSPITAL (Continued) **S101303394**

How Discovered:	Not reported
Release Date:	12/22/1987
Discovered Date:	12/22/87
Enter Date:	/ /
Stop Date:	Not reported
Review Date:	/ /
Enforce Date:	1/1/65
Close Date:	3/13/95
Enforcement Type:	None Taken
Responsible Party:	Not reported
RP Address:	Not reported
Contact:	Not reported
Cross Street:	Not reported
Local Agency:	42000L
Lead Agency:	Local Agency
Staff Initials:	RBA
Confirm Leak:	7/14/88
Workplan:	10/25/88
Prelim Assess:	3/2/89
Pollution Char:	03/29/1989
Remedial Plan:	Not reported
Remedial Action:	Not reported
Monitoring:	04/28/1989
Pilot Program:	LOP
Interim Action:	Not reported
Funding:	S
MTBE Class:	*
Max MTBE Grnd Wtr:	Not reported
Max MTBE Soil:	Not reported
Max MTBE Data:	/ /
MTBE Tested:	NRQ
Lat/Long:	34.4307634 / -119.7225947
Soil Qualifier:	Not reported
Grnd Wtr Qualifier:	Not reported
Mtbe Concentratn:	0
Mtbe Fuel:	0
Org Name:	Not reported
Basin Plan:	Not reported
Beneficial:	Not reported
Priority:	1C3
UST Cleanup Fund ID:	Not reported
Suspended:	Not reported
Operator:	Not reported
Water System:	SANTA BARBARA WATER DISTRICT
Well Name:	PADRE WELL
Distance From Well:	0
Assigned Name:	04N/27W-16E02 S
Summary:	Not reported

HIST CORTESE:

Region:	CORTESE
Facility County Code:	42
Reg By:	LTNKA
Reg Id:	141

K62 ESE 1/2-1 0.826 mi. 4360 ft. | **FORMER U-NEAT CLEANERS**
212 EAST ANAPAMU STREET
SANTA BARBARA, CA | **SLIC**
Notify 65 | **S108418403**
N/A

Site 1 of 2 in cluster K

Relative: Lower

Actual: 89 ft.

SLIC:

Region:	STATE
Facility Status:	**Open - Inactive**
Status Date:	06/22/2016
Global Id:	SL0608380879
Lead Agency:	CENTRAL COAST RWQCB (REGION 3)
Lead Agency Case Number:	Not reported
Latitude:	34.4255626951051
Longitude:	-119.701811671257
Case Type:	Cleanup Program Site
Case Worker:	ST
Local Agency:	Not reported
RB Case Number:	2030082
File Location:	Regional Board
Potential Media Affected:	Aquifer used for drinking water supply, Soil, Soil Vapor, Under Investigation
Potential Contaminants of Concern:	* Chlorinated Hydrocarbons
Site History:	Not reported

Click here to access the California GeoTracker records for this facility:

NOTIFY 65:

Date Reported:	Not reported
Staff Initials:	Not reported
Board File Number:	Not reported
Facility Type:	Not reported
Discharge Date:	Not reported
Issue Date:	Not reported
Incident Description:	Not reported

K63 ESE 1/2-1 0.840 mi. 4435 ft. | **FORMER SCHAUER PRINTING**
1126 SANTA BARBARA STREET
SANTA BARBARA, CA | **SLIC**
Notify 65 | **S109521376**
N/A

Site 2 of 2 in cluster K

Relative: Lower

Actual: 85 ft.

SLIC:

Region:	STATE
Facility Status:	**Open - Verification Monitoring**
Status Date:	04/01/2014
Global Id:	SL0608395538
Lead Agency:	CENTRAL COAST RWQCB (REGION 3)
Lead Agency Case Number:	Not reported
Latitude:	34.425408
Longitude:	-119.701549
Case Type:	Cleanup Program Site
Case Worker:	ST
Local Agency:	Not reported
RB Case Number:	2030083
File Location:	Regional Board
Potential Media Affected:	Aquifer used for drinking water supply, Soil, Soil Vapor
Potential Contaminants of Concern:	* Chlorinated Hydrocarbons, Tetrachloroethylene (PCE)
Site History:	Past operations at a print shop inadvertently discharged volatile

FORMER SCHAUER PRINTING (Continued) **S109521376**

organic compounds, mainly tetrachloroethylene (PCE) in soil and groundwater beneath the site. Soil vapor and indoor samples detected PCE, so the responsible party operated a soil vapor extraction system to mitigate the potential vapor intrusion risk and signficantly reduce PCE concentrations in the subsurface. Concentrations of PCE in groundwater at the three site monitoring wells have historically been about 30 micrograms per liter (ppb) and have generally reduced over time.

Click here to access the California GeoTracker records for this facility:

NOTIFY 65:

Date Reported:	Not reported
Staff Initials:	Not reported
Board File Number:	Not reported
Facility Type:	Not reported
Discharge Date:	Not reported
Issue Date:	Not reported
Incident Description:	Not reported

64
SE
1/2-1
0.982 mi.
5184 ft.

MUSGROVE TRUST PROPERTY
915 DE LA VINA
SANTA BARBARA, CA 93101

ENVIROSTOR **S108203695**
SLIC **N/A**

Relative:
Lower

Actual:
52 ft.

ENVIROSTOR:

Facility ID:	60001762
Status:	Inactive - Needs Evaluation
Status Date:	11/03/2014
Site Code:	301567
Site Type:	Evaluation
Site Type Detailed:	Evaluation
Acres:	0.11
NPL:	NO
Regulatory Agencies:	SMBRP
Lead Agency:	SMBRP
Program Manager:	Not reported
Supervisor:	Javier Hinojosa
Division Branch:	Cleanup Chatsworth
Assembly:	37
Senate:	19
Special Program:	Voluntary Cleanup Program
Restricted Use:	NO
Site Mgmt Req:	NONE SPECIFIED
Funding:	Responsible Party
Latitude:	34.41865
Longitude:	-119.7035
APN:	039-312-005
Past Use:	PESTICIDE/INSECTIDE/RODENTICIDE STORAGE
Potential COC:	Chlordane DDD DDE DDT Endrin
Confirmed COC:	Chlordane DDD DDE DDT Endrin
Potential Description:	SOIL
Alias Name:	039-312-005
Alias Type:	APN
Alias Name:	301567
Alias Type:	Project Code (Site Code)

MUSGROVE TRUST PROPERTY (Continued) **S108203695**

Alias Name: 60001762
Alias Type: Envirostor ID Number

Completed Info:

Completed Area Name: PROJECT WIDE
Completed Sub Area Name: Not reported
Completed Document Type: Annual Oversight Cost Estimate
Completed Date: 09/23/2013
Comments: Letter sent out

Completed Area Name: PROJECT WIDE
Completed Sub Area Name: Not reported
Completed Document Type: Reimbursement Agreement
Completed Date: 08/01/2012
Comments: Executed

Completed Area Name: PROJECT WIDE
Completed Sub Area Name: Not reported
Completed Document Type: Annual Oversight Cost Estimate
Completed Date: 09/26/2014
Comments: Not reported

Completed Area Name: PROJECT WIDE
Completed Sub Area Name: Not reported
Completed Document Type: Site Characterization Report
Completed Date: 11/04/2012
Comments: Comments provided to SBCSMU via electronic mail. Additional action required.

Completed Area Name: PROJECT WIDE
Completed Sub Area Name: Not reported
Completed Document Type: Site Characterization Workplan
Completed Date: 01/15/2013
Comments: Issued comments and final concurrance on 11/8/2012 via electronic mail.

Completed Area Name: PROJECT WIDE
Completed Sub Area Name: Not reported
Completed Document Type: Site Characterization Report
Completed Date: 10/31/2014
Comments: According to 10/31/2014 Email from Santa Barbara County Environmental Health: The site has been sold. The new owner is working with a new consultant to implement the approved work plan. Hopefully we should be getting started soon in this project. I will update you in 2 months.

Future Area Name: Not reported
Future Sub Area Name: Not reported
Future Document Type: Not reported
Future Due Date: Not reported
Schedule Area Name: Not reported
Schedule Sub Area Name: Not reported
Schedule Document Type: Not reported
Schedule Due Date: Not reported
Schedule Revised Date: Not reported

SLIC:

MUSGROVE TRUST PROPERTY (Continued) **S108203695**

Region:	STATE
Facility Status:	**Completed - Case Closed**
Status Date:	04/26/2016
Global Id:	T10000006038
Lead Agency:	SANTA BARBARA COUNTY
Lead Agency Case Number:	714
Latitude:	34.418667
Longitude:	-119.703628
Case Type:	Cleanup Program Site
Case Worker:	CSS
Local Agency:	SANTA BARBARA COUNTY
RB Case Number:	Not reported
File Location:	All Files are on GeoTracker or in the Local Agency Database
Potential Media Affected:	Soil
Potential Contaminants of Concern:	Other Insecticides / Pesticide / Fumigants / Herbicides
Site History:	Not reported

Click here to access the California GeoTracker records for this facility:

Count: 4 records.

ORPHAN SUMMARY

City	EDR ID	Site Name	Site Address	Zip	Database(s)
SANTA BARBARA	S106982317	SANTA BARBARA SZ-MW (SHALLOW ZONE	DOWNTOWN SANTA BARBARA		SLIC
SANTA BARBARA	S106982323	SANTA BARBARA UPZ-MW (UPPER PRODUC	DOWNTOWN SANTA BARBARA		SLIC
SANTA BARBARA	S106982335	GARDEN STREET EXTENSION PROJECT	GARDEN ST	93101	SLIC
SANTA BARBARA	S105811310	SANTA BARBARA HARBOR DRY DOCK	SANTA BARBARA HARBOR	93103	SLIC

GOVERNMENT RECORDS SEARCHED / DATA CURRENCY TRACKING

To maintain currency of the following federal and state databases, EDR contacts the appropriate governmental agency on a monthly or quarterly basis, as required.

Number of Days to Update: Provides confirmation that EDR is reporting records that have been updated within 90 days from the date the government agency made the information available to the public.

STANDARD ENVIRONMENTAL RECORDS

Federal NPL site list

NPL: National Priority List

National Priorities List (Superfund). The NPL is a subset of CERCLIS and identifies over 1,200 sites for priority cleanup under the Superfund Program. NPL sites may encompass relatively large areas. As such, EDR provides polygon coverage for over 1,000 NPL site boundaries produced by EPA's Environmental Photographic Interpretation Center (EPIC) and regional EPA offices.

Date of Government Version: 12/11/2017
Date Data Arrived at EDR: 12/22/2017
Date Made Active in Reports: 01/05/2018
Number of Days to Update: 14

Source: EPA
Telephone: N/A
Last EDR Contact: 02/06/2018
Next Scheduled EDR Contact: 04/16/2018
Data Release Frequency: Quarterly

NPL Site Boundaries

Sources:

EPA's Environmental Photographic Interpretation Center (EPIC)
Telephone: 202-564-7333

EPA Region 1
Telephone 617-918-1143

EPA Region 6
Telephone: 214-655-6659

EPA Region 3
Telephone 215-814-5418

EPA Region 7
Telephone: 913-551-7247

EPA Region 4
Telephone 404-562-8033

EPA Region 8
Telephone: 303-312-6774

EPA Region 5
Telephone 312-886-6686

EPA Region 9
Telephone: 415-947-4246

EPA Region 10
Telephone 206-553-8665

Proposed NPL: Proposed National Priority List Sites

A site that has been proposed for listing on the National Priorities List through the issuance of a proposed rule in the Federal Register. EPA then accepts public comments on the site, responds to the comments, and places on the NPL those sites that continue to meet the requirements for listing.

Date of Government Version: 12/11/2017
Date Data Arrived at EDR: 12/22/2017
Date Made Active in Reports: 01/05/2018
Number of Days to Update: 14

Source: EPA
Telephone: N/A
Last EDR Contact: 02/06/2018
Next Scheduled EDR Contact: 05/21/2018
Data Release Frequency: Quarterly

NPL LIENS: Federal Superfund Liens

Federal Superfund Liens. Under the authority granted the USEPA by CERCLA of 1980, the USEPA has the authority to file liens against real property in order to recover remedial action expenditures or when the property owner received notification of potential liability. USEPA compiles a listing of filed notices of Superfund Liens.

Date of Government Version: 10/15/1991
Date Data Arrived at EDR: 02/02/1994
Date Made Active in Reports: 03/30/1994
Number of Days to Update: 56

Source: EPA
Telephone: 202-564-4267
Last EDR Contact: 08/15/2011
Next Scheduled EDR Contact: 11/28/2011
Data Release Frequency: No Update Planned

Federal Delisted NPL site list

Delisted NPL: National Priority List Deletions

The National Oil and Hazardous Substances Pollution Contingency Plan (NCP) establishes the criteria that the EPA uses to delete sites from the NPL. In accordance with 40 CFR 300.425.(e), sites may be deleted from the NPL where no further response is appropriate.

Date of Government Version: 12/11/2017	Source: EPA
Date Data Arrived at EDR: 12/22/2017	Telephone: N/A
Date Made Active in Reports: 01/05/2018	Last EDR Contact: 02/06/2018
Number of Days to Update: 14	Next Scheduled EDR Contact: 04/16/2018
	Data Release Frequency: Quarterly

Federal CERCLIS list

FEDERAL FACILITY: Federal Facility Site Information listing

A listing of National Priority List (NPL) and Base Realignment and Closure (BRAC) sites found in the Comprehensive Environmental Response, Compensation and Liability Information System (CERCLIS) Database where EPA Federal Facilities Restoration and Reuse Office is involved in cleanup activities.

Date of Government Version: 11/07/2016	Source: Environmental Protection Agency
Date Data Arrived at EDR: 01/05/2017	Telephone: 703-603-8704
Date Made Active in Reports: 04/07/2017	Last EDR Contact: 01/05/2018
Number of Days to Update: 92	Next Scheduled EDR Contact: 04/16/2018
	Data Release Frequency: Varies

SEMS: Superfund Enterprise Management System

SEMS (Superfund Enterprise Management System) tracks hazardous waste sites, potentially hazardous waste sites, and remedial activities performed in support of EPA's Superfund Program across the United States. The list was formerly know as CERCLIS, renamed to SEMS by the EPA in 2015. The list contains data on potentially hazardous waste sites that have been reported to the USEPA by states, municipalities, private companies and private persons, pursuant to Section 103 of the Comprehensive Environmental Response, Compensation, and Liability Act (CERCLA). This dataset also contains sites which are either proposed to or on the National Priorities List (NPL) and the sites which are in the screening and assessment phase for possible inclusion on the NPL.

Date of Government Version: 12/11/2017	Source: EPA
Date Data Arrived at EDR: 12/22/2017	Telephone: 800-424-9346
Date Made Active in Reports: 01/12/2018	Last EDR Contact: 02/06/2018
Number of Days to Update: 21	Next Scheduled EDR Contact: 04/30/2018
	Data Release Frequency: Quarterly

Federal CERCLIS NFRAP site list

SEMS-ARCHIVE: Superfund Enterprise Management System Archive

SEMS-ARCHIVE (Superfund Enterprise Management System Archive) tracks sites that have no further interest under the Federal Superfund Program based on available information. The list was formerly known as the CERCLIS-NFRAP, renamed to SEMS ARCHIVE by the EPA in 2015. EPA may perform a minimal level of assessment work at a site while it is archived if site conditions change and/or new information becomes available. Archived sites have been removed and archived from the inventory of SEMS sites. Archived status indicates that, to the best of EPA's knowledge, assessment at a site has been completed and that EPA has determined no further steps will be taken to list the site on the National Priorities List (NPL), unless information indicates this decision was not appropriate or other considerations require a recommendation for listing at a later time. The decision does not necessarily mean that there is no hazard associated with a given site; it only means that. based upon available information, the location is not judged to be potential NPL site.

Date of Government Version: 12/11/2017
Date Data Arrived at EDR: 12/22/2017
Date Made Active in Reports: 01/12/2018
Number of Days to Update: 21

Source: EPA
Telephone: 800-424-9346
Last EDR Contact: 02/06/2018
Next Scheduled EDR Contact: 04/30/2018
Data Release Frequency: Quarterly

Federal RCRA CORRACTS facilities list

CORRACTS: Corrective Action Report
CORRACTS identifies hazardous waste handlers with RCRA corrective action activity.

Date of Government Version: 12/11/2017
Date Data Arrived at EDR: 12/26/2017
Date Made Active in Reports: 02/09/2018
Number of Days to Update: 45

Source: EPA
Telephone: 800-424-9346
Last EDR Contact: 01/19/2018
Next Scheduled EDR Contact: 04/09/2018
Data Release Frequency: Quarterly

Federal RCRA non-CORRACTS TSD facilities list

RCRA-TSDF: RCRA - Treatment, Storage and Disposal
RCRAInfo is EPA's comprehensive information system, providing access to data supporting the Resource Conservation and Recovery Act (RCRA) of 1976 and the Hazardous and Solid Waste Amendments (HSWA) of 1984. The database includes selective information on sites which generate, transport, store, treat and/or dispose of hazardous waste as defined by the Resource Conservation and Recovery Act (RCRA). Transporters are individuals or entities that move hazardous waste from the generator offsite to a facility that can recycle, treat, store, or dispose of the waste. TSDFs treat, store, or dispose of the waste.

Date of Government Version: 12/11/2017
Date Data Arrived at EDR: 12/26/2017
Date Made Active in Reports: 02/09/2018
Number of Days to Update: 45

Source: Environmental Protection Agency
Telephone: (415) 495-8895
Last EDR Contact: 01/19/2018
Next Scheduled EDR Contact: 04/09/2018
Data Release Frequency: Quarterly

Federal RCRA generators list

RCRA-LQG: RCRA - Large Quantity Generators
RCRAInfo is EPA's comprehensive information system, providing access to data supporting the Resource Conservation and Recovery Act (RCRA) of 1976 and the Hazardous and Solid Waste Amendments (HSWA) of 1984. The database includes selective information on sites which generate, transport, store, treat and/or dispose of hazardous waste as defined by the Resource Conservation and Recovery Act (RCRA). Large quantity generators (LQGs) generate over 1,000 kilograms (kg) of hazardous waste, or over 1 kg of acutely hazardous waste per month.

Date of Government Version: 12/11/2017
Date Data Arrived at EDR: 12/26/2017
Date Made Active in Reports: 02/09/2018
Number of Days to Update: 45

Source: Environmental Protection Agency
Telephone: (415) 495-8895
Last EDR Contact: 01/19/2018
Next Scheduled EDR Contact: 04/09/2018
Data Release Frequency: Quarterly

RCRA-SQG: RCRA - Small Quantity Generators

RCRAInfo is EPA's comprehensive information system, providing access to data supporting the Resource Conservation and Recovery Act (RCRA) of 1976 and the Hazardous and Solid Waste Amendments (HSWA) of 1984. The database includes selective information on sites which generate, transport, store, treat and/or dispose of hazardous waste as defined by the Resource Conservation and Recovery Act (RCRA). Small quantity generators (SQGs) generate between 100 kg and 1,000 kg of hazardous waste per month.

Date of Government Version: 12/11/2017
Date Data Arrived at EDR: 12/26/2017
Date Made Active in Reports: 02/09/2018
Number of Days to Update: 45

Source: Environmental Protection Agency
Telephone: (415) 495-8895
Last EDR Contact: 01/19/2018
Next Scheduled EDR Contact: 04/09/2018
Data Release Frequency: Quarterly

RCRA-CESQG: RCRA - Conditionally Exempt Small Quantity Generators

RCRAInfo is EPA's comprehensive information system, providing access to data supporting the Resource Conservation and Recovery Act (RCRA) of 1976 and the Hazardous and Solid Waste Amendments (HSWA) of 1984. The database includes selective information on sites which generate, transport, store, treat and/or dispose of hazardous waste as defined by the Resource Conservation and Recovery Act (RCRA). Conditionally exempt small quantity generators (CESQGs) generate less than 100 kg of hazardous waste, or less than 1 kg of acutely hazardous waste per month.

Date of Government Version: 12/11/2017
Date Data Arrived at EDR: 12/26/2017
Date Made Active in Reports: 02/09/2018
Number of Days to Update: 45

Source: Environmental Protection Agency
Telephone: (415) 495-8895
Last EDR Contact: 01/19/2018
Next Scheduled EDR Contact: 04/09/2018
Data Release Frequency: Quarterly

Federal institutional controls / engineering controls registries

LUCIS: Land Use Control Information System

LUCIS contains records of land use control information pertaining to the former Navy Base Realignment and Closure properties.

Date of Government Version: 05/22/2017
Date Data Arrived at EDR: 06/13/2017
Date Made Active in Reports: 09/15/2017
Number of Days to Update: 94

Source: Department of the Navy
Telephone: 843-820-7326
Last EDR Contact: 02/09/2018
Next Scheduled EDR Contact: 05/28/2018
Data Release Frequency: Varies

US ENG CONTROLS: Engineering Controls Sites List

A listing of sites with engineering controls in place. Engineering controls include various forms of caps, building foundations, liners, and treatment methods to create pathway elimination for regulated substances to enter environmental media or effect human health.

Date of Government Version: 11/13/2017
Date Data Arrived at EDR: 11/27/2017
Date Made Active in Reports: 02/09/2018
Number of Days to Update: 74

Source: Environmental Protection Agency
Telephone: 703-603-0695
Last EDR Contact: 02/27/2018
Next Scheduled EDR Contact: 06/11/2018
Data Release Frequency: Varies

US INST CONTROL: Sites with Institutional Controls

A listing of sites with institutional controls in place. Institutional controls include administrative measures, such as groundwater use restrictions, construction restrictions, property use restrictions, and post remediation care requirements intended to prevent exposure to contaminants remaining on site. Deed restrictions are generally required as part of the institutional controls.

Date of Government Version: 11/13/2017
Date Data Arrived at EDR: 11/27/2017
Date Made Active in Reports: 02/09/2018
Number of Days to Update: 74

Source: Environmental Protection Agency
Telephone: 703-603-0695
Last EDR Contact: 02/27/2018
Next Scheduled EDR Contact: 06/11/2018
Data Release Frequency: Varies

Federal ERNS list

ERNS: Emergency Response Notification System

Emergency Response Notification System. ERNS records and stores information on reported releases of oil and hazardous substances.

Date of Government Version: 09/18/2017
Date Data Arrived at EDR: 09/21/2017
Date Made Active in Reports: 10/13/2017
Number of Days to Update: 22

Source: National Response Center, United States Coast Guard
Telephone: 202-267-2180
Last EDR Contact: 01/19/2018
Next Scheduled EDR Contact: 04/09/2018
Data Release Frequency: Quarterly

State- and tribal - equivalent NPL

RESPONSE: State Response Sites

Identifies confirmed release sites where DTSC is involved in remediation, either in a lead or oversight capacity. These confirmed release sites are generally high-priority and high potential risk.

Date of Government Version: 01/30/2018
Date Data Arrived at EDR: 01/31/2018
Date Made Active in Reports: 03/19/2018
Number of Days to Update: 47

Source: Department of Toxic Substances Control
Telephone: 916-323-3400
Last EDR Contact: 01/31/2018
Next Scheduled EDR Contact: 05/14/2018
Data Release Frequency: Quarterly

State- and tribal - equivalent CERCLIS

ENVIROSTOR: EnviroStor Database

The Department of Toxic Substances Control's (DTSC's) Site Mitigation and Brownfields Reuse Program's (SMBRP's) EnviroStor database identifes sites that have known contamination or sites for which there may be reasons to investigate further. The database includes the following site types: Federal Superfund sites (National Priorities List (NPL)); State Response, including Military Facilities and State Superfund; Voluntary Cleanup; and School sites. EnviroStor provides similar information to the information that was available in CalSites, and provides additional site information, including, but not limited to, identification of formerly-contaminated properties that have been released for reuse, properties where environmental deed restrictions have been recorded to prevent inappropriate land uses, and risk characterization information that is used to assess potential impacts to public health and the environment at contaminated sites.

Date of Government Version: 01/30/2018
Date Data Arrived at EDR: 01/31/2018
Date Made Active in Reports: 03/19/2018
Number of Days to Update: 47

Source: Department of Toxic Substances Control
Telephone: 916-323-3400
Last EDR Contact: 01/31/2018
Next Scheduled EDR Contact: 05/14/2018
Data Release Frequency: Quarterly

State and tribal landfill and/or solid waste disposal site lists

SWF/LF (SWIS): Solid Waste Information System

Active, Closed and Inactive Landfills. SWF/LF records typically contain an inve ntory of solid waste disposal facilities or landfills. These may be active or i nactive facilities or open dumps that failed to meet RCRA Section 4004 criteria for solid waste landfills or disposal sites.

Date of Government Version: 11/13/2017
Date Data Arrived at EDR: 11/14/2017
Date Made Active in Reports: 12/07/2017
Number of Days to Update: 23

Source: Department of Resources Recycling and Recovery
Telephone: 916-341-6320
Last EDR Contact: 02/14/2018
Next Scheduled EDR Contact: 05/28/2018
Data Release Frequency: Quarterly

State and tribal leaking storage tank lists

LUST REG 7: Leaking Underground Storage Tank Case Listing
Leaking Underground Storage Tank locations. Imperial, Riverside, San Diego, Santa Barbara counties.

Date of Government Version: 02/26/2004
Date Data Arrived at EDR: 02/26/2004
Date Made Active in Reports: 03/24/2004
Number of Days to Update: 27

Source: California Regional Water Quality Control Board Colorado River Basin Region (7)
Telephone: 760-776-8943
Last EDR Contact: 08/01/2011
Next Scheduled EDR Contact: 11/14/2011
Data Release Frequency: No Update Planned

LUST REG 6V: Leaking Underground Storage Tank Case Listing
Leaking Underground Storage Tank locations. Inyo, Kern, Los Angeles, Mono, San Bernardino counties.

Date of Government Version: 06/07/2005
Date Data Arrived at EDR: 06/07/2005
Date Made Active in Reports: 06/29/2005
Number of Days to Update: 22

Source: California Regional Water Quality Control Board Victorville Branch Office (6)
Telephone: 760-241-7365
Last EDR Contact: 09/12/2011
Next Scheduled EDR Contact: 12/26/2011
Data Release Frequency: No Update Planned

LUST REG 6L: Leaking Underground Storage Tank Case Listing
For more current information, please refer to the State Water Resources Control Board's LUST database.

Date of Government Version: 09/09/2003
Date Data Arrived at EDR: 09/10/2003
Date Made Active in Reports: 10/07/2003
Number of Days to Update: 27

Source: California Regional Water Quality Control Board Lahontan Region (6)
Telephone: 530-542-5572
Last EDR Contact: 09/12/2011
Next Scheduled EDR Contact: 12/26/2011
Data Release Frequency: No Update Planned

LUST REG 5: Leaking Underground Storage Tank Database
Leaking Underground Storage Tank locations. Alameda, Alpine, Amador, Butte, Colusa, Contra Costa, Calveras, El Dorado, Fresno, Glenn, Kern, Kings, Lake, Lassen, Madera, Mariposa, Merced, Modoc, Napa, Nevada, Placer, Plumas, Sacramento, San Joaquin, Shasta, Solano, Stanislaus, Sutter, Tehama, Tulare, Tuolumne, Yolo, Yuba counties.

Date of Government Version: 07/01/2008
Date Data Arrived at EDR: 07/22/2008
Date Made Active in Reports: 07/31/2008
Number of Days to Update: 9

Source: California Regional Water Quality Control Board Central Valley Region (5)
Telephone: 916-464-4834
Last EDR Contact: 07/01/2011
Next Scheduled EDR Contact: 10/17/2011
Data Release Frequency: No Update Planned

LUST REG 4: Underground Storage Tank Leak List
Los Angeles, Ventura counties. For more current information, please refer to the State Water Resources Control Board's LUST database.

Date of Government Version: 09/07/2004
Date Data Arrived at EDR: 09/07/2004
Date Made Active in Reports: 10/12/2004
Number of Days to Update: 35

Source: California Regional Water Quality Control Board Los Angeles Region (4)
Telephone: 213-576-6710
Last EDR Contact: 09/06/2011
Next Scheduled EDR Contact: 12/19/2011
Data Release Frequency: No Update Planned

LUST REG 3: Leaking Underground Storage Tank Database
Leaking Underground Storage Tank locations. Monterey, San Benito, San Luis Obispo, Santa Barbara, Santa Cruz counties.

Date of Government Version: 05/19/2003
Date Data Arrived at EDR: 05/19/2003
Date Made Active in Reports: 06/02/2003
Number of Days to Update: 14

Source: California Regional Water Quality Control Board Central Coast Region (3)
Telephone: 805-542-4786
Last EDR Contact: 07/18/2011
Next Scheduled EDR Contact: 10/31/2011
Data Release Frequency: No Update Planned

LUST REG 2: Fuel Leak List
Leaking Underground Storage Tank locations. Alameda, Contra Costa, Marin, Napa, San Francisco, San Mateo, Santa Clara, Solano, Sonoma counties.

Date of Government Version: 09/30/2004
Date Data Arrived at EDR: 10/20/2004
Date Made Active in Reports: 11/19/2004
Number of Days to Update: 30

Source: California Regional Water Quality Control Board San Francisco Bay Region (2)
Telephone: 510-622-2433
Last EDR Contact: 09/19/2011
Next Scheduled EDR Contact: 01/02/2012
Data Release Frequency: Quarterly

LUST REG 1: Active Toxic Site Investigation

Del Norte, Humboldt, Lake, Mendocino, Modoc, Siskiyou, Sonoma, Trinity counties. For more current information, please refer to the State Water Resources Control Board's LUST database.

Date of Government Version: 02/01/2001
Date Data Arrived at EDR: 02/28/2001
Date Made Active in Reports: 03/29/2001
Number of Days to Update: 29

Source: California Regional Water Quality Control Board North Coast (1)
Telephone: 707-570-3769
Last EDR Contact: 08/01/2011
Next Scheduled EDR Contact: 11/14/2011
Data Release Frequency: No Update Planned

LUST: Leaking Underground Fuel Tank Report (GEOTRACKER)

Leaking Underground Storage Tank (LUST) Sites included in GeoTracker. GeoTracker is the Water Boards data management system for sites that impact, or have the potential to impact, water quality in California, with emphasis on groundwater.

Date of Government Version: 03/12/2018
Date Data Arrived at EDR: 03/14/2018
Date Made Active in Reports: 03/21/2018
Number of Days to Update: 7

Source: State Water Resources Control Board
Telephone: see region list
Last EDR Contact: 03/14/2018
Next Scheduled EDR Contact: 06/25/2018
Data Release Frequency: Quarterly

LUST REG 8: Leaking Underground Storage Tanks

California Regional Water Quality Control Board Santa Ana Region (8). For more current information, please refer to the State Water Resources Control Board's LUST database.

Date of Government Version: 02/14/2005
Date Data Arrived at EDR: 02/15/2005
Date Made Active in Reports: 03/28/2005
Number of Days to Update: 41

Source: California Regional Water Quality Control Board Santa Ana Region (8)
Telephone: 909-782-4496
Last EDR Contact: 08/15/2011
Next Scheduled EDR Contact: 11/28/2011
Data Release Frequency: Varies

LUST REG 9: Leaking Underground Storage Tank Report

Orange, Riverside, San Diego counties. For more current information, please refer to the State Water Resources Control Board's LUST database.

Date of Government Version: 03/01/2001
Date Data Arrived at EDR: 04/23/2001
Date Made Active in Reports: 05/21/2001
Number of Days to Update: 28

Source: California Regional Water Quality Control Board San Diego Region (9)
Telephone: 858-637-5595
Last EDR Contact: 09/26/2011
Next Scheduled EDR Contact: 01/09/2012
Data Release Frequency: No Update Planned

INDIAN LUST R5: Leaking Underground Storage Tanks on Indian Land

Leaking underground storage tanks located on Indian Land in Michigan, Minnesota and Wisconsin.

Date of Government Version: 04/26/2017
Date Data Arrived at EDR: 07/27/2017
Date Made Active in Reports: 10/13/2017
Number of Days to Update: 78

Source: EPA, Region 5
Telephone: 312-886-7439
Last EDR Contact: 01/23/2018
Next Scheduled EDR Contact: 05/07/2018
Data Release Frequency: Varies

INDIAN LUST R10: Leaking Underground Storage Tanks on Indian Land

LUSTs on Indian land in Alaska, Idaho, Oregon and Washington.

Date of Government Version: 04/25/2017
Date Data Arrived at EDR: 11/07/2017
Date Made Active in Reports: 12/08/2017
Number of Days to Update: 31

Source: EPA Region 10
Telephone: 206-553-2857
Last EDR Contact: 01/23/2018
Next Scheduled EDR Contact: 05/07/2018
Data Release Frequency: Varies

INDIAN LUST R9: Leaking Underground Storage Tanks on Indian Land
LUSTs on Indian land in Arizona, California, New Mexico and Nevada

Date of Government Version: 04/13/2017
Date Data Arrived at EDR: 07/27/2017
Date Made Active in Reports: 10/13/2017
Number of Days to Update: 78

Source: Environmental Protection Agency
Telephone: 415-972-3372
Last EDR Contact: 01/23/2018
Next Scheduled EDR Contact: 05/07/2018
Data Release Frequency: Varies

INDIAN LUST R8: Leaking Underground Storage Tanks on Indian Land
LUSTs on Indian land in Colorado, Montana, North Dakota, South Dakota, Utah and Wyoming.

Date of Government Version: 05/01/2017
Date Data Arrived at EDR: 07/27/2017
Date Made Active in Reports: 10/13/2017
Number of Days to Update: 78

Source: EPA Region 8
Telephone: 303-312-6271
Last EDR Contact: 01/23/2018
Next Scheduled EDR Contact: 05/07/2018
Data Release Frequency: Varies

INDIAN LUST R7: Leaking Underground Storage Tanks on Indian Land
LUSTs on Indian land in Iowa, Kansas, and Nebraska

Date of Government Version: 04/14/2017
Date Data Arrived at EDR: 07/27/2017
Date Made Active in Reports: 10/06/2017
Number of Days to Update: 71

Source: EPA Region 7
Telephone: 913-551-7003
Last EDR Contact: 01/23/2018
Next Scheduled EDR Contact: 05/07/2018
Data Release Frequency: Varies

INDIAN LUST R6: Leaking Underground Storage Tanks on Indian Land
LUSTs on Indian land in New Mexico and Oklahoma.

Date of Government Version: 04/24/2017
Date Data Arrived at EDR: 07/27/2017
Date Made Active in Reports: 10/06/2017
Number of Days to Update: 71

Source: EPA Region 6
Telephone: 214-665-6597
Last EDR Contact: 01/23/2018
Next Scheduled EDR Contact: 05/07/2018
Data Release Frequency: Varies

INDIAN LUST R4: Leaking Underground Storage Tanks on Indian Land
LUSTs on Indian land in Florida, Mississippi and North Carolina.

Date of Government Version: 10/14/2016
Date Data Arrived at EDR: 01/27/2017
Date Made Active in Reports: 05/05/2017
Number of Days to Update: 98

Source: EPA Region 4
Telephone: 404-562-8677
Last EDR Contact: 01/19/2018
Next Scheduled EDR Contact: 05/07/2018
Data Release Frequency: Semi-Annually

INDIAN LUST R1: Leaking Underground Storage Tanks on Indian Land
A listing of leaking underground storage tank locations on Indian Land.

Date of Government Version: 04/14/2017
Date Data Arrived at EDR: 07/27/2017
Date Made Active in Reports: 10/06/2017
Number of Days to Update: 71

Source: EPA Region 1
Telephone: 617-918-1313
Last EDR Contact: 01/23/2018
Next Scheduled EDR Contact: 05/07/2018
Data Release Frequency: Varies

SLIC: Statewide SLIC Cases (GEOTRACKER)
Cleanup Program Sites (CPS; also known as Site Cleanups [SC] and formerly known as Spills, Leaks, Investigations, and Cleanups [SLIC] sites) included in GeoTracker. GeoTracker is the Water Boards data management system for sites that impact, or have the potential to impact, water quality in California, with emphasis on groundwater.

Date of Government Version: 03/12/2018
Date Data Arrived at EDR: 03/14/2018
Date Made Active in Reports: 03/21/2018
Number of Days to Update: 7

Source: State Water Resources Control Board
Telephone: 866-480-1028
Last EDR Contact: 12/12/2018
Next Scheduled EDR Contact: 06/25/2018
Data Release Frequency: Varies

SLIC REG 1: Active Toxic Site Investigations
The SLIC (Spills, Leaks, Investigations and Cleanup) program is designed to protect and restore water quality from spills, leaks, and similar discharges.

Date of Government Version: 04/03/2003
Date Data Arrived at EDR: 04/07/2003
Date Made Active in Reports: 04/25/2003
Number of Days to Update: 18

Source: California Regional Water Quality Control Board, North Coast Region (1)
Telephone: 707-576-2220
Last EDR Contact: 08/01/2011
Next Scheduled EDR Contact: 11/14/2011
Data Release Frequency: No Update Planned

SLIC REG 2: Spills, Leaks, Investigation & Cleanup Cost Recovery Listing
The SLIC (Spills, Leaks, Investigations and Cleanup) program is designed to protect and restore water quality from spills, leaks, and similar discharges.

Date of Government Version: 09/30/2004
Date Data Arrived at EDR: 10/20/2004
Date Made Active in Reports: 11/19/2004
Number of Days to Update: 30

Source: Regional Water Quality Control Board San Francisco Bay Region (2)
Telephone: 510-286-0457
Last EDR Contact: 09/19/2011
Next Scheduled EDR Contact: 01/02/2012
Data Release Frequency: Quarterly

SLIC REG 3: Spills, Leaks, Investigation & Cleanup Cost Recovery Listing
The SLIC (Spills, Leaks, Investigations and Cleanup) program is designed to protect and restore water quality from spills, leaks, and similar discharges.

Date of Government Version: 05/18/2006
Date Data Arrived at EDR: 05/18/2006
Date Made Active in Reports: 06/15/2006
Number of Days to Update: 28

Source: California Regional Water Quality Control Board Central Coast Region (3)
Telephone: 805-549-3147
Last EDR Contact: 07/18/2011
Next Scheduled EDR Contact: 10/31/2011
Data Release Frequency: Semi-Annually

SLIC REG 4: Spills, Leaks, Investigation & Cleanup Cost Recovery Listing
The SLIC (Spills, Leaks, Investigations and Cleanup) program is designed to protect and restore water quality from spills, leaks, and similar discharges.

Date of Government Version: 11/17/2004
Date Data Arrived at EDR: 11/18/2004
Date Made Active in Reports: 01/04/2005
Number of Days to Update: 47

Source: Region Water Quality Control Board Los Angeles Region (4)
Telephone: 213-576-6600
Last EDR Contact: 07/01/2011
Next Scheduled EDR Contact: 10/17/2011
Data Release Frequency: Varies

SLIC REG 5: Spills, Leaks, Investigation & Cleanup Cost Recovery Listing
The SLIC (Spills, Leaks, Investigations and Cleanup) program is designed to protect and restore water quality from spills, leaks, and similar discharges.

Date of Government Version: 04/01/2005
Date Data Arrived at EDR: 04/05/2005
Date Made Active in Reports: 04/21/2005
Number of Days to Update: 16

Source: Regional Water Quality Control Board Central Valley Region (5)
Telephone: 916-464-3291
Last EDR Contact: 09/12/2011
Next Scheduled EDR Contact: 12/26/2011
Data Release Frequency: Semi-Annually

SLIC REG 6V: Spills, Leaks, Investigation & Cleanup Cost Recovery Listing
The SLIC (Spills, Leaks, Investigations and Cleanup) program is designed to protect and restore water quality from spills, leaks, and similar discharges.

Date of Government Version: 05/24/2005
Date Data Arrived at EDR: 05/25/2005
Date Made Active in Reports: 06/16/2005
Number of Days to Update: 22

Source: Regional Water Quality Control Board, Victorville Branch
Telephone: 619-241-6583
Last EDR Contact: 08/15/2011
Next Scheduled EDR Contact: 11/28/2011
Data Release Frequency: Semi-Annually

SLIC REG 6L: SLIC Sites
The SLIC (Spills, Leaks, Investigations and Cleanup) program is designed to protect and restore water quality from spills, leaks, and similar discharges.

Date of Government Version: 09/07/2004
Date Data Arrived at EDR: 09/07/2004
Date Made Active in Reports: 10/12/2004
Number of Days to Update: 35

Source: California Regional Water Quality Control Board, Lahontan Region
Telephone: 530-542-5574
Last EDR Contact: 08/15/2011
Next Scheduled EDR Contact: 11/28/2011
Data Release Frequency: No Update Planned

SLIC REG 7: SLIC List
The SLIC (Spills, Leaks, Investigations and Cleanup) program is designed to protect and restore water quality from spills, leaks, and similar discharges.

Date of Government Version: 11/24/2004
Date Data Arrived at EDR: 11/29/2004
Date Made Active in Reports: 01/04/2005
Number of Days to Update: 36

Source: California Regional Quality Control Board, Colorado River Basin Region
Telephone: 760-346-7491
Last EDR Contact: 08/01/2011
Next Scheduled EDR Contact: 11/14/2011
Data Release Frequency: No Update Planned

SLIC REG 8: Spills, Leaks, Investigation & Cleanup Cost Recovery Listing
The SLIC (Spills, Leaks, Investigations and Cleanup) program is designed to protect and restore water quality from spills, leaks, and similar discharges.

Date of Government Version: 04/03/2008
Date Data Arrived at EDR: 04/03/2008
Date Made Active in Reports: 04/14/2008
Number of Days to Update: 11

Source: California Region Water Quality Control Board Santa Ana Region (8)
Telephone: 951-782-3298
Last EDR Contact: 09/12/2011
Next Scheduled EDR Contact: 12/26/2011
Data Release Frequency: Semi-Annually

SLIC REG 9: Spills, Leaks, Investigation & Cleanup Cost Recovery Listing
The SLIC (Spills, Leaks, Investigations and Cleanup) program is designed to protect and restore water quality from spills, leaks, and similar discharges.

Date of Government Version: 09/10/2007
Date Data Arrived at EDR: 09/11/2007
Date Made Active in Reports: 09/28/2007
Number of Days to Update: 17

Source: California Regional Water Quality Control Board San Diego Region (9)
Telephone: 858-467-2980
Last EDR Contact: 08/08/2011
Next Scheduled EDR Contact: 11/21/2011
Data Release Frequency: Annually

State and tribal registered storage tank lists

FEMA UST: Underground Storage Tank Listing
A listing of all FEMA owned underground storage tanks.

Date of Government Version: 05/15/2017
Date Data Arrived at EDR: 05/30/2017
Date Made Active in Reports: 10/13/2017
Number of Days to Update: 136

Source: FEMA
Telephone: 202-646-5797
Last EDR Contact: 01/09/2018
Next Scheduled EDR Contact: 04/23/2018
Data Release Frequency: Varies

UST: Active UST Facilities
Active UST facilities gathered from the local regulatory agencies

Date of Government Version: 12/11/2017
Date Data Arrived at EDR: 12/12/2017
Date Made Active in Reports: 01/17/2018
Number of Days to Update: 36

Source: SWRCB
Telephone: 916-341-5851
Last EDR Contact: 03/14/2018
Next Scheduled EDR Contact: 06/25/2018
Data Release Frequency: Semi-Annually

AST: Aboveground Petroleum Storage Tank Facilities
A listing of aboveground storage tank petroleum storage tank locations.

Date of Government Version: 07/06/2016
Date Data Arrived at EDR: 07/12/2016
Date Made Active in Reports: 09/19/2016
Number of Days to Update: 69

Source: California Environmental Protection Agency
Telephone: 916-327-5092
Last EDR Contact: 03/21/2018
Next Scheduled EDR Contact: 07/09/2018
Data Release Frequency: Quarterly

INDIAN UST R10: Underground Storage Tanks on Indian Land
The Indian Underground Storage Tank (UST) database provides information about underground storage tanks on Indian land in EPA Region 10 (Alaska, Idaho, Oregon, Washington, and Tribal Nations).

Date of Government Version: 04/25/2017
Date Data Arrived at EDR: 07/27/2017
Date Made Active in Reports: 10/13/2017
Number of Days to Update: 78

Source: EPA Region 10
Telephone: 206-553-2857
Last EDR Contact: 01/23/2018
Next Scheduled EDR Contact: 05/07/2018
Data Release Frequency: Varies

INDIAN UST R9: Underground Storage Tanks on Indian Land
The Indian Underground Storage Tank (UST) database provides information about underground storage tanks on Indian land in EPA Region 9 (Arizona, California, Hawaii, Nevada, the Pacific Islands, and Tribal Nations).

Date of Government Version: 04/13/2017
Date Data Arrived at EDR: 07/27/2017
Date Made Active in Reports: 10/13/2017
Number of Days to Update: 78

Source: EPA Region 9
Telephone: 415-972-3368
Last EDR Contact: 01/23/2018
Next Scheduled EDR Contact: 05/07/2018
Data Release Frequency: Varies

INDIAN UST R8: Underground Storage Tanks on Indian Land
The Indian Underground Storage Tank (UST) database provides information about underground storage tanks on Indian land in EPA Region 8 (Colorado, Montana, North Dakota, South Dakota, Utah, Wyoming and 27 Tribal Nations).

Date of Government Version: 05/01/2017
Date Data Arrived at EDR: 07/27/2017
Date Made Active in Reports: 10/13/2017
Number of Days to Update: 78

Source: EPA Region 8
Telephone: 303-312-6137
Last EDR Contact: 01/23/2018
Next Scheduled EDR Contact: 05/07/2018
Data Release Frequency: Varies

INDIAN UST R7: Underground Storage Tanks on Indian Land
The Indian Underground Storage Tank (UST) database provides information about underground storage tanks on Indian land in EPA Region 7 (Iowa, Kansas, Missouri, Nebraska, and 9 Tribal Nations).

Date of Government Version: 05/02/2017
Date Data Arrived at EDR: 07/27/2017
Date Made Active in Reports: 10/06/2017
Number of Days to Update: 71

Source: EPA Region 7
Telephone: 913-551-7003
Last EDR Contact: 01/23/2018
Next Scheduled EDR Contact: 05/07/2018
Data Release Frequency: Varies

INDIAN UST R6: Underground Storage Tanks on Indian Land
The Indian Underground Storage Tank (UST) database provides information about underground storage tanks on Indian land in EPA Region 6 (Louisiana, Arkansas, Oklahoma, New Mexico, Texas and 65 Tribes).

Date of Government Version: 04/24/2017
Date Data Arrived at EDR: 07/27/2017
Date Made Active in Reports: 12/08/2017
Number of Days to Update: 134

Source: EPA Region 6
Telephone: 214-665-7591
Last EDR Contact: 01/23/2018
Next Scheduled EDR Contact: 05/07/2018
Data Release Frequency: Varies

INDIAN UST R5: Underground Storage Tanks on Indian Land
The Indian Underground Storage Tank (UST) database provides information about underground storage tanks on Indian land in EPA Region 5 (Michigan, Minnesota and Wisconsin and Tribal Nations).

Date of Government Version: 04/26/2017
Date Data Arrived at EDR: 07/27/2017
Date Made Active in Reports: 10/06/2017
Number of Days to Update: 71

Source: EPA Region 5
Telephone: 312-886-6136
Last EDR Contact: 01/23/2018
Next Scheduled EDR Contact: 05/07/2018
Data Release Frequency: Varies

INDIAN UST R1: Underground Storage Tanks on Indian Land
The Indian Underground Storage Tank (UST) database provides information about underground storage tanks on Indian land in EPA Region 1 (Connecticut, Maine, Massachusetts, New Hampshire, Rhode Island, Vermont and ten Tribal Nations).

Date of Government Version: 04/14/2017
Date Data Arrived at EDR: 07/27/2017
Date Made Active in Reports: 10/06/2017
Number of Days to Update: 71

Source: EPA, Region 1
Telephone: 617-918-1313
Last EDR Contact: 01/23/2018
Next Scheduled EDR Contact: 05/07/2018
Data Release Frequency: Varies

INDIAN UST R4: Underground Storage Tanks on Indian Land
The Indian Underground Storage Tank (UST) database provides information about underground storage tanks on Indian land in EPA Region 4 (Alabama, Florida, Georgia, Kentucky, Mississippi, North Carolina, South Carolina, Tennessee and Tribal Nations)

Date of Government Version: 10/14/2016
Date Data Arrived at EDR: 01/27/2017
Date Made Active in Reports: 05/05/2017
Number of Days to Update: 98

Source: EPA Region 4
Telephone: 404-562-9424
Last EDR Contact: 01/19/2018
Next Scheduled EDR Contact: 05/07/2018
Data Release Frequency: Semi-Annually

State and tribal voluntary cleanup sites

INDIAN VCP R7: Voluntary Cleanup Priority Lisitng
A listing of voluntary cleanup priority sites located on Indian Land located in Region 7.

Date of Government Version: 03/20/2008
Date Data Arrived at EDR: 04/22/2008
Date Made Active in Reports: 05/19/2008
Number of Days to Update: 27

Source: EPA, Region 7
Telephone: 913-551-7365
Last EDR Contact: 04/20/2009
Next Scheduled EDR Contact: 07/20/2009
Data Release Frequency: Varies

INDIAN VCP R1: Voluntary Cleanup Priority Listing
A listing of voluntary cleanup priority sites located on Indian Land located in Region 1.

Date of Government Version: 07/27/2015
Date Data Arrived at EDR: 09/29/2015
Date Made Active in Reports: 02/18/2016
Number of Days to Update: 142

Source: EPA, Region 1
Telephone: 617-918-1102
Last EDR Contact: 03/21/2018
Next Scheduled EDR Contact: 07/09/2018
Data Release Frequency: Varies

VCP: Voluntary Cleanup Program Properties
Contains low threat level properties with either confirmed or unconfirmed releases and the project proponents have request that DTSC oversee investigation and/or cleanup activities and have agreed to provide coverage for DTSC's costs.

Date of Government Version: 01/30/2018
Date Data Arrived at EDR: 01/31/2018
Date Made Active in Reports: 03/19/2018
Number of Days to Update: 47

Source: Department of Toxic Substances Control
Telephone: 916-323-3400
Last EDR Contact: 01/31/2018
Next Scheduled EDR Contact: 05/14/2018
Data Release Frequency: Quarterly

State and tribal Brownfields sites

BROWNFIELDS: Considered Brownfieds Sites Listing
A listing of sites the SWRCB considers to be Brownfields since these are sites have come to them through the MOA Process.

Date of Government Version: 12/22/2017
Date Data Arrived at EDR: 12/26/2017
Date Made Active in Reports: 01/31/2018
Number of Days to Update: 36

Source: State Water Resources Control Board
Telephone: 916-323-7905
Last EDR Contact: 12/26/2017
Next Scheduled EDR Contact: 04/09/2018
Data Release Frequency: Quarterly

ADDITIONAL ENVIRONMENTAL RECORDS

Local Brownfield lists

US BROWNFIELDS: A Listing of Brownfields Sites
Brownfields are real property, the expansion, redevelopment, or reuse of which may be complicated by the presence or potential presence of a hazardous substance, pollutant, or contaminant. Cleaning up and reinvesting in these properties takes development pressures off of undeveloped, open land, and both improves and protects the environment. Assessment, Cleanup and Redevelopment Exchange System (ACRES) stores information reported by EPA Brownfields grant recipients on brownfields properties assessed or cleaned up with grant funding as well as information on Targeted Brownfields Assessments performed by EPA Regions. A listing of ACRES Brownfield sites is obtained from Cleanups in My Community. Cleanups in My Community provides information on Brownfields properties for which information is reported back to EPA, as well as areas served by Brownfields grant programs.

Date of Government Version: 01/19/2018
Date Data Arrived at EDR: 01/19/2018
Date Made Active in Reports: 02/09/2018
Number of Days to Update: 21

Source: Environmental Protection Agency
Telephone: 202-566-2777
Last EDR Contact: 03/21/2018
Next Scheduled EDR Contact: 07/02/2018
Data Release Frequency: Semi-Annually

Local Lists of Landfill / Solid Waste Disposal Sites

WMUDS/SWAT: Waste Management Unit Database
Waste Management Unit Database System. WMUDS is used by the State Water Resources Control Board staff and the Regional Water Quality Control Boards for program tracking and inventory of waste management units. WMUDS is composed of the following databases: Facility Information, Scheduled Inspections Information, Waste Management Unit Information, SWAT Program Information, SWAT Report Summary Information, SWAT Report Summary Data, Chapter 15 (formerly Subchapter 15) Information, Chapter 15 Monitoring Parameters, TPCA Program Information, RCRA Program Information, Closure Information, and Interested Parties Information.

Date of Government Version: 04/01/2000
Date Data Arrived at EDR: 04/10/2000
Date Made Active in Reports: 05/10/2000
Number of Days to Update: 30

Source: State Water Resources Control Board
Telephone: 916-227-4448
Last EDR Contact: 01/31/2018
Next Scheduled EDR Contact: 05/21/2018
Data Release Frequency: No Update Planned

SWRCY: Recycler Database
A listing of recycling facilities in California.

Date of Government Version: 12/11/2017
Date Data Arrived at EDR: 12/12/2017
Date Made Active in Reports: 01/17/2018
Number of Days to Update: 36

Source: Department of Conservation
Telephone: 916-323-3836
Last EDR Contact: 03/14/2018
Next Scheduled EDR Contact: 06/25/2018
Data Release Frequency: Quarterly

HAULERS: Registered Waste Tire Haulers Listing
A listing of registered waste tire haulers.

Date of Government Version: 02/08/2018
Date Data Arrived at EDR: 02/09/2018
Date Made Active in Reports: 03/20/2018
Number of Days to Update: 39

Source: Integrated Waste Management Board
Telephone: 916-341-6422
Last EDR Contact: 02/09/2018
Next Scheduled EDR Contact: 02/26/2018
Data Release Frequency: Varies

INDIAN ODI: Report on the Status of Open Dumps on Indian Lands
Location of open dumps on Indian land.

Date of Government Version: 12/31/1998
Date Data Arrived at EDR: 12/03/2007
Date Made Active in Reports: 01/24/2008
Number of Days to Update: 52

Source: Environmental Protection Agency
Telephone: 703-308-8245
Last EDR Contact: 01/30/2018
Next Scheduled EDR Contact: 05/14/2018
Data Release Frequency: Varies

DEBRIS REGION 9: Torres Martinez Reservation Illegal Dump Site Locations
A listing of illegal dump sites location on the Torres Martinez Indian Reservation located in eastern Riverside County and northern Imperial County, California.

Date of Government Version: 01/12/2009
Date Data Arrived at EDR: 05/07/2009
Date Made Active in Reports: 09/21/2009
Number of Days to Update: 137

Source: EPA, Region 9
Telephone: 415-947-4219
Last EDR Contact: 01/22/2018
Next Scheduled EDR Contact: 05/07/2018
Data Release Frequency: No Update Planned

ODI: Open Dump Inventory
An open dump is defined as a disposal facility that does not comply with one or more of the Part 257 or Part 258 Subtitle D Criteria.

Date of Government Version: 06/30/1985
Date Data Arrived at EDR: 08/09/2004
Date Made Active in Reports: 09/17/2004
Number of Days to Update: 39

Source: Environmental Protection Agency
Telephone: 800-424-9346
Last EDR Contact: 06/09/2004
Next Scheduled EDR Contact: N/A
Data Release Frequency: No Update Planned

IHS OPEN DUMPS: Open Dumps on Indian Land
A listing of all open dumps located on Indian Land in the United States.

Date of Government Version: 04/01/2014
Date Data Arrived at EDR: 08/06/2014
Date Made Active in Reports: 01/29/2015
Number of Days to Update: 176

Source: Department of Health & Human Serivces, Indian Health Service
Telephone: 301-443-1452
Last EDR Contact: 02/02/2018
Next Scheduled EDR Contact: 05/14/2018
Data Release Frequency: Varies

Local Lists of Hazardous waste / Contaminated Sites

US HIST CDL: National Clandestine Laboratory Register
A listing of clandestine drug lab locations that have been removed from the DEAs National Clandestine Laboratory Register.

Date of Government Version: 01/19/2018
Date Data Arrived at EDR: 01/24/2018
Date Made Active in Reports: 02/09/2018
Number of Days to Update: 16

Source: Drug Enforcement Administration
Telephone: 202-307-1000
Last EDR Contact: 02/27/2018
Next Scheduled EDR Contact: 06/11/2018
Data Release Frequency: No Update Planned

HIST CAL-SITES: Calsites Database
The Calsites database contains potential or confirmed hazardous substance release properties. In 1996, California EPA reevaluated and significantly reduced the number of sites in the Calsites database. No longer updated by the state agency. It has been replaced by ENVIROSTOR.

Date of Government Version: 08/08/2005
Date Data Arrived at EDR: 08/03/2006
Date Made Active in Reports: 08/24/2006
Number of Days to Update: 21

Source: Department of Toxic Substance Control
Telephone: 916-323-3400
Last EDR Contact: 02/23/2009
Next Scheduled EDR Contact: 05/25/2009
Data Release Frequency: No Update Planned

SCH: School Property Evaluation Program

This category contains proposed and existing school sites that are being evaluated by DTSC for possible hazardous materials contamination. In some cases, these properties may be listed in the CalSites category depending on the level of threat to public health and safety or the environment they pose.

Date of Government Version: 01/30/2018
Date Data Arrived at EDR: 01/31/2018
Date Made Active in Reports: 03/19/2018
Number of Days to Update: 47

Source: Department of Toxic Substances Control
Telephone: 916-323-3400
Last EDR Contact: 01/31/2018
Next Scheduled EDR Contact: 05/14/2018
Data Release Frequency: Quarterly

CDL: Clandestine Drug Labs

A listing of drug lab locations. Listing of a location in this database does not indicate that any illegal drug lab materials were or were not present there, and does not constitute a determination that the location either requires or does not require additional cleanup work.

Date of Government Version: 06/30/2017
Date Data Arrived at EDR: 08/18/2017
Date Made Active in Reports: 09/21/2017
Number of Days to Update: 34

Source: Department of Toxic Substances Control
Telephone: 916-255-6504
Last EDR Contact: 02/22/2018
Next Scheduled EDR Contact: 04/23/2018
Data Release Frequency: Varies

TOXIC PITS: Toxic Pits Cleanup Act Sites

Toxic PITS Cleanup Act Sites. TOXIC PITS identifies sites suspected of containing hazardous substances where cleanup has not yet been completed.

Date of Government Version: 07/01/1995
Date Data Arrived at EDR: 08/30/1995
Date Made Active in Reports: 09/26/1995
Number of Days to Update: 27

Source: State Water Resources Control Board
Telephone: 916-227-4364
Last EDR Contact: 01/26/2009
Next Scheduled EDR Contact: 04/27/2009
Data Release Frequency: No Update Planned

US CDL: Clandestine Drug Labs

A listing of clandestine drug lab locations. The U.S. Department of Justice ("the Department") provides this web site as a public service. It contains addresses of some locations where law enforcement agencies reported they found chemicals or other items that indicated the presence of either clandestine drug laboratories or dumpsites. In most cases, the source of the entries is not the Department, and the Department has not verified the entry and does not guarantee its accuracy. Members of the public must verify the accuracy of all entries by, for example, contacting local law enforcement and local health departments.

Date of Government Version: 01/09/2018
Date Data Arrived at EDR: 01/24/2018
Date Made Active in Reports: 02/09/2018
Number of Days to Update: 16

Source: Drug Enforcement Administration
Telephone: 202-307-1000
Last EDR Contact: 02/27/2018
Next Scheduled EDR Contact: 06/11/2018
Data Release Frequency: Quarterly

Local Lists of Registered Storage Tanks

SWEEPS UST: SWEEPS UST Listing

Statewide Environmental Evaluation and Planning System. This underground storage tank listing was updated and maintained by a company contacted by the SWRCB in the early 1990's. The listing is no longer updated or maintained. The local agency is the contact for more information on a site on the SWEEPS list.

Date of Government Version: 06/01/1994
Date Data Arrived at EDR: 07/07/2005
Date Made Active in Reports: 08/11/2005
Number of Days to Update: 35

Source: State Water Resources Control Board
Telephone: N/A
Last EDR Contact: 06/03/2005
Next Scheduled EDR Contact: N/A
Data Release Frequency: No Update Planned

UST MENDOCINO: Mendocino County UST Database
A listing of underground storage tank locations in Mendocino County.

Date of Government Version: 11/27/2017
Date Data Arrived at EDR: 11/29/2017
Date Made Active in Reports: 12/18/2017
Number of Days to Update: 19

Source: Department of Public Health
Telephone: 707-463-4466
Last EDR Contact: 02/22/2018
Next Scheduled EDR Contact: 06/11/2018
Data Release Frequency: Annually

HIST UST: Hazardous Substance Storage Container Database
The Hazardous Substance Storage Container Database is a historical listing of UST sites. Refer to local/county source for current data.

Date of Government Version: 10/15/1990
Date Data Arrived at EDR: 01/25/1991
Date Made Active in Reports: 02/12/1991
Number of Days to Update: 18

Source: State Water Resources Control Board
Telephone: 916-341-5851
Last EDR Contact: 07/26/2001
Next Scheduled EDR Contact: N/A
Data Release Frequency: No Update Planned

CA FID UST: Facility Inventory Database
The Facility Inventory Database (FID) contains a historical listing of active and inactive underground storage tank locations from the State Water Resource Control Board. Refer to local/county source for current data.

Date of Government Version: 10/31/1994
Date Data Arrived at EDR: 09/05/1995
Date Made Active in Reports: 09/29/1995
Number of Days to Update: 24

Source: California Environmental Protection Agency
Telephone: 916-341-5851
Last EDR Contact: 12/28/1998
Next Scheduled EDR Contact: N/A
Data Release Frequency: No Update Planned

Local Land Records

LIENS: Environmental Liens Listing
A listing of property locations with environmental liens for California where DTSC is a lien holder.

Date of Government Version: 11/30/2017
Date Data Arrived at EDR: 12/01/2017
Date Made Active in Reports: 01/11/2018
Number of Days to Update: 41

Source: Department of Toxic Substances Control
Telephone: 916-323-3400
Last EDR Contact: 02/28/2018
Next Scheduled EDR Contact: 06/18/2018
Data Release Frequency: Varies

LIENS 2: CERCLA Lien Information
A Federal CERCLA ('Superfund') lien can exist by operation of law at any site or property at which EPA has spent Superfund monies. These monies are spent to investigate and address releases and threatened releases of contamination. CERCLIS provides information as to the identity of these sites and properties.

Date of Government Version: 12/11/2017
Date Data Arrived at EDR: 12/22/2017
Date Made Active in Reports: 01/12/2018
Number of Days to Update: 21

Source: Environmental Protection Agency
Telephone: 202-564-6023
Last EDR Contact: 02/06/2018
Next Scheduled EDR Contact: 05/21/2018
Data Release Frequency: Semi-Annually

DEED: Deed Restriction Listing

Site Mitigation and Brownfields Reuse Program Facility Sites with Deed Restrictions & Hazardous Waste Management Program Facility Sites with Deed / Land Use Restriction. The DTSC Site Mitigation and Brownfields Reuse Program (SMBRP) list includes sites cleaned up under the program's oversight and generally does not include current or former hazardous waste facilities that required a hazardous waste facility permit. The list represents deed restrictions that are active. Some sites have multiple deed restrictions. The DTSC Hazardous Waste Management Program (HWMP) has developed a list of current or former hazardous waste facilities that have a recorded land use restriction at the local county recorder's office. The land use restrictions on this list were required by the DTSC HWMP as a result of the presence of hazardous substances that remain on site after the facility (or part of the facility) has been closed or cleaned up. The types of land use restriction include deed notice, deed restriction, or a land use restriction that binds current and future owners.

Date of Government Version: 02/08/2018
Date Data Arrived at EDR: 02/08/2018
Date Made Active in Reports: 02/08/2018
Number of Days to Update: 0

Source: DTSC and SWRCB
Telephone: 916-323-3400
Last EDR Contact: 03/06/2018
Next Scheduled EDR Contact: 06/18/2018
Data Release Frequency: Semi-Annually

Records of Emergency Release Reports

HMIRS: Hazardous Materials Information Reporting System
Hazardous Materials Incident Report System. HMIRS contains hazardous material spill incidents reported to DOT.

Date of Government Version: 09/21/2017
Date Data Arrived at EDR: 09/21/2017
Date Made Active in Reports: 10/13/2017
Number of Days to Update: 22

Source: U.S. Department of Transportation
Telephone: 202-366-4555
Last EDR Contact: 01/19/2018
Next Scheduled EDR Contact: 04/09/2018
Data Release Frequency: Quarterly

CHMIRS: California Hazardous Material Incident Report System
California Hazardous Material Incident Reporting System. CHMIRS contains information on reported hazardous material incidents (accidental releases or spills).

Date of Government Version: 05/09/2017
Date Data Arrived at EDR: 07/26/2017
Date Made Active in Reports: 09/21/2017
Number of Days to Update: 57

Source: Office of Emergency Services
Telephone: 916-845-8400
Last EDR Contact: 02/20/2018
Next Scheduled EDR Contact: 05/07/2018
Data Release Frequency: Varies

LDS: Land Disposal Sites Listing (GEOTRACKER)
Land Disposal sites (Landfills) included in GeoTracker. GeoTracker is the Water Boards data management system for sites that impact, or have the potential to impact, water quality in California, with emphasis on groundwater.

Date of Government Version: 03/12/2018
Date Data Arrived at EDR: 03/14/2018
Date Made Active in Reports: 03/21/2018
Number of Days to Update: 7

Source: State Water Qualilty Control Board
Telephone: 866-480-1028
Last EDR Contact: 12/12/2018
Next Scheduled EDR Contact: 06/25/2018
Data Release Frequency: Quarterly

MCS: Military Cleanup Sites Listing (GEOTRACKER)
Military sites (consisting of: Military UST sites; Military Privatized sites; and Military Cleanup sites [formerly known as DoD non UST]) included in GeoTracker. GeoTracker is the Water Boards data management system for sites that impact, or have the potential to impact, water quality in California, with emphasis on groundwater.

Date of Government Version: 03/12/2018
Date Data Arrived at EDR: 03/14/2018
Date Made Active in Reports: 03/21/2018
Number of Days to Update: 7

Source: State Water Resources Control Board
Telephone: 866-480-1028
Last EDR Contact: 12/12/2018
Next Scheduled EDR Contact: 06/25/2018
Data Release Frequency: Quarterly

SPILLS 90: SPILLS90 data from FirstSearch

Spills 90 includes those spill and release records available exclusively from FirstSearch databases. Typically, they may include chemical, oil and/or hazardous substance spills recorded after 1990. Duplicate records that are already included in EDR incident and release records are not included in Spills 90.

Date of Government Version: 06/06/2012
Date Data Arrived at EDR: 01/03/2013
Date Made Active in Reports: 02/22/2013
Number of Days to Update: 50

Source: FirstSearch
Telephone: N/A
Last EDR Contact: 01/03/2013
Next Scheduled EDR Contact: N/A
Data Release Frequency: No Update Planned

Other Ascertainable Records

RCRA NonGen / NLR: RCRA - Non Generators / No Longer Regulated

RCRAInfo is EPA's comprehensive information system, providing access to data supporting the Resource Conservation and Recovery Act (RCRA) of 1976 and the Hazardous and Solid Waste Amendments (HSWA) of 1984. The database includes selective information on sites which generate, transport, store, treat and/or dispose of hazardous waste as defined by the Resource Conservation and Recovery Act (RCRA). Non-Generators do not presently generate hazardous waste.

Date of Government Version: 12/11/2017
Date Data Arrived at EDR: 12/26/2017
Date Made Active in Reports: 02/09/2018
Number of Days to Update: 45

Source: Environmental Protection Agency
Telephone: (415) 495-8895
Last EDR Contact: 01/19/2018
Next Scheduled EDR Contact: 04/09/2018
Data Release Frequency: Quarterly

FUDS: Formerly Used Defense Sites

The listing includes locations of Formerly Used Defense Sites properties where the US Army Corps of Engineers is actively working or will take necessary cleanup actions.

Date of Government Version: 01/31/2015
Date Data Arrived at EDR: 07/08/2015
Date Made Active in Reports: 10/13/2015
Number of Days to Update: 97

Source: U.S. Army Corps of Engineers
Telephone: 202-528-4285
Last EDR Contact: 02/21/2018
Next Scheduled EDR Contact: 06/04/2018
Data Release Frequency: Varies

DOD: Department of Defense Sites

This data set consists of federally owned or administered lands, administered by the Department of Defense, that have any area equal to or greater than 640 acres of the United States, Puerto Rico, and the U.S. Virgin Islands.

Date of Government Version: 12/31/2005
Date Data Arrived at EDR: 11/10/2006
Date Made Active in Reports: 01/11/2007
Number of Days to Update: 62

Source: USGS
Telephone: 888-275-8747
Last EDR Contact: 10/13/2017
Next Scheduled EDR Contact: 01/22/2018
Data Release Frequency: Semi-Annually

FEDLAND: Federal and Indian Lands

Federally and Indian administrated lands of the United States. Lands included are administrated by: Army Corps of Engineers, Bureau of Reclamation, National Wild and Scenic River, National Wildlife Refuge, Public Domain Land, Wilderness, Wilderness Study Area, Wildlife Management Area, Bureau of Indian Affairs, Bureau of Land Management, Department of Justice, Forest Service, Fish and Wildlife Service, National Park Service.

Date of Government Version: 12/31/2005
Date Data Arrived at EDR: 02/06/2006
Date Made Active in Reports: 01/11/2007
Number of Days to Update: 339

Source: U.S. Geological Survey
Telephone: 888-275-8747
Last EDR Contact: 10/11/2017
Next Scheduled EDR Contact: 01/22/2018
Data Release Frequency: N/A

SCRD DRYCLEANERS: State Coalition for Remediation of Drycleaners Listing

The State Coalition for Remediation of Drycleaners was established in 1998, with support from the U.S. EPA Office of Superfund Remediation and Technology Innovation. It is comprised of representatives of states with established drycleaner remediation programs. Currently the member states are Alabama, Connecticut, Florida, Illinois, Kansas, Minnesota, Missouri, North Carolina, Oregon, South Carolina, Tennessee, Texas, and Wisconsin.

Date of Government Version: 01/01/2017
Date Data Arrived at EDR: 02/03/2017
Date Made Active in Reports: 04/07/2017
Number of Days to Update: 63

Source: Environmental Protection Agency
Telephone: 615-532-8599
Last EDR Contact: 02/16/2018
Next Scheduled EDR Contact: 05/28/2018
Data Release Frequency: Varies

US FIN ASSUR: Financial Assurance Information

All owners and operators of facilities that treat, store, or dispose of hazardous waste are required to provide proof that they will have sufficient funds to pay for the clean up, closure, and post-closure care of their facilities.

Date of Government Version: 01/11/2018
Date Data Arrived at EDR: 01/19/2018
Date Made Active in Reports: 03/02/2018
Number of Days to Update: 42

Source: Environmental Protection Agency
Telephone: 202-566-1917
Last EDR Contact: 01/19/2018
Next Scheduled EDR Contact: 04/09/2018
Data Release Frequency: Quarterly

EPA WATCH LIST: EPA WATCH LIST

EPA maintains a "Watch List" to facilitate dialogue between EPA, state and local environmental agencies on enforcement matters relating to facilities with alleged violations identified as either significant or high priority. Being on the Watch List does not mean that the facility has actually violated the law only that an investigation by EPA or a state or local environmental agency has led those organizations to allege that an unproven violation has in fact occurred. Being on the Watch List does not represent a higher level of concern regarding the alleged violations that were detected, but instead indicates cases requiring additional dialogue between EPA, state and local agencies - primarily because of the length of time the alleged violation has gone unaddressed or unresolved.

Date of Government Version: 08/30/2013
Date Data Arrived at EDR: 03/21/2014
Date Made Active in Reports: 06/17/2014
Number of Days to Update: 88

Source: Environmental Protection Agency
Telephone: 617-520-3000
Last EDR Contact: 01/31/2018
Next Scheduled EDR Contact: 05/21/2018
Data Release Frequency: Quarterly

2020 COR ACTION: 2020 Corrective Action Program List

The EPA has set ambitious goals for the RCRA Corrective Action program by creating the 2020 Corrective Action Universe. This RCRA cleanup baseline includes facilities expected to need corrective action. The 2020 universe contains a wide variety of sites. Some properties are heavily contaminated while others were contaminated but have since been cleaned up. Still others have not been fully investigated yet, and may require little or no remediation. Inclusion in the 2020 Universe does not necessarily imply failure on the part of a facility to meet its RCRA obligations.

Date of Government Version: 04/22/2013
Date Data Arrived at EDR: 03/03/2015
Date Made Active in Reports: 03/09/2015
Number of Days to Update: 6

Source: Environmental Protection Agency
Telephone: 703-308-4044
Last EDR Contact: 02/08/2018
Next Scheduled EDR Contact: 05/21/2018
Data Release Frequency: Varies

TSCA: Toxic Substances Control Act

Toxic Substances Control Act. TSCA identifies manufacturers and importers of chemical substances included on the TSCA Chemical Substance Inventory list. It includes data on the production volume of these substances by plant site.

Date of Government Version: 12/31/2016
Date Data Arrived at EDR: 06/21/2017
Date Made Active in Reports: 01/05/2018
Number of Days to Update: 198

Source: EPA
Telephone: 202-260-5521
Last EDR Contact: 12/22/2017
Next Scheduled EDR Contact: 04/02/2018
Data Release Frequency: Every 4 Years

TRIS: Toxic Chemical Release Inventory System

Toxic Release Inventory System. TRIS identifies facilities which release toxic chemicals to the air, water and land in reportable quantities under SARA Title III Section 313.

Date of Government Version: 12/31/2016
Date Data Arrived at EDR: 01/10/2018
Date Made Active in Reports: 01/12/2018
Number of Days to Update: 2

Source: EPA
Telephone: 202-566-0250
Last EDR Contact: 02/23/2018
Next Scheduled EDR Contact: 06/04/2018
Data Release Frequency: Annually

SSTS: Section 7 Tracking Systems

Section 7 of the Federal Insecticide, Fungicide and Rodenticide Act, as amended (92 Stat. 829) requires all registered pesticide-producing establishments to submit a report to the Environmental Protection Agency by March 1st each year. Each establishment must report the types and amounts of pesticides, active ingredients and devices being produced, and those having been produced and sold or distributed in the past year.

Date of Government Version: 12/31/2009
Date Data Arrived at EDR: 12/10/2010
Date Made Active in Reports: 02/25/2011
Number of Days to Update: 77

Source: EPA
Telephone: 202-564-4203
Last EDR Contact: 01/25/2018
Next Scheduled EDR Contact: 05/07/2018
Data Release Frequency: Annually

ROD: Records Of Decision

Record of Decision. ROD documents mandate a permanent remedy at an NPL (Superfund) site containing technical and health information to aid in the cleanup.

Date of Government Version: 12/11/2017
Date Data Arrived at EDR: 12/22/2017
Date Made Active in Reports: 01/12/2018
Number of Days to Update: 21

Source: EPA
Telephone: 703-416-0223
Last EDR Contact: 03/09/2018
Next Scheduled EDR Contact: 06/18/2018
Data Release Frequency: Annually

RMP: Risk Management Plans

When Congress passed the Clean Air Act Amendments of 1990, it required EPA to publish regulations and guidance for chemical accident prevention at facilities using extremely hazardous substances. The Risk Management Program Rule (RMP Rule) was written to implement Section 112(r) of these amendments. The rule, which built upon existing industry codes and standards, requires companies of all sizes that use certain flammable and toxic substances to develop a Risk Management Program, which includes a(n): Hazard assessment that details the potential effects of an accidental release, an accident history of the last five years, and an evaluation of worst-case and alternative accidental releases; Prevention program that includes safety precautions and maintenance, monitoring, and employee training measures; and Emergency response program that spells out emergency health care, employee training measures and procedures for informing the public and response agencies (e.g the fire department) should an accident occur.

Date of Government Version: 11/02/2017
Date Data Arrived at EDR: 11/17/2017
Date Made Active in Reports: 12/08/2017
Number of Days to Update: 21

Source: Environmental Protection Agency
Telephone: 202-564-8600
Last EDR Contact: 01/19/2018
Next Scheduled EDR Contact: 05/07/2018
Data Release Frequency: Varies

RAATS: RCRA Administrative Action Tracking System

RCRA Administration Action Tracking System. RAATS contains records based on enforcement actions issued under RCRA pertaining to major violators and includes administrative and civil actions brought by the EPA. For administration actions after September 30, 1995, data entry in the RAATS database was discontinued. EPA will retain a copy of the database for historical records. It was necessary to terminate RAATS because a decrease in agency resources made it impossible to continue to update the information contained in the database.

Date of Government Version: 04/17/1995
Date Data Arrived at EDR: 07/03/1995
Date Made Active in Reports: 08/07/1995
Number of Days to Update: 35

Source: EPA
Telephone: 202-564-4104
Last EDR Contact: 06/02/2008
Next Scheduled EDR Contact: 09/01/2008
Data Release Frequency: No Update Planned

PRP: Potentially Responsible Parties
A listing of verified Potentially Responsible Parties

Date of Government Version: 10/25/2013
Date Data Arrived at EDR: 10/17/2014
Date Made Active in Reports: 10/20/2014
Number of Days to Update: 3

Source: EPA
Telephone: 202-564-6023
Last EDR Contact: 02/06/2018
Next Scheduled EDR Contact: 05/21/2018
Data Release Frequency: Quarterly

PADS: PCB Activity Database System
PCB Activity Database. PADS Identifies generators, transporters, commercial storers and/or brokers and disposers of PCB's who are required to notify the EPA of such activities.

Date of Government Version: 06/01/2017
Date Data Arrived at EDR: 06/09/2017
Date Made Active in Reports: 10/13/2017
Number of Days to Update: 126

Source: EPA
Telephone: 202-566-0500
Last EDR Contact: 01/12/2018
Next Scheduled EDR Contact: 04/23/2018
Data Release Frequency: Annually

ICIS: Integrated Compliance Information System
The Integrated Compliance Information System (ICIS) supports the information needs of the national enforcement and compliance program as well as the unique needs of the National Pollutant Discharge Elimination System (NPDES) program.

Date of Government Version: 11/18/2016
Date Data Arrived at EDR: 11/23/2016
Date Made Active in Reports: 02/10/2017
Number of Days to Update: 79

Source: Environmental Protection Agency
Telephone: 202-564-2501
Last EDR Contact: 01/09/2018
Next Scheduled EDR Contact: 04/23/2018
Data Release Frequency: Quarterly

FTTS: FIFRA/ TSCA Tracking System - FIFRA (Federal Insecticide, Fungicide, & Rodenticide Act)/TSCA (Toxic Substances Control Act)
FTTS tracks administrative cases and pesticide enforcement actions and compliance activities related to FIFRA, TSCA and EPCRA (Emergency Planning and Community Right-to-Know Act). To maintain currency, EDR contacts the Agency on a quarterly basis.

Date of Government Version: 04/09/2009
Date Data Arrived at EDR: 04/16/2009
Date Made Active in Reports: 05/11/2009
Number of Days to Update: 25

Source: EPA/Office of Prevention, Pesticides and Toxic Substances
Telephone: 202-566-1667
Last EDR Contact: 08/18/2017
Next Scheduled EDR Contact: 12/04/2017
Data Release Frequency: Quarterly

FTTS INSP: FIFRA/ TSCA Tracking System - FIFRA (Federal Insecticide, Fungicide, & Rodenticide Act)/TSCA (Toxic Substances Control Act)
A listing of FIFRA/TSCA Tracking System (FTTS) inspections and enforcements.

Date of Government Version: 04/09/2009
Date Data Arrived at EDR: 04/16/2009
Date Made Active in Reports: 05/11/2009
Number of Days to Update: 25

Source: EPA
Telephone: 202-566-1667
Last EDR Contact: 08/18/2017
Next Scheduled EDR Contact: 12/04/2017
Data Release Frequency: Quarterly

MLTS: Material Licensing Tracking System
MLTS is maintained by the Nuclear Regulatory Commission and contains a list of approximately 8,100 sites which possess or use radioactive materials and which are subject to NRC licensing requirements. To maintain currency, EDR contacts the Agency on a quarterly basis.

Date of Government Version: 08/30/2016
Date Data Arrived at EDR: 09/08/2016
Date Made Active in Reports: 10/21/2016
Number of Days to Update: 43

Source: Nuclear Regulatory Commission
Telephone: 301-415-7169
Last EDR Contact: 01/19/2018
Next Scheduled EDR Contact: 05/21/2018
Data Release Frequency: Quarterly

COAL ASH DOE: Steam-Electric Plant Operation Data
A listing of power plants that store ash in surface ponds.

Date of Government Version: 12/31/2005
Date Data Arrived at EDR: 08/07/2009
Date Made Active in Reports: 10/22/2009
Number of Days to Update: 76

Source: Department of Energy
Telephone: 202-586-8719
Last EDR Contact: 03/09/2018
Next Scheduled EDR Contact: 06/18/2018
Data Release Frequency: Varies

COAL ASH EPA: Coal Combustion Residues Surface Impoundments List
A listing of coal combustion residues surface impoundments with high hazard potential ratings.

Date of Government Version: 07/01/2014
Date Data Arrived at EDR: 09/10/2014
Date Made Active in Reports: 10/20/2014
Number of Days to Update: 40

Source: Environmental Protection Agency
Telephone: N/A
Last EDR Contact: 03/06/2018
Next Scheduled EDR Contact: 06/18/2018
Data Release Frequency: Varies

PCB TRANSFORMER: PCB Transformer Registration Database
The database of PCB transformer registrations that includes all PCB registration submittals.

Date of Government Version: 05/24/2017
Date Data Arrived at EDR: 11/30/2017
Date Made Active in Reports: 12/15/2017
Number of Days to Update: 15

Source: Environmental Protection Agency
Telephone: 202-566-0517
Last EDR Contact: 01/26/2018
Next Scheduled EDR Contact: 05/07/2018
Data Release Frequency: Varies

RADINFO: Radiation Information Database
The Radiation Information Database (RADINFO) contains information about facilities that are regulated by U.S. Environmental Protection Agency (EPA) regulations for radiation and radioactivity.

Date of Government Version: 10/02/2017
Date Data Arrived at EDR: 10/05/2017
Date Made Active in Reports: 10/13/2017
Number of Days to Update: 8

Source: Environmental Protection Agency
Telephone: 202-343-9775
Last EDR Contact: 01/04/2018
Next Scheduled EDR Contact: 04/16/2018
Data Release Frequency: Quarterly

HIST FTTS: FIFRA/TSCA Tracking System Administrative Case Listing
A complete administrative case listing from the FIFRA/TSCA Tracking System (FTTS) for all ten EPA regions. The information was obtained from the National Compliance Database (NCDB). NCDB supports the implementation of FIFRA (Federal Insecticide, Fungicide, and Rodenticide Act) and TSCA (Toxic Substances Control Act). Some EPA regions are now closing out records. Because of that, and the fact that some EPA regions are not providing EPA Headquarters with updated records, it was decided to create a HIST FTTS database. It included records that may not be included in the newer FTTS database updates. This database is no longer updated.

Date of Government Version: 10/19/2006
Date Data Arrived at EDR: 03/01/2007
Date Made Active in Reports: 04/10/2007
Number of Days to Update: 40

Source: Environmental Protection Agency
Telephone: 202-564-2501
Last EDR Contact: 12/17/2007
Next Scheduled EDR Contact: 03/17/2008
Data Release Frequency: No Update Planned

HIST FTTS INSP: FIFRA/TSCA Tracking System Inspection & Enforcement Case Listing
A complete inspection and enforcement case listing from the FIFRA/TSCA Tracking System (FTTS) for all ten EPA regions. The information was obtained from the National Compliance Database (NCDB). NCDB supports the implementation of FIFRA (Federal Insecticide, Fungicide, and Rodenticide Act) and TSCA (Toxic Substances Control Act). Some EPA regions are now closing out records. Because of that, and the fact that some EPA regions are not providing EPA Headquarters with updated records, it was decided to create a HIST FTTS database. It included records that may not be included in the newer FTTS database updates. This database is no longer updated.

Date of Government Version: 10/19/2006
Date Data Arrived at EDR: 03/01/2007
Date Made Active in Reports: 04/10/2007
Number of Days to Update: 40

Source: Environmental Protection Agency
Telephone: 202-564-2501
Last EDR Contact: 12/17/2008
Next Scheduled EDR Contact: 03/17/2008
Data Release Frequency: No Update Planned

DOT OPS: Incident and Accident Data

Department of Transporation, Office of Pipeline Safety Incident and Accident data.

Date of Government Version: 07/31/2012
Date Data Arrived at EDR: 08/07/2012
Date Made Active in Reports: 09/18/2012
Number of Days to Update: 42

Source: Department of Transporation, Office of Pipeline Safety
Telephone: 202-366-4595
Last EDR Contact: 01/19/2018
Next Scheduled EDR Contact: 05/14/2018
Data Release Frequency: Varies

CONSENT: Superfund (CERCLA) Consent Decrees

Major legal settlements that establish responsibility and standards for cleanup at NPL (Superfund) sites. Released periodically by United States District Courts after settlement by parties to litigation matters.

Date of Government Version: 09/30/2017
Date Data Arrived at EDR: 11/10/2017
Date Made Active in Reports: 01/12/2018
Number of Days to Update: 63

Source: Department of Justice, Consent Decree Library
Telephone: Varies
Last EDR Contact: 03/19/2018
Next Scheduled EDR Contact: 07/02/2018
Data Release Frequency: Varies

BRS: Biennial Reporting System

The Biennial Reporting System is a national system administered by the EPA that collects data on the generation and management of hazardous waste. BRS captures detailed data from two groups: Large Quantity Generators (LQG) and Treatment, Storage, and Disposal Facilities.

Date of Government Version: 12/31/2015
Date Data Arrived at EDR: 02/22/2017
Date Made Active in Reports: 09/28/2017
Number of Days to Update: 218

Source: EPA/NTIS
Telephone: 800-424-9346
Last EDR Contact: 02/23/2018
Next Scheduled EDR Contact: 06/04/2018
Data Release Frequency: Biennially

INDIAN RESERV: Indian Reservations

This map layer portrays Indian administered lands of the United States that have any area equal to or greater than 640 acres.

Date of Government Version: 12/31/2014
Date Data Arrived at EDR: 07/14/2015
Date Made Active in Reports: 01/10/2017
Number of Days to Update: 546

Source: USGS
Telephone: 202-208-3710
Last EDR Contact: 01/09/2018
Next Scheduled EDR Contact: 04/23/2018
Data Release Frequency: Semi-Annually

FUSRAP: Formerly Utilized Sites Remedial Action Program

DOE established the Formerly Utilized Sites Remedial Action Program (FUSRAP) in 1974 to remediate sites where radioactive contamination remained from Manhattan Project and early U.S. Atomic Energy Commission (AEC) operations.

Date of Government Version: 12/23/2016
Date Data Arrived at EDR: 12/27/2016
Date Made Active in Reports: 02/17/2017
Number of Days to Update: 52

Source: Department of Energy
Telephone: 202-586-3559
Last EDR Contact: 01/19/2018
Next Scheduled EDR Contact: 05/21/2018
Data Release Frequency: Varies

UMTRA: Uranium Mill Tailings Sites

Uranium ore was mined by private companies for federal government use in national defense programs. When the mills shut down, large piles of the sand-like material (mill tailings) remain after uranium has been extracted from the ore. Levels of human exposure to radioactive materials from the piles are low; however, in some cases tailings were used as construction materials before the potential health hazards of the tailings were recognized.

Date of Government Version: 06/23/2017
Date Data Arrived at EDR: 10/11/2017
Date Made Active in Reports: 11/03/2017
Number of Days to Update: 23

Source: Department of Energy
Telephone: 505-845-0011
Last EDR Contact: 02/23/2018
Next Scheduled EDR Contact: 06/04/2018
Data Release Frequency: Varies

LEAD SMELTER 1: Lead Smelter Sites

A listing of former lead smelter site locations.

Date of Government Version: 01/09/2018
Date Data Arrived at EDR: 02/06/2018
Date Made Active in Reports: 03/02/2018
Number of Days to Update: 24

Source: Environmental Protection Agency
Telephone: 703-603-8787
Last EDR Contact: 02/06/2018
Next Scheduled EDR Contact: 05/21/2018
Data Release Frequency: Varies

LEAD SMELTER 2: Lead Smelter Sites

A list of several hundred sites in the U.S. where secondary lead smelting was done from 1931and 1964. These sites may pose a threat to public health through ingestion or inhalation of contaminated soil or dust

Date of Government Version: 04/05/2001
Date Data Arrived at EDR: 10/27/2010
Date Made Active in Reports: 12/02/2010
Number of Days to Update: 36

Source: American Journal of Public Health
Telephone: 703-305-6451
Last EDR Contact: 12/02/2009
Next Scheduled EDR Contact: N/A
Data Release Frequency: No Update Planned

US AIRS (AFS): Aerometric Information Retrieval System Facility Subsystem (AFS)

The database is a sub-system of Aerometric Information Retrieval System (AIRS). AFS contains compliance data on air pollution point sources regulated by the U.S. EPA and/or state and local air regulatory agencies. This information comes from source reports by various stationary sources of air pollution, such as electric power plants, steel mills, factories, and universities, and provides information about the air pollutants they produce. Action, air program, air program pollutant, and general level plant data. It is used to track emissions and compliance data from industrial plants.

Date of Government Version: 10/12/2016
Date Data Arrived at EDR: 10/26/2016
Date Made Active in Reports: 02/03/2017
Number of Days to Update: 100

Source: EPA
Telephone: 202-564-2496
Last EDR Contact: 09/26/2017
Next Scheduled EDR Contact: 01/08/2018
Data Release Frequency: Annually

US AIRS MINOR: Air Facility System Data

A listing of minor source facilities.

Date of Government Version: 10/12/2016
Date Data Arrived at EDR: 10/26/2016
Date Made Active in Reports: 02/03/2017
Number of Days to Update: 100

Source: EPA
Telephone: 202-564-2496
Last EDR Contact: 09/26/2017
Next Scheduled EDR Contact: 01/08/2018
Data Release Frequency: Annually

US MINES: Mines Master Index File

Contains all mine identification numbers issued for mines active or opened since 1971. The data also includes violation information.

Date of Government Version: 10/29/2017
Date Data Arrived at EDR: 11/28/2017
Date Made Active in Reports: 01/12/2018
Number of Days to Update: 45

Source: Department of Labor, Mine Safety and Health Administration
Telephone: 303-231-5959
Last EDR Contact: 02/28/2018
Next Scheduled EDR Contact: 06/11/2018
Data Release Frequency: Semi-Annually

US MINES 2: Ferrous and Nonferrous Metal Mines Database Listing

This map layer includes ferrous (ferrous metal mines are facilities that extract ferrous metals, such as iron ore or molybdenum) and nonferrous (Nonferrous metal mines are facilities that extract nonferrous metals, such as gold, silver, copper, zinc, and lead) metal mines in the United States.

Date of Government Version: 12/05/2005
Date Data Arrived at EDR: 02/29/2008
Date Made Active in Reports: 04/18/2008
Number of Days to Update: 49

Source: USGS
Telephone: 703-648-7709
Last EDR Contact: 03/02/2018
Next Scheduled EDR Contact: 06/11/2018
Data Release Frequency: Varies

US MINES 3: Active Mines & Mineral Plants Database Listing

Active Mines and Mineral Processing Plant operations for commodities monitored by the Minerals Information Team of the USGS.

Date of Government Version: 04/14/2011
Date Data Arrived at EDR: 06/08/2011
Date Made Active in Reports: 09/13/2011
Number of Days to Update: 97

Source: USGS
Telephone: 703-648-7709
Last EDR Contact: 03/02/2018
Next Scheduled EDR Contact: 06/11/2018
Data Release Frequency: Varies

ABANDONED MINES: Abandoned Mines

An inventory of land and water impacted by past mining (primarily coal mining) is maintained by OSMRE to provide information needed to implement the Surface Mining Control and Reclamation Act of 1977 (SMCRA). The inventory contains information on the location, type, and extent of AML impacts, as well as, information on the cost associated with the reclamation of those problems. The inventory is based upon field surveys by State, Tribal, and OSMRE program officials. It is dynamic to the extent that it is modified as new problems are identified and existing problems are reclaimed.

Date of Government Version: 09/25/2017
Date Data Arrived at EDR: 09/26/2017
Date Made Active in Reports: 10/20/2017
Number of Days to Update: 24

Source: Department of Interior
Telephone: 202-208-2609
Last EDR Contact: 03/07/2018
Next Scheduled EDR Contact: 06/25/2018
Data Release Frequency: Quarterly

FINDS: Facility Index System/Facility Registry System

Facility Index System. FINDS contains both facility information and 'pointers' to other sources that contain more detail. EDR includes the following FINDS databases in this report: PCS (Permit Compliance System), AIRS (Aerometric Information Retrieval System), DOCKET (Enforcement Docket used to manage and track information on civil judicial enforcement cases for all environmental statutes), FURS (Federal Underground Injection Control), C-DOCKET (Criminal Docket System used to track criminal enforcement actions for all environmental statutes), FFIS (Federal Facilities Information System), STATE (State Environmental Laws and Statutes), and PADS (PCB Activity Data System).

Date of Government Version: 07/23/2017
Date Data Arrived at EDR: 09/06/2017
Date Made Active in Reports: 09/15/2017
Number of Days to Update: 9

Source: EPA
Telephone: (415) 947-8000
Last EDR Contact: 02/23/2018
Next Scheduled EDR Contact: 06/18/2018
Data Release Frequency: Quarterly

ECHO: Enforcement & Compliance History Information

ECHO provides integrated compliance and enforcement information for about 800,000 regulated facilities nationwide.

Date of Government Version: 01/13/2018
Date Data Arrived at EDR: 01/19/2018
Date Made Active in Reports: 03/02/2018
Number of Days to Update: 42

Source: Environmental Protection Agency
Telephone: 202-564-2280
Last EDR Contact: 03/07/2018
Next Scheduled EDR Contact: 06/18/2018
Data Release Frequency: Quarterly

UXO: Unexploded Ordnance Sites

A listing of unexploded ordnance site locations

Date of Government Version: 09/30/2016
Date Data Arrived at EDR: 10/31/2017
Date Made Active in Reports: 01/12/2018
Number of Days to Update: 73

Source: Department of Defense
Telephone: 703-704-1564
Last EDR Contact: 01/02/2018
Next Scheduled EDR Contact: 04/30/2018
Data Release Frequency: Varies

DOCKET HWC: Hazardous Waste Compliance Docket Listing
A complete list of the Federal Agency Hazardous Waste Compliance Docket Facilities.

Date of Government Version: 06/27/2017
Date Data Arrived at EDR: 11/21/2017
Date Made Active in Reports: 01/12/2018
Number of Days to Update: 52

Source: Environmental Protection Agency
Telephone: 202-564-0527
Last EDR Contact: 03/02/2018
Next Scheduled EDR Contact: 06/11/2018
Data Release Frequency: Varies

FUELS PROGRAM: EPA Fuels Program Registered Listing
This listing includes facilities that are registered under the Part 80 (Code of Federal Regulations) EPA Fuels Programs. All companies now are required to submit new and updated registrations.

Date of Government Version: 11/20/2017
Date Data Arrived at EDR: 11/20/2017
Date Made Active in Reports: 01/12/2018
Number of Days to Update: 53

Source: EPA
Telephone: 800-385-6164
Last EDR Contact: 02/21/2018
Next Scheduled EDR Contact: 06/04/2018
Data Release Frequency: Quarterly

CA BOND EXP. PLAN: Bond Expenditure Plan
Department of Health Services developed a site-specific expenditure plan as the basis for an appropriation of Hazardous Substance Cleanup Bond Act funds. It is not updated.

Date of Government Version: 01/01/1989
Date Data Arrived at EDR: 07/27/1994
Date Made Active in Reports: 08/02/1994
Number of Days to Update: 6

Source: Department of Health Services
Telephone: 916-255-2118
Last EDR Contact: 05/31/1994
Next Scheduled EDR Contact: N/A
Data Release Frequency: No Update Planned

CORTESE: "Cortese" Hazardous Waste & Substances Sites List
The sites for the list are designated by the State Water Resource Control Board (LUST), the Integrated Waste Board (SWF/LS), and the Department of Toxic Substances Control (Cal-Sites).

Date of Government Version: 02/08/2018
Date Data Arrived at EDR: 02/08/2018
Date Made Active in Reports: 02/08/2018
Number of Days to Update: 0

Source: CAL EPA/Office of Emergency Information
Telephone: 916-323-3400
Last EDR Contact: 02/08/2018
Next Scheduled EDR Contact: 04/09/2018
Data Release Frequency: Quarterly

DRYCLEANERS: Cleaner Facilities
A list of drycleaner related facilities that have EPA ID numbers. These are facilities with certain SIC codes: power laundries, family and commercial; garment pressing and cleaner's agents; linen supply; coin-operated laundries and cleaning; drycleaning plants, except rugs; carpet and upholster cleaning; industrial launderers; laundry and garment services.

Date of Government Version: 12/01/2017
Date Data Arrived at EDR: 02/02/2018
Date Made Active in Reports: 03/16/2018
Number of Days to Update: 42

Source: Department of Toxic Substance Control
Telephone: 916-327-4498
Last EDR Contact: 02/28/2018
Next Scheduled EDR Contact: 06/18/2018
Data Release Frequency: Annually

EMI: Emissions Inventory Data
Toxics and criteria pollutant emissions data collected by the ARB and local air pollution agencies.

Date of Government Version: 12/31/2015
Date Data Arrived at EDR: 03/21/2017
Date Made Active in Reports: 08/15/2017
Number of Days to Update: 147

Source: California Air Resources Board
Telephone: 916-322-2990
Last EDR Contact: 12/22/2017
Next Scheduled EDR Contact: 04/02/2018
Data Release Frequency: Varies

ENF: Enforcement Action Listing

A listing of Water Board Enforcement Actions. Formal is everything except Oral/Verbal Communication, Notice of Violation, Expedited Payment Letter, and Staff Enforcement Letter.

Date of Government Version: 01/22/2018
Date Data Arrived at EDR: 01/24/2018
Date Made Active in Reports: 03/19/2018
Number of Days to Update: 54

Source: State Water Resoruces Control Board
Telephone: 916-445-9379
Last EDR Contact: 01/22/2018
Next Scheduled EDR Contact: 05/07/2018
Data Release Frequency: Varies

Financial Assurance 1: Financial Assurance Information Listing

Financial Assurance information

Date of Government Version: 01/22/2018
Date Data Arrived at EDR: 01/24/2018
Date Made Active in Reports: 03/20/2018
Number of Days to Update: 55

Source: Department of Toxic Substances Control
Telephone: 916-255-3628
Last EDR Contact: 01/22/2018
Next Scheduled EDR Contact: 05/07/2018
Data Release Frequency: Varies

Financial Assurance 2: Financial Assurance Information Listing

A listing of financial assurance information for solid waste facilities. Financial assurance is intended to ensure that resources are available to pay for the cost of closure, post-closure care, and corrective measures if the owner or operator of a regulated facility is unable or unwilling to pay.

Date of Government Version: 11/14/2017
Date Data Arrived at EDR: 11/17/2017
Date Made Active in Reports: 12/18/2017
Number of Days to Update: 31

Source: California Integrated Waste Management Board
Telephone: 916-341-6066
Last EDR Contact: 02/08/2018
Next Scheduled EDR Contact: 05/28/2018
Data Release Frequency: Varies

HAZNET: Facility and Manifest Data

Facility and Manifest Data. The data is extracted from the copies of hazardous waste manifests received each year by the DTSC. The annual volume of manifests is typically 700,000 - 1,000,000 annually, representing approximately 350,000 - 500,000 shipments. Data are from the manifests submitted without correction, and therefore many contain some invalid values for data elements such as generator ID, TSD ID, waste category, and disposal method. This database begins with calendar year 1993.

Date of Government Version: 12/31/2016
Date Data Arrived at EDR: 07/12/2017
Date Made Active in Reports: 10/17/2017
Number of Days to Update: 97

Source: California Environmental Protection Agency
Telephone: 916-255-1136
Last EDR Contact: 01/08/2018
Next Scheduled EDR Contact: 04/23/2018
Data Release Frequency: Annually

ICE: ICE

Contains data pertaining to the Permitted Facilities with Inspections / Enforcements sites tracked in Envirostor.

Date of Government Version: 11/20/2017
Date Data Arrived at EDR: 11/20/2017
Date Made Active in Reports: 12/27/2017
Number of Days to Update: 37

Source: Department of Toxic Subsances Control
Telephone: 877-786-9427
Last EDR Contact: 02/21/2018
Next Scheduled EDR Contact: 06/04/2018
Data Release Frequency: Quarterly

HIST CORTESE: Hazardous Waste & Substance Site List

The sites for the list are designated by the State Water Resource Control Board [LUST], the Integrated Waste Board [SWF/LS], and the Department of Toxic Substances Control [CALSITES]. This listing is no longer updated by the state agency.

Date of Government Version: 04/01/2001
Date Data Arrived at EDR: 01/22/2009
Date Made Active in Reports: 04/08/2009
Number of Days to Update: 76

Source: Department of Toxic Substances Control
Telephone: 916-323-3400
Last EDR Contact: 01/22/2009
Next Scheduled EDR Contact: N/A
Data Release Frequency: No Update Planned

HWP: EnviroStor Permitted Facilities Listing
Detailed information on permitted hazardous waste facilities and corrective action ("cleanups") tracked in EnviroStor.

Date of Government Version: 11/20/2017
Date Data Arrived at EDR: 11/20/2017
Date Made Active in Reports: 12/27/2017
Number of Days to Update: 37

Source: Department of Toxic Substances Control
Telephone: 916-323-3400
Last EDR Contact: 02/21/2018
Next Scheduled EDR Contact: 06/04/2018
Data Release Frequency: Quarterly

HWT: Registered Hazardous Waste Transporter Database
A listing of hazardous waste transporters. In California, unless specifically exempted, it is unlawful for any person to transport hazardous wastes unless the person holds a valid registration issued by DTSC. A hazardous waste transporter registration is valid for one year and is assigned a unique registration number.

Date of Government Version: 01/08/2018
Date Data Arrived at EDR: 01/09/2018
Date Made Active in Reports: 02/06/2018
Number of Days to Update: 28

Source: Department of Toxic Substances Control
Telephone: 916-440-7145
Last EDR Contact: 01/09/2018
Next Scheduled EDR Contact: 04/23/2018
Data Release Frequency: Quarterly

MINES: Mines Site Location Listing
A listing of mine site locations from the Office of Mine Reclamation.

Date of Government Version: 12/11/2017
Date Data Arrived at EDR: 12/12/2017
Date Made Active in Reports: 01/12/2018
Number of Days to Update: 31

Source: Department of Conservation
Telephone: 916-322-1080
Last EDR Contact: 03/14/2018
Next Scheduled EDR Contact: 06/25/2018
Data Release Frequency: Quarterly

MWMP: Medical Waste Management Program Listing
The Medical Waste Management Program (MWMP) ensures the proper handling and disposal of medical waste by permitting and inspecting medical waste Offsite Treatment Facilities (PDF) and Transfer Stations (PDF) throughout the state. MWMP also oversees all Medical Waste Transporters.

Date of Government Version: 11/29/2017
Date Data Arrived at EDR: 12/05/2017
Date Made Active in Reports: 01/16/2018
Number of Days to Update: 42

Source: Department of Public Health
Telephone: 916-558-1784
Last EDR Contact: 03/06/2018
Next Scheduled EDR Contact: 06/18/2018
Data Release Frequency: Varies

NPDES: NPDES Permits Listing
A listing of NPDES permits, including stormwater.

Date of Government Version: 02/14/2018
Date Data Arrived at EDR: 02/14/2018
Date Made Active in Reports: 03/15/2018
Number of Days to Update: 29

Source: State Water Resources Control Board
Telephone: 916-445-9379
Last EDR Contact: 03/14/2018
Next Scheduled EDR Contact: 05/28/2018
Data Release Frequency: Quarterly

PEST LIC: Pesticide Regulation Licenses Listing
A listing of licenses and certificates issued by the Department of Pesticide Regulation. The DPR issues licenses and/or certificates to: Persons and businesses that apply or sell pesticides; Pest control dealers and brokers; Persons who advise on agricultural pesticide applications.

Date of Government Version: 12/04/2017
Date Data Arrived at EDR: 12/05/2017
Date Made Active in Reports: 01/16/2018
Number of Days to Update: 42

Source: Department of Pesticide Regulation
Telephone: 916-445-4038
Last EDR Contact: 03/05/2018
Next Scheduled EDR Contact: 06/18/2018
Data Release Frequency: Quarterly

PROC: Certified Processors Database
A listing of certified processors.

Date of Government Version: 12/11/2017
Date Data Arrived at EDR: 12/12/2017
Date Made Active in Reports: 01/16/2018
Number of Days to Update: 35

Source: Department of Conservation
Telephone: 916-323-3836
Last EDR Contact: 03/14/2018
Next Scheduled EDR Contact: 06/25/2018
Data Release Frequency: Quarterly

NOTIFY 65: Proposition 65 Records
Listings of all Proposition 65 incidents reported to counties by the State Water Resources Control Board and the Regional Water Quality Control Board. This database is no longer updated by the reporting agency.

Date of Government Version: 12/14/2017
Date Data Arrived at EDR: 12/15/2017
Date Made Active in Reports: 01/16/2018
Number of Days to Update: 32

Source: State Water Resources Control Board
Telephone: 916-445-3846
Last EDR Contact: 03/14/2018
Next Scheduled EDR Contact: 07/02/2018
Data Release Frequency: No Update Planned

UIC: UIC Listing
A listing of wells identified as underground injection wells, in the California Oil and Gas Wells database.

Date of Government Version: 12/11/2017
Date Data Arrived at EDR: 12/12/2017
Date Made Active in Reports: 01/17/2018
Number of Days to Update: 36

Source: Deaprtment of Conservation
Telephone: 916-445-2408
Last EDR Contact: 03/14/2018
Next Scheduled EDR Contact: 06/25/2018
Data Release Frequency: Varies

WASTEWATER PITS: Oil Wastewater Pits Listing
Water officials discovered that oil producers have been dumping chemical-laden wastewater into hundreds of unlined pits that are operating without proper permits. Inspections completed by the Central Valley Regional Water Quality Control Board revealed the existence of previously unidentified waste sites. The water board?s review found that more than one-third of the region?s active disposal pits are operating without permission.

Date of Government Version: 04/15/2015
Date Data Arrived at EDR: 04/17/2015
Date Made Active in Reports: 06/23/2015
Number of Days to Update: 67

Source: RWQCB, Central Valley Region
Telephone: 559-445-5577
Last EDR Contact: 01/12/2018
Next Scheduled EDR Contact: 04/23/2018
Data Release Frequency: Varies

WDS: Waste Discharge System
Sites which have been issued waste discharge requirements.

Date of Government Version: 06/19/2007
Date Data Arrived at EDR: 06/20/2007
Date Made Active in Reports: 06/29/2007
Number of Days to Update: 9

Source: State Water Resources Control Board
Telephone: 916-341-5227
Last EDR Contact: 02/15/2018
Next Scheduled EDR Contact: 06/04/2018
Data Release Frequency: Quarterly

WIP: Well Investigation Program Case List
Well Investigation Program case in the San Gabriel and San Fernando Valley area.

Date of Government Version: 07/03/2009
Date Data Arrived at EDR: 07/21/2009
Date Made Active in Reports: 08/03/2009
Number of Days to Update: 13

Source: Los Angeles Water Quality Control Board
Telephone: 213-576-6726
Last EDR Contact: 03/21/2018
Next Scheduled EDR Contact: 07/09/2018
Data Release Frequency: Varies

EDR HIGH RISK HISTORICAL RECORDS

EDR Exclusive Records

EDR MGP: EDR Proprietary Manufactured Gas Plants

The EDR Proprietary Manufactured Gas Plant Database includes records of coal gas plants (manufactured gas plants) compiled by EDR's researchers. Manufactured gas sites were used in the United States from the 1800's to 1950's to produce a gas that could be distributed and used as fuel. These plants used whale oil, rosin, coal, or a mixture of coal, oil, and water that also produced a significant amount of waste. Many of the byproducts of the gas production, such as coal tar (oily waste containing volatile and non-volatile chemicals), sludges, oils and other compounds are potentially hazardous to human health and the environment. The byproduct from this process was frequently disposed of directly at the plant site and can remain or spread slowly, serving as a continuous source of soil and groundwater contamination.

Date of Government Version: N/A
Date Data Arrived at EDR: N/A
Date Made Active in Reports: N/A
Number of Days to Update: N/A

Source: EDR, Inc.
Telephone: N/A
Last EDR Contact: N/A
Next Scheduled EDR Contact: N/A
Data Release Frequency: No Update Planned

EDR Hist Auto: EDR Exclusive Historical Auto Stations

EDR has searched selected national collections of business directories and has collected listings of potential gas station/filling station/service station sites that were available to EDR researchers. EDR's review was limited to those categories of sources that might, in EDR's opinion, include gas station/filling station/service station establishments. The categories reviewed included, but were not limited to gas, gas station, gasoline station, filling station, auto, automobile repair, auto service station, service station, etc. This database falls within a category of information EDR classifies as "High Risk Historical Records", or HRHR. EDR's HRHR effort presents unique and sometimes proprietary data about past sites and operations that typically create environmental concerns, but may not show up in current government records searches.

Date of Government Version: N/A
Date Data Arrived at EDR: N/A
Date Made Active in Reports: N/A
Number of Days to Update: N/A

Source: EDR, Inc.
Telephone: N/A
Last EDR Contact: N/A
Next Scheduled EDR Contact: N/A
Data Release Frequency: Varies

EDR Hist Cleaner: EDR Exclusive Historical Cleaners

EDR has searched selected national collections of business directories and has collected listings of potential dry cleaner sites that were available to EDR researchers. EDR's review was limited to those categories of sources that might, in EDR's opinion, include dry cleaning establishments. The categories reviewed included, but were not limited to dry cleaners, cleaners, laundry, laundromat, cleaning/laundry, wash & dry etc. This database falls within a category of information EDR classifies as "High Risk Historical Records", or HRHR. EDR's HRHR effort presents unique and sometimes proprietary data about past sites and operations that typically create environmental concerns, but may not show up in current government records searches.

Date of Government Version: N/A
Date Data Arrived at EDR: N/A
Date Made Active in Reports: N/A
Number of Days to Update: N/A

Source: EDR, Inc.
Telephone: N/A
Last EDR Contact: N/A
Next Scheduled EDR Contact: N/A
Data Release Frequency: Varies

EDR RECOVERED GOVERNMENT ARCHIVES

Exclusive Recovered Govt. Archives

RGA LF: Recovered Government Archive Solid Waste Facilities List

The EDR Recovered Government Archive Landfill database provides a list of landfills derived from historical databases and includes many records that no longer appear in current government lists. Compiled from Records formerly available from the Department of Resources Recycling and Recovery in California.

Date of Government Version: N/A
Date Data Arrived at EDR: 07/01/2013
Date Made Active in Reports: 01/13/2014
Number of Days to Update: 196

Source: Department of Resources Recycling and Recovery
Telephone: N/A
Last EDR Contact: 06/01/2012
Next Scheduled EDR Contact: N/A
Data Release Frequency: Varies

RGA LUST: Recovered Government Archive Leaking Underground Storage Tank

The EDR Recovered Government Archive Leaking Underground Storage Tank database provides a list of LUST incidents derived from historical databases and includes many records that no longer appear in current government lists. Compiled from Records formerly available from the State Water Resources Control Board in California.

Date of Government Version: N/A
Date Data Arrived at EDR: 07/01/2013
Date Made Active in Reports: 12/30/2013
Number of Days to Update: 182

Source: State Water Resources Control Board
Telephone: N/A
Last EDR Contact: 06/01/2012
Next Scheduled EDR Contact: N/A
Data Release Frequency: Varies

COUNTY RECORDS

ALAMEDA COUNTY:

Contaminated Sites

A listing of contaminated sites overseen by the Toxic Release Program (oil and groundwater contamination from chemical releases and spills) and the Leaking Underground Storage Tank Program (soil and ground water contamination from leaking petroleum USTs).

Date of Government Version: 01/09/2018
Date Data Arrived at EDR: 01/11/2018
Date Made Active in Reports: 02/22/2018
Number of Days to Update: 42

Source: Alameda County Environmental Health Services
Telephone: 510-567-6700
Last EDR Contact: 01/04/2018
Next Scheduled EDR Contact: 04/23/2018
Data Release Frequency: Semi-Annually

Underground Tanks

Underground storage tank sites located in Alameda county.

Date of Government Version: 10/11/2017
Date Data Arrived at EDR: 10/12/2017
Date Made Active in Reports: 11/08/2017
Number of Days to Update: 27

Source: Alameda County Environmental Health Services
Telephone: 510-567-6700
Last EDR Contact: 01/22/2018
Next Scheduled EDR Contact: 04/24/2047
Data Release Frequency: Semi-Annually

AMADOR COUNTY:

CUPA Facility List

Cupa Facility List

Date of Government Version: 03/01/2018
Date Data Arrived at EDR: 03/05/2018
Date Made Active in Reports: 03/15/2018
Number of Days to Update: 10

Source: Amador County Environmental Health
Telephone: 209-223-6439
Last EDR Contact: 02/28/2018
Next Scheduled EDR Contact: 06/18/2018
Data Release Frequency: Varies

BUTTE COUNTY:

CUPA Facility Listing

Cupa facility list.

Date of Government Version: 04/21/2017
Date Data Arrived at EDR: 04/25/2017
Date Made Active in Reports: 08/09/2017
Number of Days to Update: 106

Source: Public Health Department
Telephone: 530-538-7149
Last EDR Contact: 01/04/2018
Next Scheduled EDR Contact: 04/23/2018
Data Release Frequency: No Update Planned

CALVERAS COUNTY:

CUPA Facility Listing
Cupa Facility Listing

Date of Government Version: 01/25/2018
Date Data Arrived at EDR: 01/26/2018
Date Made Active in Reports: 03/14/2018
Number of Days to Update: 47

Source: Calveras County Environmental Health
Telephone: 209-754-6399
Last EDR Contact: 12/20/2017
Next Scheduled EDR Contact: 10/09/2017
Data Release Frequency: Quarterly

COLUSA COUNTY:

CUPA Facility List
Cupa facility list.

Date of Government Version: 02/26/2018
Date Data Arrived at EDR: 03/01/2018
Date Made Active in Reports: 03/15/2018
Number of Days to Update: 14

Source: Health & Human Services
Telephone: 530-458-0396
Last EDR Contact: 02/14/2018
Next Scheduled EDR Contact: 05/21/2018
Data Release Frequency: Semi-Annually

CONTRA COSTA COUNTY:

Site List
List includes sites from the underground tank, hazardous waste generator and business plan/2185 programs.

Date of Government Version: 11/20/2017
Date Data Arrived at EDR: 11/29/2017
Date Made Active in Reports: 01/19/2018
Number of Days to Update: 51

Source: Contra Costa Health Services Department
Telephone: 925-646-2286
Last EDR Contact: 01/29/2018
Next Scheduled EDR Contact: 05/14/2018
Data Release Frequency: Semi-Annually

DEL NORTE COUNTY:

CUPA Facility List
Cupa Facility list

Date of Government Version: 01/05/2018
Date Data Arrived at EDR: 02/02/2018
Date Made Active in Reports: 03/14/2018
Number of Days to Update: 40

Source: Del Norte County Environmental Health Division
Telephone: 707-465-0426
Last EDR Contact: 01/29/2018
Next Scheduled EDR Contact: 05/14/2018
Data Release Frequency: Varies

EL DORADO COUNTY:

CUPA Facility List
CUPA facility list.

Date of Government Version: 12/04/2017
Date Data Arrived at EDR: 12/06/2017
Date Made Active in Reports: 12/27/2017
Number of Days to Update: 21

Source: El Dorado County Environmental Management Department
Telephone: 530-621-6623
Last EDR Contact: 01/29/2018
Next Scheduled EDR Contact: 05/14/2018
Data Release Frequency: Varies

FRESNO COUNTY:

CUPA Resources List

Certified Unified Program Agency. CUPA's are responsible for implementing a unified hazardous materials and hazardous waste management regulatory program. The agency provides oversight of businesses that deal with hazardous materials, operate underground storage tanks or aboveground storage tanks.

Date of Government Version: 03/01/2018
Date Data Arrived at EDR: 03/05/2018
Date Made Active in Reports: 03/14/2018
Number of Days to Update: 9

Source: Dept. of Community Health
Telephone: 559-445-3271
Last EDR Contact: 02/22/2018
Next Scheduled EDR Contact: 04/16/2018
Data Release Frequency: Semi-Annually

GLENN COUNTY:

CUPA Facility List

Cupa facility list

Date of Government Version: 01/22/2018
Date Data Arrived at EDR: 01/24/2018
Date Made Active in Reports: 03/14/2018
Number of Days to Update: 49

Source: Glenn County Air Pollution Control District
Telephone: 830-934-6500
Last EDR Contact: 01/22/2018
Next Scheduled EDR Contact: 05/07/2018
Data Release Frequency: Varies

HUMBOLDT COUNTY:

CUPA Facility List

CUPA facility list.

Date of Government Version: 08/03/2017
Date Data Arrived at EDR: 08/08/2017
Date Made Active in Reports: 10/16/2017
Number of Days to Update: 69

Source: Humboldt County Environmental Health
Telephone: N/A
Last EDR Contact: 02/05/2018
Next Scheduled EDR Contact: 06/04/2018
Data Release Frequency: Semi-Annually

IMPERIAL COUNTY:

CUPA Facility List

Cupa facility list.

Date of Government Version: 01/22/2018
Date Data Arrived at EDR: 01/26/2018
Date Made Active in Reports: 03/14/2018
Number of Days to Update: 47

Source: San Diego Border Field Office
Telephone: 760-339-2777
Last EDR Contact: 01/22/2018
Next Scheduled EDR Contact: 05/07/2018
Data Release Frequency: Varies

INYO COUNTY:

CUPA Facility List
Cupa facility list.

Date of Government Version: 06/08/2017
Date Data Arrived at EDR: 06/09/2017
Date Made Active in Reports: 08/04/2017
Number of Days to Update: 56

Source: Inyo County Environmental Health Services
Telephone: 760-878-0238
Last EDR Contact: 02/14/2018
Next Scheduled EDR Contact: 06/04/2018
Data Release Frequency: Varies

KERN COUNTY:

Underground Storage Tank Sites & Tank Listing
Kern County Sites and Tanks Listing.

Date of Government Version: 11/02/2017
Date Data Arrived at EDR: 11/07/2017
Date Made Active in Reports: 12/20/2017
Number of Days to Update: 43

Source: Kern County Environment Health Services Department
Telephone: 661-862-8700
Last EDR Contact: 02/01/2018
Next Scheduled EDR Contact: 05/21/2018
Data Release Frequency: Quarterly

KINGS COUNTY:

CUPA Facility List
A listing of sites included in the county's Certified Unified Program Agency database. California's Secretary for Environmental Protection established the unified hazardous materials and hazardous waste regulatory program as required by chapter 6.11 of the California Health and Safety Code. The Unified Program consolidates the administration, permits, inspections, and enforcement activities.

Date of Government Version: 11/14/2017
Date Data Arrived at EDR: 11/17/2017
Date Made Active in Reports: 12/15/2017
Number of Days to Update: 28

Source: Kings County Department of Public Health
Telephone: 559-584-1411
Last EDR Contact: 03/14/2018
Next Scheduled EDR Contact: 06/04/2018
Data Release Frequency: Varies

LAKE COUNTY:

CUPA Facility List
Cupa facility list

Date of Government Version: 02/06/2018
Date Data Arrived at EDR: 02/09/2018
Date Made Active in Reports: 03/14/2018
Number of Days to Update: 33

Source: Lake County Environmental Health
Telephone: 707-263-1164
Last EDR Contact: 01/16/2018
Next Scheduled EDR Contact: 04/30/2018
Data Release Frequency: Varies

LASSEN COUNTY:

CUPA Facility List
Cupa facility list

Date of Government Version: 01/22/2018
Date Data Arrived at EDR: 01/24/2018
Date Made Active in Reports: 03/14/2018
Number of Days to Update: 49

Source: Lassen County Environmental Health
Telephone: 530-251-8528
Last EDR Contact: 01/22/2018
Next Scheduled EDR Contact: 05/07/2018
Data Release Frequency: Varies

LOS ANGELES COUNTY:

San Gabriel Valley Areas of Concern
San Gabriel Valley areas where VOC contamination is at or above the MCL as designated by region 9 EPA office.

Date of Government Version: 03/30/2009
Date Data Arrived at EDR: 03/31/2009
Date Made Active in Reports: 10/23/2009
Number of Days to Update: 206

Source: EPA Region 9
Telephone: 415-972-3178
Last EDR Contact: 03/14/2018
Next Scheduled EDR Contact: 07/02/2018
Data Release Frequency: No Update Planned

HMS: Street Number List
Industrial Waste and Underground Storage Tank Sites.

Date of Government Version: 01/16/2018
Date Data Arrived at EDR: 01/23/2018
Date Made Active in Reports: 03/20/2018
Number of Days to Update: 56

Source: Department of Public Works
Telephone: 626-458-3517
Last EDR Contact: 01/04/2018
Next Scheduled EDR Contact: 04/23/2018
Data Release Frequency: Semi-Annually

List of Solid Waste Facilities
Solid Waste Facilities in Los Angeles County.

Date of Government Version: 01/16/2018
Date Data Arrived at EDR: 01/16/2018
Date Made Active in Reports: 02/14/2018
Number of Days to Update: 29

Source: La County Department of Public Works
Telephone: 818-458-5185
Last EDR Contact: 01/16/2018
Next Scheduled EDR Contact: 04/30/2018
Data Release Frequency: Varies

City of Los Angeles Landfills
Landfills owned and maintained by the City of Los Angeles.

Date of Government Version: 01/01/2017
Date Data Arrived at EDR: 04/21/2017
Date Made Active in Reports: 10/09/2017
Number of Days to Update: 171

Source: Engineering & Construction Division
Telephone: 213-473-7869
Last EDR Contact: 01/10/2018
Next Scheduled EDR Contact: 04/30/2018
Data Release Frequency: Varies

Site Mitigation List
Industrial sites that have had some sort of spill or complaint.

Date of Government Version: 01/01/2018
Date Data Arrived at EDR: 01/17/2018
Date Made Active in Reports: 02/14/2018
Number of Days to Update: 28

Source: Community Health Services
Telephone: 323-890-7806
Last EDR Contact: 01/17/2018
Next Scheduled EDR Contact: 04/30/2018
Data Release Frequency: Annually

City of El Segundo Underground Storage Tank
Underground storage tank sites located in El Segundo city.

Date of Government Version: 01/21/2017
Date Data Arrived at EDR: 04/19/2017
Date Made Active in Reports: 05/10/2017
Number of Days to Update: 21

Source: City of El Segundo Fire Department
Telephone: 310-524-2236
Last EDR Contact: 01/10/2018
Next Scheduled EDR Contact: 04/30/2018
Data Release Frequency: Semi-Annually

City of Long Beach Underground Storage Tank
Underground storage tank sites located in the city of Long Beach.

Date of Government Version: 03/09/2017
Date Data Arrived at EDR: 03/10/2017
Date Made Active in Reports: 05/03/2017
Number of Days to Update: 54

Source: City of Long Beach Fire Department
Telephone: 562-570-2563
Last EDR Contact: 01/22/2018
Next Scheduled EDR Contact: 05/07/2018
Data Release Frequency: Annually

City of Torrance Underground Storage Tank
Underground storage tank sites located in the city of Torrance.

Date of Government Version: 01/04/2018
Date Data Arrived at EDR: 01/05/2018
Date Made Active in Reports: 01/18/2018
Number of Days to Update: 13

Source: City of Torrance Fire Department
Telephone: 310-618-2973
Last EDR Contact: 01/04/2018
Next Scheduled EDR Contact: 04/23/2018
Data Release Frequency: Semi-Annually

MADERA COUNTY:

CUPA Facility List
A listing of sites included in the county's Certified Unified Program Agency database. California's Secretary for Environmental Protection established the unified hazardous materials and hazardous waste regulatory program as required by chapter 6.11 of the California Health and Safety Code. The Unified Program consolidates the administration, permits, inspections, and enforcement activities.

Date of Government Version: 10/26/2017
Date Data Arrived at EDR: 10/27/2017
Date Made Active in Reports: 11/06/2017
Number of Days to Update: 10

Source: Madera County Environmental Health
Telephone: 559-675-7823
Last EDR Contact: 02/14/2018
Next Scheduled EDR Contact: 06/04/2018
Data Release Frequency: Varies

MARIN COUNTY:

Underground Storage Tank Sites
Currently permitted USTs in Marin County.

Date of Government Version: 01/02/2018
Date Data Arrived at EDR: 01/05/2018
Date Made Active in Reports: 01/17/2018
Number of Days to Update: 12

Source: Public Works Department Waste Management
Telephone: 415-473-6647
Last EDR Contact: 01/02/2018
Next Scheduled EDR Contact: 04/16/2018
Data Release Frequency: Semi-Annually

MERCED COUNTY:

CUPA Facility List
CUPA facility list.

Date of Government Version: 01/11/2018
Date Data Arrived at EDR: 01/12/2018
Date Made Active in Reports: 02/08/2018
Number of Days to Update: 27

Source: Merced County Environmental Health
Telephone: 209-381-1094
Last EDR Contact: 02/14/2018
Next Scheduled EDR Contact: 06/04/2018
Data Release Frequency: Varies

MONO COUNTY:

CUPA Facility List
CUPA Facility List

Date of Government Version: 02/22/2018
Date Data Arrived at EDR: 02/27/2018
Date Made Active in Reports: 03/14/2018
Number of Days to Update: 15

Source: Mono County Health Department
Telephone: 760-932-5580
Last EDR Contact: 02/22/2018
Next Scheduled EDR Contact: 06/11/2018
Data Release Frequency: Varies

MONTEREY COUNTY:

CUPA Facility Listing
CUPA Program listing from the Environmental Health Division.

Date of Government Version: 01/09/2018
Date Data Arrived at EDR: 01/11/2018
Date Made Active in Reports: 01/31/2018
Number of Days to Update: 20

Source: Monterey County Health Department
Telephone: 831-796-1297
Last EDR Contact: 02/20/2018
Next Scheduled EDR Contact: 06/04/2018
Data Release Frequency: Varies

NAPA COUNTY:

Sites With Reported Contamination
A listing of leaking underground storage tank sites located in Napa county.

Date of Government Version: 01/09/2017
Date Data Arrived at EDR: 01/11/2017
Date Made Active in Reports: 03/02/2017
Number of Days to Update: 50

Source: Napa County Department of Environmental Management
Telephone: 707-253-4269
Last EDR Contact: 02/22/2018
Next Scheduled EDR Contact: 06/11/2018
Data Release Frequency: No Update Planned

Closed and Operating Underground Storage Tank Sites
Underground storage tank sites located in Napa county.

Date of Government Version: 11/22/2017
Date Data Arrived at EDR: 11/27/2017
Date Made Active in Reports: 12/19/2017
Number of Days to Update: 22

Source: Napa County Department of Environmental Management
Telephone: 707-253-4269
Last EDR Contact: 02/22/2018
Next Scheduled EDR Contact: 06/11/2018
Data Release Frequency: No Update Planned

NEVADA COUNTY:

CUPA Facility List
CUPA facility list.

Date of Government Version: 01/31/2018
Date Data Arrived at EDR: 02/01/2018
Date Made Active in Reports: 03/14/2018
Number of Days to Update: 41

Source: Community Development Agency
Telephone: 530-265-1467
Last EDR Contact: 01/29/2018
Next Scheduled EDR Contact: 05/14/2018
Data Release Frequency: Varies

ORANGE COUNTY:

List of Industrial Site Cleanups
Petroleum and non-petroleum spills.

Date of Government Version: 11/02/2017
Date Data Arrived at EDR: 11/09/2017
Date Made Active in Reports: 12/07/2017
Number of Days to Update: 28

Source: Health Care Agency
Telephone: 714-834-3446
Last EDR Contact: 02/05/2018
Next Scheduled EDR Contact: 05/21/2018
Data Release Frequency: Annually

List of Underground Storage Tank Cleanups
Orange County Underground Storage Tank Cleanups (LUST).

Date of Government Version: 02/05/2018
Date Data Arrived at EDR: 02/13/2018
Date Made Active in Reports: 03/20/2018
Number of Days to Update: 35

Source: Health Care Agency
Telephone: 714-834-3446
Last EDR Contact: 02/05/2018
Next Scheduled EDR Contact: 05/21/2018
Data Release Frequency: Quarterly

List of Underground Storage Tank Facilities
Orange County Underground Storage Tank Facilities (UST).

Date of Government Version: 11/02/2017
Date Data Arrived at EDR: 11/07/2017
Date Made Active in Reports: 12/19/2017
Number of Days to Update: 42

Source: Health Care Agency
Telephone: 714-834-3446
Last EDR Contact: 02/07/2018
Next Scheduled EDR Contact: 05/21/2018
Data Release Frequency: Quarterly

PLACER COUNTY:

Master List of Facilities
List includes aboveground tanks, underground tanks and cleanup sites.

Date of Government Version: 12/08/2017
Date Data Arrived at EDR: 12/12/2017
Date Made Active in Reports: 01/31/2018
Number of Days to Update: 50

Source: Placer County Health and Human Services
Telephone: 530-745-2363
Last EDR Contact: 03/15/2018
Next Scheduled EDR Contact: 06/18/2018
Data Release Frequency: Semi-Annually

PLUMAS COUNTY:

CUPA Facility List
Plumas County CUPA Program facilities.

Date of Government Version: 01/22/2018
Date Data Arrived at EDR: 01/24/2018
Date Made Active in Reports: 03/15/2018
Number of Days to Update: 50

Source: Plumas County Environmental Health
Telephone: 530-283-6355
Last EDR Contact: 01/22/2018
Next Scheduled EDR Contact: 05/07/2018
Data Release Frequency: Varies

RIVERSIDE COUNTY:

Listing of Underground Tank Cleanup Sites
Riverside County Underground Storage Tank Cleanup Sites (LUST).

Date of Government Version: 01/18/2018
Date Data Arrived at EDR: 01/23/2018
Date Made Active in Reports: 03/20/2018
Number of Days to Update: 56

Source: Department of Environmental Health
Telephone: 951-358-5055
Last EDR Contact: 03/19/2018
Next Scheduled EDR Contact: 07/02/2018
Data Release Frequency: Quarterly

Underground Storage Tank Tank List
Underground storage tank sites located in Riverside county.

Date of Government Version: 10/12/2017
Date Data Arrived at EDR: 10/12/2017
Date Made Active in Reports: 11/08/2017
Number of Days to Update: 27

Source: Department of Environmental Health
Telephone: 951-358-5055
Last EDR Contact: 03/19/2018
Next Scheduled EDR Contact: 07/02/2018
Data Release Frequency: Quarterly

SACRAMENTO COUNTY:

Toxic Site Clean-Up List
List of sites where unauthorized releases of potentially hazardous materials have occurred.

Date of Government Version: 11/02/2017
Date Data Arrived at EDR: 01/03/2018
Date Made Active in Reports: 02/05/2018
Number of Days to Update: 33

Source: Sacramento County Environmental Management
Telephone: 916-875-8406
Last EDR Contact: 01/03/2018
Next Scheduled EDR Contact: 04/16/2018
Data Release Frequency: Quarterly

Master Hazardous Materials Facility List

Any business that has hazardous materials on site - hazardous material storage sites, underground storage tanks, waste generators.

Date of Government Version: 11/02/2017
Date Data Arrived at EDR: 01/03/2018
Date Made Active in Reports: 02/14/2018
Number of Days to Update: 42

Source: Sacramento County Environmental Management
Telephone: 916-875-8406
Last EDR Contact: 01/03/2018
Next Scheduled EDR Contact: 04/16/2018
Data Release Frequency: Quarterly

SAN BENITO COUNTY:

CUPA Facility List

Cupa facility list

Date of Government Version: 11/01/2017
Date Data Arrived at EDR: 11/03/2017
Date Made Active in Reports: 11/17/2017
Number of Days to Update: 14

Source: San Benito County Environmental Health
Telephone: N/A
Last EDR Contact: 02/15/2018
Next Scheduled EDR Contact: 05/21/2018
Data Release Frequency: Varies

SAN BERNARDINO COUNTY:

Hazardous Material Permits

This listing includes underground storage tanks, medical waste handlers/generators, hazardous materials handlers, hazardous waste generators, and waste oil generators/handlers.

Date of Government Version: 11/30/2017
Date Data Arrived at EDR: 12/01/2017
Date Made Active in Reports: 01/16/2018
Number of Days to Update: 46

Source: San Bernardino County Fire Department Hazardous Materials Division
Telephone: 909-387-3041
Last EDR Contact: 02/05/2018
Next Scheduled EDR Contact: 05/21/2018
Data Release Frequency: Quarterly

SAN DIEGO COUNTY:

Hazardous Materials Management Division Database

The database includes: HE58 - This report contains the business name, site address, business phone number, establishment 'H' permit number, type of permit, and the business status. HE17 - In addition to providing the same information provided in the HE58 listing, HE17 provides inspection dates, violations received by the establishment, hazardous waste generated, the quantity, method of storage, treatment/disposal of waste and the hauler, and information on underground storage tanks. Unauthorized Release List - Includes a summary of environmental contamination cases in San Diego County (underground tank cases, non-tank cases, groundwater contamination, and soil contamination are included.)

Date of Government Version: 12/04/2017
Date Data Arrived at EDR: 12/05/2017
Date Made Active in Reports: 01/11/2018
Number of Days to Update: 37

Source: Hazardous Materials Management Division
Telephone: 619-338-2268
Last EDR Contact: 03/07/2018
Next Scheduled EDR Contact: 06/18/2018
Data Release Frequency: Quarterly

Solid Waste Facilities
San Diego County Solid Waste Facilities.

Date of Government Version: 10/31/2015
Date Data Arrived at EDR: 11/07/2015
Date Made Active in Reports: 01/04/2016
Number of Days to Update: 58

Source: Department of Health Services
Telephone: 619-338-2209
Last EDR Contact: 02/01/2018
Next Scheduled EDR Contact: 05/07/2018
Data Release Frequency: Varies

Environmental Case Listing
The listing contains all underground tank release cases and projects pertaining to properties contaminated with hazardous substances that are actively under review by the Site Assessment and Mitigation Program.

Date of Government Version: 03/23/2010
Date Data Arrived at EDR: 06/15/2010
Date Made Active in Reports: 07/09/2010
Number of Days to Update: 24

Source: San Diego County Department of Environmental Health
Telephone: 619-338-2371
Last EDR Contact: 02/28/2018
Next Scheduled EDR Contact: 06/18/2018
Data Release Frequency: No Update Planned

SAN FRANCISCO COUNTY:

Local Oversite Facilities
A listing of leaking underground storage tank sites located in San Francisco county.

Date of Government Version: 09/19/2008
Date Data Arrived at EDR: 09/19/2008
Date Made Active in Reports: 09/29/2008
Number of Days to Update: 10

Source: Department Of Public Health San Francisco County
Telephone: 415-252-3920
Last EDR Contact: 02/01/2018
Next Scheduled EDR Contact: 05/21/2018
Data Release Frequency: Quarterly

Underground Storage Tank Information
Underground storage tank sites located in San Francisco county.

Date of Government Version: 11/02/2017
Date Data Arrived at EDR: 11/07/2017
Date Made Active in Reports: 12/19/2017
Number of Days to Update: 42

Source: Department of Public Health
Telephone: 415-252-3920
Last EDR Contact: 03/14/2018
Next Scheduled EDR Contact: 05/21/2018
Data Release Frequency: Quarterly

SAN JOAQUIN COUNTY:

San Joaquin Co. UST
A listing of underground storage tank locations in San Joaquin county.

Date of Government Version: 12/20/2017
Date Data Arrived at EDR: 12/21/2017
Date Made Active in Reports: 02/01/2018
Number of Days to Update: 42

Source: Environmental Health Department
Telephone: N/A
Last EDR Contact: 03/14/2018
Next Scheduled EDR Contact: 07/02/2018
Data Release Frequency: Semi-Annually

SAN LUIS OBISPO COUNTY:

CUPA Facility List
Cupa Facility List.

Date of Government Version: 11/16/2017
Date Data Arrived at EDR: 11/17/2017
Date Made Active in Reports: 12/18/2017
Number of Days to Update: 31

Source: San Luis Obispo County Public Health Department
Telephone: 805-781-5596
Last EDR Contact: 02/15/2018
Next Scheduled EDR Contact: 06/04/2018
Data Release Frequency: Varies

SAN MATEO COUNTY:

Business Inventory
List includes Hazardous Materials Business Plan, hazardous waste generators, and underground storage tanks.

Date of Government Version: 12/12/2017
Date Data Arrived at EDR: 12/14/2017
Date Made Active in Reports: 01/11/2018
Number of Days to Update: 28

Source: San Mateo County Environmental Health Services Division
Telephone: 650-363-1921
Last EDR Contact: 03/07/2018
Next Scheduled EDR Contact: 06/25/2018
Data Release Frequency: Annually

Fuel Leak List
A listing of leaking underground storage tank sites located in San Mateo county.

Date of Government Version: 12/12/2017
Date Data Arrived at EDR: 12/14/2017
Date Made Active in Reports: 01/12/2018
Number of Days to Update: 29

Source: San Mateo County Environmental Health Services Division
Telephone: 650-363-1921
Last EDR Contact: 03/07/2018
Next Scheduled EDR Contact: 06/25/2018
Data Release Frequency: Semi-Annually

SANTA BARBARA COUNTY:

CUPA Facility Listing
CUPA Program Listing from the Environmental Health Services division.

Date of Government Version: 09/08/2011
Date Data Arrived at EDR: 09/09/2011
Date Made Active in Reports: 10/07/2011
Number of Days to Update: 28

Source: Santa Barbara County Public Health Department
Telephone: 805-686-8167
Last EDR Contact: 02/15/2018
Next Scheduled EDR Contact: 06/04/2018
Data Release Frequency: Varies

SANTA CLARA COUNTY:

Cupa Facility List
Cupa facility list

Date of Government Version: 02/20/2018
Date Data Arrived at EDR: 02/20/2018
Date Made Active in Reports: 03/19/2018
Number of Days to Update: 27

Source: Department of Environmental Health
Telephone: 408-918-1973
Last EDR Contact: 02/15/2018
Next Scheduled EDR Contact: 06/04/2018
Data Release Frequency: Varies

HIST LUST - Fuel Leak Site Activity Report
A listing of open and closed leaking underground storage tanks. This listing is no longer updated by the county. Leaking underground storage tanks are now handled by the Department of Environmental Health.

Date of Government Version: 03/29/2005
Date Data Arrived at EDR: 03/30/2005
Date Made Active in Reports: 04/21/2005
Number of Days to Update: 22

Source: Santa Clara Valley Water District
Telephone: 408-265-2600
Last EDR Contact: 03/23/2009
Next Scheduled EDR Contact: 06/22/2009
Data Release Frequency: No Update Planned

LOP Listing
A listing of leaking underground storage tanks located in Santa Clara county.

Date of Government Version: 03/03/2014
Date Data Arrived at EDR: 03/05/2014
Date Made Active in Reports: 03/18/2014
Number of Days to Update: 13

Source: Department of Environmental Health
Telephone: 408-918-3417
Last EDR Contact: 02/22/2018
Next Scheduled EDR Contact: 06/11/2018
Data Release Frequency: Annually

Hazardous Material Facilities
Hazardous material facilities, including underground storage tank sites.

Date of Government Version: 02/04/2018
Date Data Arrived at EDR: 02/06/2018
Date Made Active in Reports: 03/20/2018
Number of Days to Update: 42

Source: City of San Jose Fire Department
Telephone: 408-535-7694
Last EDR Contact: 02/01/2018
Next Scheduled EDR Contact: 05/21/2018
Data Release Frequency: Annually

SANTA CRUZ COUNTY:

CUPA Facility List
CUPA facility listing.

Date of Government Version: 01/21/2017
Date Data Arrived at EDR: 02/22/2017
Date Made Active in Reports: 05/23/2017
Number of Days to Update: 90

Source: Santa Cruz County Environmental Health
Telephone: 831-464-2761
Last EDR Contact: 02/15/2018
Next Scheduled EDR Contact: 06/04/2018
Data Release Frequency: Varies

SHASTA COUNTY:

CUPA Facility List
Cupa Facility List.

Date of Government Version: 06/15/2017
Date Data Arrived at EDR: 06/19/2017
Date Made Active in Reports: 08/09/2017
Number of Days to Update: 51

Source: Shasta County Department of Resource Management
Telephone: 530-225-5789
Last EDR Contact: 02/15/2018
Next Scheduled EDR Contact: 06/04/2018
Data Release Frequency: Varies

SOLANO COUNTY:

Leaking Underground Storage Tanks
A listing of leaking underground storage tank sites located in Solano county.

Date of Government Version: 12/14/2017
Date Data Arrived at EDR: 12/15/2017
Date Made Active in Reports: 01/12/2018
Number of Days to Update: 28

Source: Solano County Department of Environmental Management
Telephone: 707-784-6770
Last EDR Contact: 02/28/2018
Next Scheduled EDR Contact: 06/18/2018
Data Release Frequency: Quarterly

Underground Storage Tanks
Underground storage tank sites located in Solano county.

Date of Government Version: 12/14/2017
Date Data Arrived at EDR: 12/15/2017
Date Made Active in Reports: 01/18/2018
Number of Days to Update: 34

Source: Solano County Department of Environmental Management
Telephone: 707-784-6770
Last EDR Contact: 02/28/2018
Next Scheduled EDR Contact: 06/18/2018
Data Release Frequency: Quarterly

SONOMA COUNTY:

Cupa Facility List
Cupa Facility list

Date of Government Version: 12/20/2017
Date Data Arrived at EDR: 12/21/2017
Date Made Active in Reports: 01/31/2018
Number of Days to Update: 41

Source: County of Sonoma Fire & Emergency Services Department
Telephone: 707-565-1174
Last EDR Contact: 12/19/2017
Next Scheduled EDR Contact: 04/09/2018
Data Release Frequency: Varies

Leaking Underground Storage Tank Sites
A listing of leaking underground storage tank sites located in Sonoma county.

Date of Government Version: 01/04/2018
Date Data Arrived at EDR: 01/09/2018
Date Made Active in Reports: 02/06/2018
Number of Days to Update: 28

Source: Department of Health Services
Telephone: 707-565-6565
Last EDR Contact: 01/04/2018
Next Scheduled EDR Contact: 04/09/2018
Data Release Frequency: Quarterly

STANISLAUS COUNTY:

CUPA Facility List
Cupa facility list

Date of Government Version: 02/06/2018
Date Data Arrived at EDR: 02/07/2018
Date Made Active in Reports: 03/16/2018
Number of Days to Update: 37

Source: Stanislaus County Department of Ennvironmental Protection
Telephone: 209-525-6751
Last EDR Contact: 01/16/2018
Next Scheduled EDR Contact: 04/30/2018
Data Release Frequency: Varies

SUTTER COUNTY:

Underground Storage Tanks
Underground storage tank sites located in Sutter county.

Date of Government Version: 12/01/2017
Date Data Arrived at EDR: 12/04/2017
Date Made Active in Reports: 12/19/2017
Number of Days to Update: 15

Source: Sutter County Department of Agriculture
Telephone: 530-822-7500
Last EDR Contact: 02/28/2018
Next Scheduled EDR Contact: 06/18/2018
Data Release Frequency: Semi-Annually

TEHAMA COUNTY:

CUPA Facility List
Cupa facilities

Date of Government Version: 01/26/2018
Date Data Arrived at EDR: 02/02/2018
Date Made Active in Reports: 03/21/2018
Number of Days to Update: 47

Source: Tehama County Department of Environmental Health
Telephone: 530-527-8020
Last EDR Contact: 02/01/2018
Next Scheduled EDR Contact: 05/21/2018
Data Release Frequency: Varies

TRINITY COUNTY:

CUPA Facility List
Cupa facility list

Date of Government Version: 01/22/2018
Date Data Arrived at EDR: 01/25/2018
Date Made Active in Reports: 03/19/2018
Number of Days to Update: 53

Source: Department of Toxic Substances Control
Telephone: 760-352-0381
Last EDR Contact: 01/22/2018
Next Scheduled EDR Contact: 05/07/2018
Data Release Frequency: Varies

TULARE COUNTY:

CUPA Facility List
Cupa program facilities

Date of Government Version: 09/27/2017
Date Data Arrived at EDR: 09/28/2017
Date Made Active in Reports: 10/16/2017
Number of Days to Update: 18

Source: Tulare County Environmental Health Services Division
Telephone: 559-624-7400
Last EDR Contact: 03/06/2018
Next Scheduled EDR Contact: 05/21/2018
Data Release Frequency: Varies

TUOLUMNE COUNTY:

CUPA Facility List
Cupa facility list

Date of Government Version: 01/22/2018
Date Data Arrived at EDR: 01/25/2018
Date Made Active in Reports: 03/16/2018
Number of Days to Update: 50

Source: Divison of Environmental Health
Telephone: 209-533-5633
Last EDR Contact: 01/22/2018
Next Scheduled EDR Contact: 05/07/2018
Data Release Frequency: Varies

VENTURA COUNTY:

Business Plan, Hazardous Waste Producers, and Operating Underground Tanks
The BWT list indicates by site address whether the Environmental Health Division has Business Plan (B), Waste Producer (W), and/or Underground Tank (T) information.

Date of Government Version: 12/26/2017
Date Data Arrived at EDR: 01/25/2018
Date Made Active in Reports: 03/14/2018
Number of Days to Update: 48

Source: Ventura County Environmental Health Division
Telephone: 805-654-2813
Last EDR Contact: 01/22/2018
Next Scheduled EDR Contact: 05/07/2018
Data Release Frequency: Quarterly

Inventory of Illegal Abandoned and Inactive Sites
Ventura County Inventory of Closed, Illegal Abandoned, and Inactive Sites.

Date of Government Version: 12/01/2011
Date Data Arrived at EDR: 12/01/2011
Date Made Active in Reports: 01/19/2012
Number of Days to Update: 49

Source: Environmental Health Division
Telephone: 805-654-2813
Last EDR Contact: 12/26/2017
Next Scheduled EDR Contact: 04/16/2018
Data Release Frequency: Annually

Listing of Underground Tank Cleanup Sites
Ventura County Underground Storage Tank Cleanup Sites (LUST).

Date of Government Version: 05/29/2008
Date Data Arrived at EDR: 06/24/2008
Date Made Active in Reports: 07/31/2008
Number of Days to Update: 37

Source: Environmental Health Division
Telephone: 805-654-2813
Last EDR Contact: 02/08/2018
Next Scheduled EDR Contact: 05/28/2018
Data Release Frequency: Quarterly

Medical Waste Program List
To protect public health and safety and the environment from potential exposure to disease causing agents, the Environmental Health Division Medical Waste Program regulates the generation, handling, storage, treatment and disposal of medical waste throughout the County.

Date of Government Version: 12/26/2017
Date Data Arrived at EDR: 01/25/2018
Date Made Active in Reports: 03/20/2018
Number of Days to Update: 54

Source: Ventura County Resource Management Agency
Telephone: 805-654-2813
Last EDR Contact: 01/22/2018
Next Scheduled EDR Contact: 05/07/2018
Data Release Frequency: Quarterly

Underground Tank Closed Sites List
Ventura County Operating Underground Storage Tank Sites (UST)/Underground Tank Closed Sites List.

Date of Government Version: 11/27/2017
Date Data Arrived at EDR: 12/13/2017
Date Made Active in Reports: 01/19/2018
Number of Days to Update: 37

Source: Environmental Health Division
Telephone: 805-654-2813
Last EDR Contact: 03/14/2018
Next Scheduled EDR Contact: 06/25/2018
Data Release Frequency: Quarterly

YOLO COUNTY:

Underground Storage Tank Comprehensive Facility Report
Underground storage tank sites located in Yolo county.

Date of Government Version: 01/02/2018
Date Data Arrived at EDR: 01/09/2018
Date Made Active in Reports: 01/19/2018
Number of Days to Update: 10

Source: Yolo County Department of Health
Telephone: 530-666-8646
Last EDR Contact: 01/02/2018
Next Scheduled EDR Contact: 04/16/2018
Data Release Frequency: Annually

YUBA COUNTY:

CUPA Facility List
CUPA facility listing for Yuba County.

Date of Government Version: 02/01/2018
Date Data Arrived at EDR: 02/02/2018
Date Made Active in Reports: 03/21/2018
Number of Days to Update: 47

Source: Yuba County Environmental Health Department
Telephone: 530-749-7523
Last EDR Contact: 01/29/2018
Next Scheduled EDR Contact: 05/14/2018
Data Release Frequency: Varies

OTHER DATABASE(S)

Depending on the geographic area covered by this report, the data provided in these specialty databases may or may not be complete. For example, the existence of wetlands information data in a specific report does not mean that all wetlands in the area covered by the report are included. Moreover, the absence of any reported wetlands information does not necessarily mean that wetlands do not exist in the area covered by the report.

CT MANIFEST: Hazardous Waste Manifest Data
Facility and manifest data. Manifest is a document that lists and tracks hazardous waste from the generator through transporters to a tsd facility.

Date of Government Version: 11/11/2017
Date Data Arrived at EDR: 11/14/2017
Date Made Active in Reports: 12/18/2017
Number of Days to Update: 34

Source: Department of Energy & Environmental Protection
Telephone: 860-424-3375
Last EDR Contact: 02/14/2018
Next Scheduled EDR Contact: 05/28/2018
Data Release Frequency: No Update Planned

NJ MANIFEST: Manifest Information
Hazardous waste manifest information.

Date of Government Version: 12/31/2016
Date Data Arrived at EDR: 04/11/2017
Date Made Active in Reports: 07/27/2017
Number of Days to Update: 107

Source: Department of Environmental Protection
Telephone: N/A
Last EDR Contact: 01/05/2018
Next Scheduled EDR Contact: 04/23/2018
Data Release Frequency: Annually

NY MANIFEST: Facility and Manifest Data
Manifest is a document that lists and tracks hazardous waste from the generator through transporters to a TSD facility.

Date of Government Version: 12/31/2017
Date Data Arrived at EDR: 01/31/2018
Date Made Active in Reports: 03/09/2018
Number of Days to Update: 37

Source: Department of Environmental Conservation
Telephone: 518-402-8651
Last EDR Contact: 01/31/2018
Next Scheduled EDR Contact: 05/14/2018
Data Release Frequency: Quarterly

PA MANIFEST: Manifest Information
Hazardous waste manifest information.

Date of Government Version: 12/31/2016
Date Data Arrived at EDR: 07/25/2017
Date Made Active in Reports: 09/25/2017
Number of Days to Update: 62

Source: Department of Environmental Protection
Telephone: 717-783-8990
Last EDR Contact: 01/16/2018
Next Scheduled EDR Contact: 04/30/2018
Data Release Frequency: Annually

RI MANIFEST: Manifest information
Hazardous waste manifest information

Date of Government Version: 12/31/2013
Date Data Arrived at EDR: 06/19/2015
Date Made Active in Reports: 07/15/2015
Number of Days to Update: 26

Source: Department of Environmental Management
Telephone: 401-222-2797
Last EDR Contact: 02/21/2018
Next Scheduled EDR Contact: 06/04/2018
Data Release Frequency: Annually

WI MANIFEST: Manifest Information
Hazardous waste manifest information.

Date of Government Version: 12/31/2016
Date Data Arrived at EDR: 04/13/2017
Date Made Active in Reports: 07/14/2017
Number of Days to Update: 92

Source: Department of Natural Resources
Telephone: N/A
Last EDR Contact: 03/08/2018
Next Scheduled EDR Contact: 06/25/2018
Data Release Frequency: Annually

Oil/Gas Pipelines
Source: PennWell Corporation
Petroleum Bundle (Crude Oil, Refined Products, Petrochemicals, Gas Liquids (LPG/NGL), and Specialty Gases (Miscellaneous)) N = Natural Gas Bundle (Natural Gas, Gas Liquids (LPG/NGL), and Specialty Gases (Miscellaneous)). This map includes information copyrighted by PennWell Corporation. This information is provided on a best effort basis and PennWell Corporation does not guarantee its accuracy nor warrant its fitness for any particular purpose. Such information has been reprinted with the permission of PennWell.

Electric Power Transmission Line Data
Source: PennWell Corporation
This map includes information copyrighted by PennWell Corporation. This information is provided on a best effort basis and PennWell Corporation does not guarantee its accuracy nor warrant its fitness for any particular purpose. Such information has been reprinted with the permission of PennWell.

Sensitive Receptors: There are individuals deemed sensitive receptors due to their fragile immune systems and special sensitivity to environmental discharges. These sensitive receptors typically include the elderly, the sick, and children. While the location of all sensitive receptors cannot be determined, EDR indicates those buildings and facilities - schools, daycares, hospitals, medical centers, and nursing homes - where individuals who are sensitive receptors are likely to be located.

AHA Hospitals:
Source: American Hospital Association, Inc.
Telephone: 312-280-5991
The database includes a listing of hospitals based on the American Hospital Association's annual survey of hospitals.

Medical Centers: Provider of Services Listing
Source: Centers for Medicare & Medicaid Services
Telephone: 410-786-3000
A listing of hospitals with Medicare provider number, produced by Centers of Medicare & Medicaid Services, a federal agency within the U.S. Department of Health and Human Services.

Nursing Homes
Source: National Institutes of Health
Telephone: 301-594-6248
Information on Medicare and Medicaid certified nursing homes in the United States.

Public Schools
Source: National Center for Education Statistics
Telephone: 202-502-7300
The National Center for Education Statistics' primary database on elementary and secondary public education in the United States. It is a comprehensive, annual, national statistical database of all public elementary and secondary schools and school districts, which contains data that are comparable across all states.

Private Schools
Source: National Center for Education Statistics
Telephone: 202-502-7300
The National Center for Education Statistics' primary database on private school locations in the United States.

Daycare Centers: Licensed Facilities
Source: Department of Social Services
Telephone: 916-657-4041

Flood Zone Data: This data was obtained from the Federal Emergency Management Agency (FEMA). It depicts 100-year and 500-year flood zones as defined by FEMA. It includes the National Flood Hazard Layer (NFHL) which incorporates Flood Insurance Rate Map (FIRM) data and Q3 data from FEMA in areas not covered by NFHL.
Source: FEMA
Telephone: 877-336-2627
Date of Government Version: 2003, 2015

NWI: National Wetlands Inventory. This data, available in select counties across the country, was obtained by EDR in 2002, 2005 and 2010 from the U.S. Fish and Wildlife Service.

State Wetlands Data: Wetland Inventory
Source: Department of Fish & Game
Telephone: 916-445-0411

Current USGS 7.5 Minute Topographic Map
Source: U.S. Geological Survey

STREET AND ADDRESS INFORMATION

© 2015 TomTom North America, Inc. All rights reserved. This material is proprietary and the subject of copyright protection and other intellectual property rights owned by or licensed to Tele Atlas North America, Inc. The use of this material is subject to the terms of a license agreement. You will be held liable for any unauthorized copying or disclosure of this material.

GEOCHECK ®- PHYSICAL SETTING SOURCE ADDENDUM

TARGET PROPERTY ADDRESS

117 WEST MISSION STREET
117 WEST MISSION STREET
SANTA BARBARA, CA 93101

TARGET PROPERTY COORDINATES

Latitude (North):	34.429013 - 34˚ 25' 44.45''
Longitude (West):	119.716016 - 119˚ 42' 57.66''
Universal Tranverse Mercator:	Zone 11
UTM X (Meters):	250410.1
UTM Y (Meters):	3812876.0
Elevation:	141 ft. above sea level

USGS TOPOGRAPHIC MAP

Target Property Map:	5637329 SANTA BARBARA, CA
Version Date:	2012

EDR's GeoCheck Physical Setting Source Addendum is provided to assist the environmental professional in forming an opinion about the impact of potential contaminant migration.

Assessment of the impact of contaminant migration generally has two principal investigative components:

1. Groundwater flow direction, and
2. Groundwater flow velocity.

Groundwater flow direction may be impacted by surface topography, hydrology, hydrogeology, characteristics of the soil, and nearby wells. Groundwater flow velocity is generally impacted by the nature of the geologic strata.

GEOCHECK® - PHYSICAL SETTING SOURCE SUMMARY

GROUNDWATER FLOW DIRECTION INFORMATION

Groundwater flow direction for a particular site is best determined by a qualified environmental professional using site-specific well data. If such data is not reasonably ascertainable, it may be necessary to rely on other sources of information, such as surface topographic information, hydrologic information, hydrogeologic data collected on nearby properties, and regional groundwater flow information (from deep aquifers).

TOPOGRAPHIC INFORMATION

Surface topography may be indicative of the direction of surficial groundwater flow. This information can be used to assist the environmental professional in forming an opinion about the impact of nearby contaminated properties or, should contamination exist on the target property, what downgradient sites might be impacted.

TARGET PROPERTY TOPOGRAPHY

General Topographic Gradient: General South

SURROUNDING TOPOGRAPHY: ELEVATION PROFILES

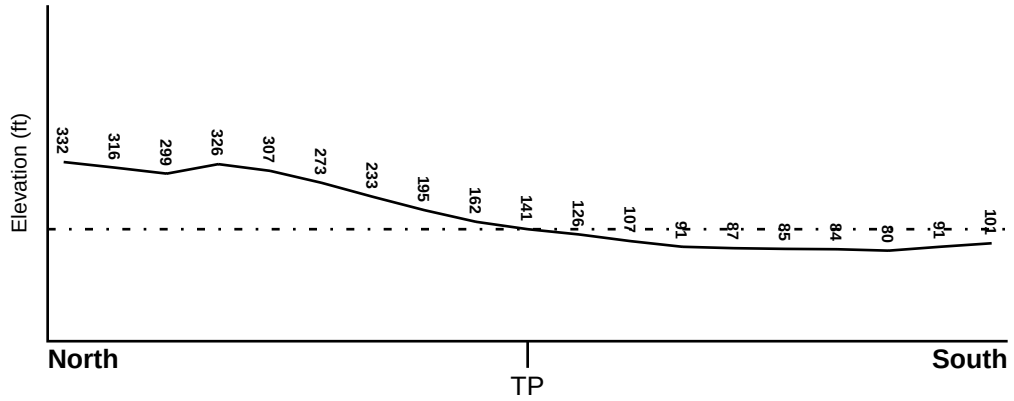

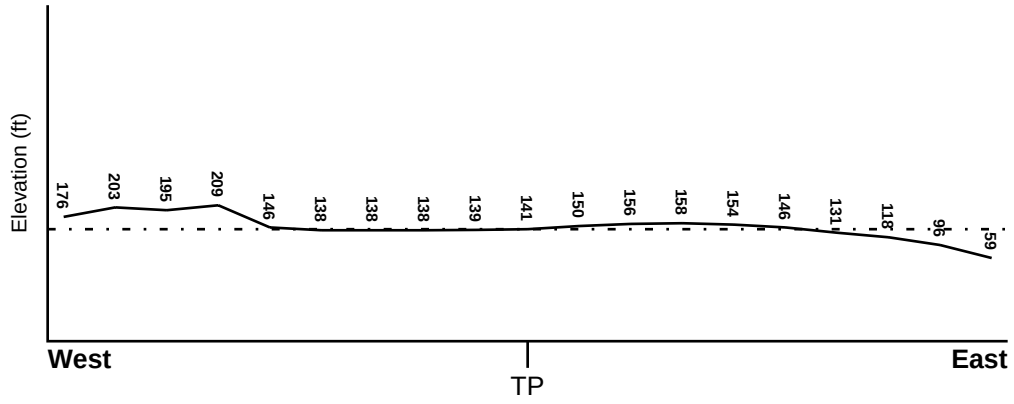

Target Property Elevation: 141 ft.

0 1/2 1 Miles

Source: Topography has been determined from the USGS 7.5' Digital Elevation Model and should be evaluated on a relative (not an absolute) basis. Relative elevation information between sites of close proximity should be field verified.

GEOCHECK® - PHYSICAL SETTING SOURCE SUMMARY

HYDROLOGIC INFORMATION

Surface water can act as a hydrologic barrier to groundwater flow. Such hydrologic information can be used to assist the environmental professional in forming an opinion about the impact of nearby contaminated properties or, should contamination exist on the target property, what downgradient sites might be impacted.

Refer to the Physical Setting Source Map following this summary for hydrologic information (major waterways and bodies of water).

FEMA FLOOD ZONE

Flood Plain Panel at Target Property	FEMA Source Type
06083C1387H	FEMA FIRM Flood data

Additional Panels in search area:	FEMA Source Type
06083C1378H	FEMA FIRM Flood data
06083C1379H	FEMA FIRM Flood data
06083C1386H	FEMA FIRM Flood data

NATIONAL WETLAND INVENTORY

NWI Quad at Target Property	NWI Electronic Data Coverage
SANTA BARBARA	YES - refer to the Overview Map and Detail Map

HYDROGEOLOGIC INFORMATION

Hydrogeologic information obtained by installation of wells on a specific site can often be an indicator of groundwater flow direction in the immediate area. Such hydrogeologic information can be used to assist the environmental professional in forming an opinion about the impact of nearby contaminated properties or, should contamination exist on the target property, what downgradient sites might be impacted.

Site-Specific Hydrogeological Data*:

Search Radius:	1.25 miles
Status:	Not found

AQUIFLOW®

Search Radius: 1.000 Mile.

EDR has developed the AQUIFLOW Information System to provide data on the general direction of groundwater flow at specific points. EDR has reviewed reports submitted by environmental professionals to regulatory authorities at select sites and has extracted the date of the report, groundwater flow direction as determined hydrogeologically, and the depth to water table.

MAP ID	LOCATION FROM TP	GENERAL DIRECTION GROUNDWATER FLOW
A1	0 - 1/8 Mile NE	SSE
A2	1/8 - 1/4 Mile ENE	S
C4	1/8 - 1/4 Mile SW	E
19	1/2 - 1 Mile ESE	Not Reported
32	1/2 - 1 Mile NE	NA
47	1/2 - 1 Mile ESE	SE

* ©1996 Site−specific hydrogeological data gathered by CERCLIS Alerts, Inc., Bainbridge Island, WA. All rights reserved. All of the information and opinions presented are those of the cited EPA report(s), which were completed under a Comprehensive Environmental Response Compensation and Liability Information System (CERCLIS) investigation.

GEOCHECK® - PHYSICAL SETTING SOURCE SUMMARY

MAP ID	LOCATION FROM TP	GENERAL DIRECTION GROUNDWATER FLOW
1G	1/2 - 1 Mile NE	NA
2G	0 - 1/8 Mile NE	SSE
3G	1/8 - 1/4 Mile ENE	S
4G	1/8 - 1/4 Mile SW	E
5G	1/2 - 1 Mile ESE	Not Reported
6G	1/2 - 1 Mile ESE	SE

For additional site information, refer to Physical Setting Source Map Findings.

GEOCHECK® - PHYSICAL SETTING SOURCE SUMMARY

GROUNDWATER FLOW VELOCITY INFORMATION

Groundwater flow velocity information for a particular site is best determined by a qualified environmental professional using site specific geologic and soil strata data. If such data are not reasonably ascertainable, it may be necessary to rely on other sources of information, including geologic age identification, rock stratigraphic unit and soil characteristics data collected on nearby properties and regional soil information. In general, contaminant plumes move more quickly through sandy-gravelly types of soils than silty-clayey types of soils.

GEOLOGIC INFORMATION IN GENERAL AREA OF TARGET PROPERTY

Geologic information can be used by the environmental professional in forming an opinion about the relative speed at which contaminant migration may be occurring.

ROCK STRATIGRAPHIC UNIT

Era:	Cenozoic
System:	Tertiary
Series:	Miocene
Code:	Tm *(decoded above as Era, System & Series)*

GEOLOGIC AGE IDENTIFICATION

Category: Stratified Sequence

Geologic Age and Rock Stratigraphic Unit Source: P.G. Schruben, R.E. Arndt and W.J. Bawiec, Geology of the Conterminous U.S. at 1:2,500,000 Scale - a digital representation of the 1974 P.B. King and H.M. Beikman Map, USGS Digital Data Series DDS - 11 (1994).

SSURGO SOIL MAP - 5230889.2s

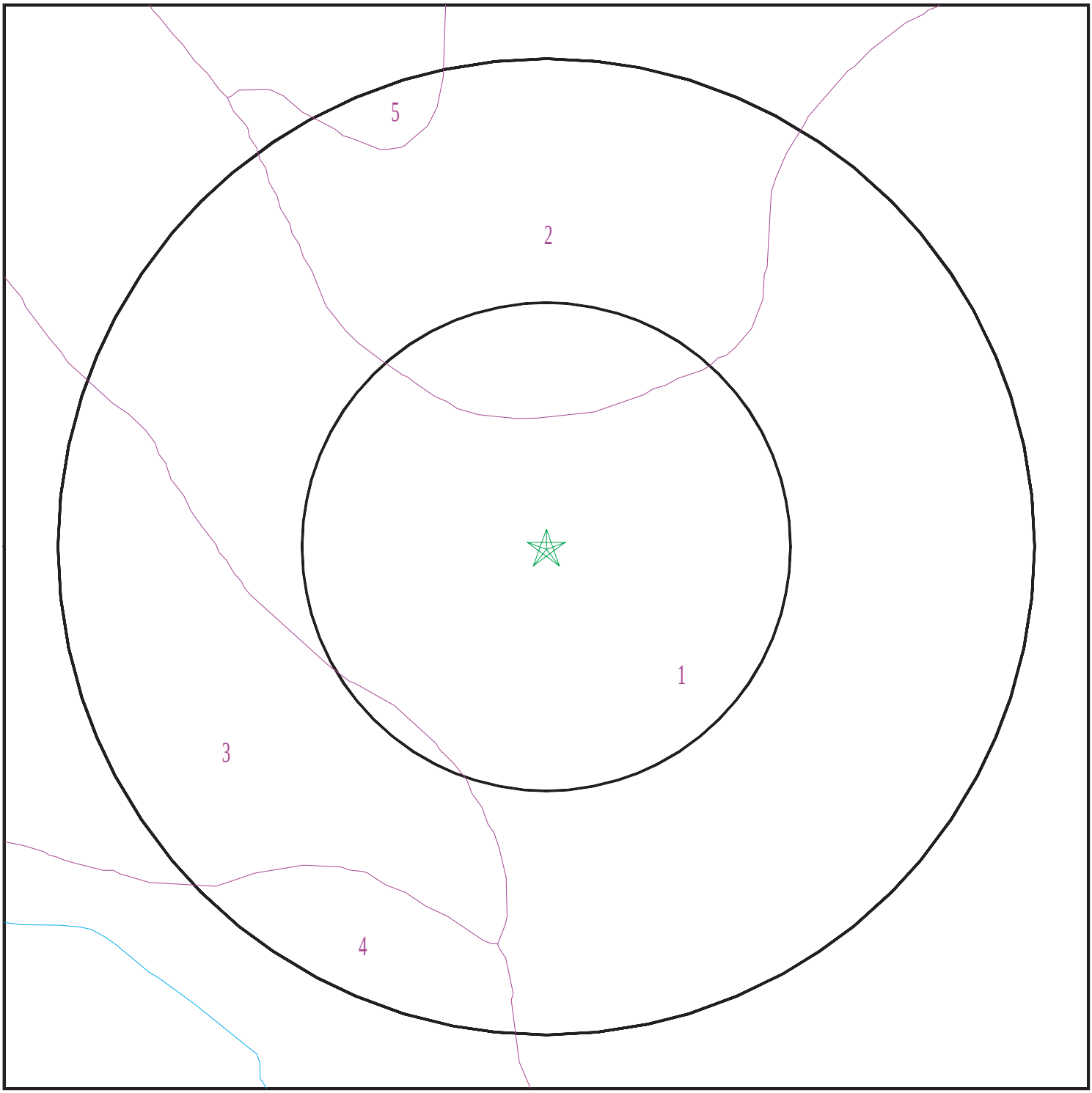

Target Property
SSURGO Soil
Water

0 1/16 1/8 1/4 Miles

N

SITE NAME:	117 West Mission Street	CLIENT:	Environmental Data Resources
ADDRESS:	117 West Mission Street Santa Barbara CA 93101	CONTACT:	Thomas M Valentine
		INQUIRY #:	5230889.2s
LAT/LONG:	34.429013 / 119.716016	DATE:	March 22, 2018 10:23 am

Copyright © 2018 EDR, Inc. © 2015 TomTom Rel. 2015.

GEOCHECK® - PHYSICAL SETTING SOURCE SUMMARY

DOMINANT SOIL COMPOSITION IN GENERAL AREA OF TARGET PROPERTY

The U.S. Department of Agriculture's (USDA) Soil Conservation Service (SCS) leads the National Cooperative Soil Survey (NCSS) and is responsible for collecting, storing, maintaining and distributing soil survey information for privately owned lands in the United States. A soil map in a soil survey is a representation of soil patterns in a landscape. The following information is based on Soil Conservation Service SSURGO data.

Soil Map ID: 1

Soil Component Name: Milpitas

Soil Surface Texture: fine sandy loam

Hydrologic Group: Class D - Very slow infiltration rates. Soils are clayey, have a high water table, or are shallow to an impervious layer.

Soil Drainage Class: Moderately well drained

Hydric Status: Not hydric

Corrosion Potential - Uncoated Steel: High

Depth to Bedrock Min: > 0 inches

Depth to Watertable Min: > 0 inches

Soil Layer Information							
	Boundary			Classification		Saturated hydraulic conductivity micro m/sec	Soil Reaction (pH)
Layer	Upper	Lower	Soil Texture Class	AASHTO Group	Unified Soil		
1	0 inches	25 inches	fine sandy loam	Silt-Clay Materials (more than 35 pct. passing No. 200), Silty Soils.	COARSE-GRAINED SOILS, Sands, Sands with fines, Silty Sand.	Max: 14 Min: 4	Max: 7.8 Min: 5.6
2	25 inches	53 inches	gravelly clay	Silt-Clay Materials (more than 35 pct. passing No. 200), Clayey Soils.	COARSE-GRAINED SOILS, Sands, Sands with fines, Clayey sand. COARSE-GRAINED SOILS, Sands, Sands with fines, Silty Sand.	Max: 0.42 Min: 0.01	Max: 7.8 Min: 5.6
3	53 inches	68 inches	very gravelly sandy loam	Granular materials (35 pct. or less passing No. 200), Stone Fragments, Gravel and Sand.	COARSE-GRAINED SOILS, Gravels, Gravels with fines, Silty Gravel	Max: 141 Min: 42	Max: 7.8 Min: 5.6

GEOCHECK® - PHYSICAL SETTING SOURCE SUMMARY

Soil Map ID: 2

Soil Component Name: Milpitas

Soil Surface Texture: stony fine sandy loam

Hydrologic Group: Class D - Very slow infiltration rates. Soils are clayey, have a high water table, or are shallow to an impervious layer.

Soil Drainage Class: Moderately well drained

Hydric Status: Not hydric

Corrosion Potential - Uncoated Steel: High

Depth to Bedrock Min: > 0 inches

Depth to Watertable Min: > 0 inches

Soil Layer Information							
	Boundary			Classification		Saturated hydraulic conductivity micro m/sec	Soil Reaction (pH)
Layer	Upper	Lower	Soil Texture Class	AASHTO Group	Unified Soil		
1	0 inches	25 inches	stony fine sandy loam	Silt-Clay Materials (more than 35 pct. passing No. 200), Silty Soils.	COARSE-GRAINED SOILS, Sands, Sands with fines, Clayey sand. COARSE-GRAINED SOILS, Sands, Sands with fines, Silty Sand.	Max: 14 Min: 4	Max: 7.8 Min: 5.6
2	25 inches	53 inches	stony clay	Silt-Clay Materials (more than 35 pct. passing No. 200), Clayey Soils.	FINE-GRAINED SOILS, Silts and Clays (liquid limit less than 50%), Lean Clay	Max: 0.42 Min: 0.01	Max: 7.8 Min: 5.6
3	53 inches	68 inches	very gravelly sandy loam	Granular materials (35 pct. or less passing No. 200), Stone Fragments, Gravel and Sand.	COARSE-GRAINED SOILS, Gravels, Gravels with fines, Silty Gravel	Max: 141 Min: 42	Max: 7.8 Min: 5.6

GEOCHECK® - PHYSICAL SETTING SOURCE SUMMARY

Soil Map ID: 3

Soil Component Name: Ballard

Soil Surface Texture: fine sandy loam

Hydrologic Group: Class B - Moderate infiltration rates. Deep and moderately deep, moderately well and well drained soils with moderately coarse textures.

Soil Drainage Class: Well drained

Hydric Status: Not hydric

Corrosion Potential - Uncoated Steel: Moderate

Depth to Bedrock Min: > 0 inches

Depth to Watertable Min: > 0 inches

Soil Layer Information							
	Boundary			Classification		Saturated hydraulic conductivity micro m/sec	Soil Reaction (pH)
Layer	Upper	Lower	Soil Texture Class	AASHTO Group	Unified Soil		
1	0 inches	31 inches	fine sandy loam	Silt-Clay Materials (more than 35 pct. passing No. 200), Silty Soils.	FINE-GRAINED SOILS, Silts and Clays (liquid limit less than 50%), Lean Clay. FINE-GRAINED SOILS, Silts and Clays (liquid limit less than 50%), silt.	Max: 14 Min: 4	Max: 6 Min: 5.1
2	31 inches	42 inches	stony clay loam	Granular materials (35 pct. or less passing No. 200), Silty, or Clayey Gravel and Sand.	FINE-GRAINED SOILS, Silts and Clays (liquid limit less than 50%), Lean Clay. FINE-GRAINED SOILS, Silts and Clays (liquid limit less than 50%), silt.	Max: 14 Min: 4	Max: 6 Min: 5.1
3	42 inches	59 inches	very stony clay loam	Granular materials (35 pct. or less passing No. 200), Stone Fragments, Gravel and Sand.	COARSE-GRAINED SOILS, Gravels, Gravels with fines, Silty Gravel	Max: 14 Min: 4	Max: 6 Min: 5.1

Soil Map ID: 4

Soil Component Name: Elder

Soil Surface Texture: sandy loam

Hydrologic Group: Class B - Moderate infiltration rates. Deep and moderately deep, moderately well and well drained soils with moderately coarse textures.

Soil Drainage Class: Well drained

Hydric Status: Unknown

Corrosion Potential - Uncoated Steel: High

Depth to Bedrock Min: > 0 inches

Depth to Watertable Min: > 0 inches

Soil Layer Information							
	Boundary			Classification		Saturated hydraulic conductivity micro m/sec	Soil Reaction (pH)
Layer	Upper	Lower	Soil Texture Class	AASHTO Group	Unified Soil		
1	0 inches	29 inches	sandy loam	Granular materials (35 pct. or less passing No. 200), Silty, or Clayey Gravel and Sand.	COARSE-GRAINED SOILS, Sands, Sands with fines, Silty Sand.	Max: 14 Min: 4	Max: 8.4 Min: 6.6
2	29 inches	72 inches	stratified loamy sand to loam	Granular materials (35 pct. or less passing No. 200), Silty, or Clayey Gravel and Sand.	COARSE-GRAINED SOILS, Sands, Sands with fines, Silty Sand.	Max: 14 Min: 4	Max: 8.4 Min: 6.6

Soil Map ID: 5

Soil Component Name: Milpitas

Soil Surface Texture: stony fine sandy loam

Hydrologic Group: Class D - Very slow infiltration rates. Soils are clayey, have a high water table, or are shallow to an impervious layer.

Soil Drainage Class: Moderately well drained

GEOCHECK® - PHYSICAL SETTING SOURCE SUMMARY

Hydric Status: Unknown

Corrosion Potential - Uncoated Steel: High

Depth to Bedrock Min: > 0 inches

Depth to Watertable Min: > 0 inches

Soil Layer Information							
	Boundary			Classification		Saturated hydraulic conductivity micro m/sec	Soil Reaction (pH)
Layer	Upper	Lower	Soil Texture Class	AASHTO Group	Unified Soil		
1	0 inches	25 inches	stony fine sandy loam	Silt-Clay Materials (more than 35 pct. passing No. 200), Silty Soils.	COARSE-GRAINED SOILS, Sands, Sands with fines, Silty Sand.	Max: 14 Min: 4	Max: 7.8 Min: 5.6
2	25 inches	53 inches	stony clay	Silt-Clay Materials (more than 35 pct. passing No. 200), Clayey Soils.	COARSE-GRAINED SOILS, Sands, Sands with fines, Clayey sand. COARSE-GRAINED SOILS, Sands, Sands with fines, Silty Sand.	Max: 0.42 Min: 0.01	Max: 7.8 Min: 5.6
3	53 inches	68 inches	very gravelly sandy loam	Granular materials (35 pct. or less passing No. 200), Stone Fragments, Gravel and Sand.	COARSE-GRAINED SOILS, Gravels, Gravels with fines, Silty Gravel	Max: 141 Min: 42	Max: 7.8 Min: 5.6

LOCAL / REGIONAL WATER AGENCY RECORDS

EDR Local/Regional Water Agency records provide water well information to assist the environmental professional in assessing sources that may impact ground water flow direction, and in forming an opinion about the impact of contaminant migration on nearby drinking water wells.

WELL SEARCH DISTANCE INFORMATION

DATABASE	SEARCH DISTANCE (miles)
Federal USGS	1.000
Federal FRDS PWS	Nearest PWS within 1 mile
State Database	1.000

GEOCHECK® - PHYSICAL SETTING SOURCE SUMMARY

FEDERAL USGS WELL INFORMATION

MAP ID	WELL ID	LOCATION FROM TP
B3	USGS40000144065	1/8 - 1/4 Mile West
B5	USGS40000144066	1/4 - 1/2 Mile West
C7	USGS40000143984	1/4 - 1/2 Mile SW
8	USGS40000143948	1/4 - 1/2 Mile SSW
D11	USGS40000144294	1/4 - 1/2 Mile NNW
D12	USGS40000144295	1/4 - 1/2 Mile NNW
13	USGS40000143896	1/4 - 1/2 Mile South
E15	USGS40000144098	1/2 - 1 Mile East
16	USGS40000143838	1/2 - 1 Mile SSE
18	USGS40000144058	1/2 - 1 Mile East
G20	USGS40000144053	1/2 - 1 Mile West
F21	USGS40000143910	1/2 - 1 Mile SE
22	USGS40000144223	1/2 - 1 Mile WNW
H24	USGS40000144537	1/2 - 1 Mile NNE
I27	USGS40000144414	1/2 - 1 Mile NW
J30	USGS40000143764	1/2 - 1 Mile SSE
K34	USGS40000144538	1/2 - 1 Mile NW
K35	USGS40000144539	1/2 - 1 Mile NW
J37	USGS40000143738	1/2 - 1 Mile SSE
L38	USGS40000143734	1/2 - 1 Mile South
M40	USGS40000143739	1/2 - 1 Mile SSW
M41	USGS40000143741	1/2 - 1 Mile SSW
M42	USGS40000143740	1/2 - 1 Mile SSW
45	USGS40000143747	1/2 - 1 Mile SSE
N51	USGS40000143687	1/2 - 1 Mile South
N52	USGS40000143688	1/2 - 1 Mile South
53	USGS40000144656	1/2 - 1 Mile NNW
O55	USGS40000143671	1/2 - 1 Mile SSE
P56	USGS40000143990	1/2 - 1 Mile WSW
P57	USGS40000143991	1/2 - 1 Mile WSW
P58	USGS40000143992	1/2 - 1 Mile WSW

FEDERAL FRDS PUBLIC WATER SUPPLY SYSTEM INFORMATION

MAP ID	WELL ID	LOCATION FROM TP
31	CA1400022	1/2 - 1 Mile ESE

Note: PWS System location is not always the same as well location.

STATE DATABASE WELL INFORMATION

MAP ID	WELL ID	LOCATION FROM TP
B6	4675	1/4 - 1/2 Mile West
D9	CADW60000000468	1/4 - 1/2 Mile NNW
D10	CADW60000004515	1/4 - 1/2 Mile NNW
E14	CADW60000014607	1/2 - 1 Mile East
F17	CADW60000033393	1/2 - 1 Mile SE
H23	CADW60000014149	1/2 - 1 Mile NNE

GEOCHECK® - PHYSICAL SETTING SOURCE SUMMARY

STATE DATABASE WELL INFORMATION

MAP ID	WELL ID	LOCATION FROM TP
25	4668	1/2 - 1 Mile East
G26	CADW60000033394	1/2 - 1 Mile West
J28	CADW60000033562	1/2 - 1 Mile SSE
I29	CADW60000014148	1/2 - 1 Mile NW
K33	CADW60000014147	1/2 - 1 Mile NW
J36	CADW60000032875	1/2 - 1 Mile SSE
L39	CADW60000015479	1/2 - 1 Mile South
M43	CADW60000031842	1/2 - 1 Mile SSW
M44	CADW60000033563	1/2 - 1 Mile SSW
M46	CADW60000031841	1/2 - 1 Mile SSW
48	4664	1/2 - 1 Mile ENE
N49	CADW60000031843	1/2 - 1 Mile South
N50	CADW60000033564	1/2 - 1 Mile South
O54	CADW60000032874	1/2 - 1 Mile SSE
P59	CADW60000033395	1/2 - 1 Mile WSW

PHYSICAL SETTING SOURCE MAP - 5230889.2s

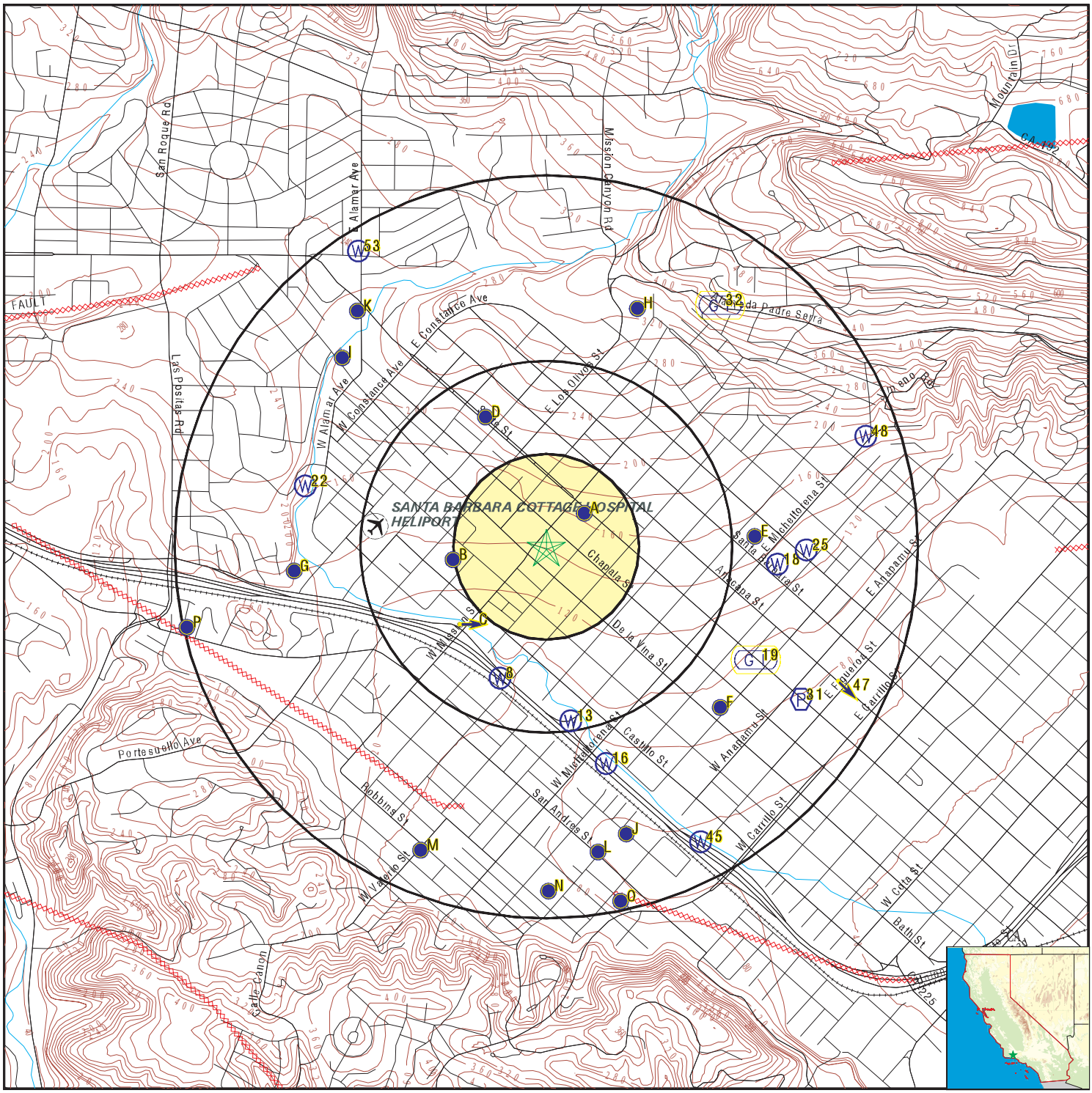

County Boundary
Major Roads
Contour Lines
Earthquake Fault Lines
Airports
Earthquake epicenter, Richter 5 or greater
Water Wells
Public Water Supply Wells
Cluster of Multiple Icons

0 1/4 1/2 1 Miles

Groundwater Flow Direction
GI Indeterminate Groundwater Flow at Location
GV Groundwater Flow Varies at Location
HD Closest Hydrogeological Data
Oil, gas or related wells

N

SITE NAME:	117 West Mission Street	CLIENT:	Environmental Data Resources
ADDRESS:	117 West Mission Street Santa Barbara CA 93101	CONTACT:	Thomas M Valentine
		INQUIRY #:	5230889.2s
LAT/LONG:	34.429013 / 119.716016	DATE:	March 22, 2018 10:23 am

Copyright © 2018 EDR, Inc. © 2015 TomTom Rel. 2015.

GEOCHECK® - PHYSICAL SETTING SOURCE MAP FINDINGS

Map ID Direction Distance Elevation			Database	EDR ID Number
A1 **NE** **0 - 1/8 Mile** **Higher**	Site ID: Groundwater Flow: Shallow Water Depth: Deep Water Depth: Average Water Depth: Date:	Not Reported SSE Not Reported Not Reported 76 Dec 30, 88	**AQUIFLOW**	**17694**
A2 **ENE** **1/8 - 1/4 Mile** **Higher**	Site ID: Groundwater Flow: Shallow Water Depth: Deep Water Depth: Average Water Depth: Date:	166 S 5’ 7’ Not Reported 10/29/1998	**AQUIFLOW**	**69545**

B3
West
1/8 - 1/4 Mile
Lower

FED USGS **USGS40000144065**

Org. Identifier:	USGS-CA		
Formal name:	USGS California Water Science Center		
Monloc Identifier:	USGS-342543119430801		
Monloc name:	004N027W16E001S		
Monloc type:	Well		
Monloc desc:	Not developed, abandoned and filled.		
Huc code:	18060013	Drainagearea value:	Not Reported
Drainagearea Units:	Not Reported	Contrib drainagearea:	Not Reported
Contrib drainagearea units:	Not Reported	Latitude:	34.4286085
Longitude:	-119.7198584	Sourcemap scale:	24000
Horiz Acc measure:	1	Horiz Acc measure units:	seconds
Horiz Collection method:	Interpolated from map		
Horiz coord refsys:	NAD83	Vert measure val:	130.00
Vert measure units:	feet	Vertacc measure val:	5
Vert accmeasure units:	feet		
Vertcollection method:	Interpolated from topographic map		
Vert coord refsys:	NGVD29	Countrycode:	US
Aquifername:	California Coastal Basin aquifers		
Formation type:	Not Reported		
Aquifer type:	Not Reported		
Construction date:	1948	Welldepth:	Not Reported
Welldepth units:	Not Reported	Wellholedepth:	700
Wellholedepth units:	ft		

Ground-water levels, Number of Measurements: 0

C4 **SW** **1/8 - 1/4 Mile** **Lower**	Site ID: Groundwater Flow: Shallow Water Depth: Deep Water Depth: Average Water Depth: Date:	Not Reported E Not Reported Not Reported 40 Nov., 91	**AQUIFLOW**	**17704**

Map ID Direction Distance Elevation	Database	EDR ID Number
B5 **West** **1/4 - 1/2 Mile** **Lower**	**FED USGS**	**USGS40000144066**

Org. Identifier:	USGS-CA		
Formal name:	USGS California Water Science Center		
Monloc Identifier:	USGS-342543119431101		
Monloc name:	004N027W16E002S		
Monloc type:	Well		
Monloc desc:	Filled with sand, capped and abandoned in 4/98,		
Huc code:	18060013	Drainagearea value:	Not Reported
Drainagearea Units:	Not Reported	Contrib drainagearea:	Not Reported
Contrib drainagearea units:	Not Reported	Latitude:	34.4286085
Longitude:	-119.7206918	Sourcemap scale:	24000
Horiz Acc measure:	1	Horiz Acc measure units:	seconds
Horiz Collection method:	Interpolated from map		
Horiz coord refsys:	NAD83	Vert measure val:	125.0
Vert measure units:	feet	Vertacc measure val:	2.5
Vert accmeasure units:	feet		
Vertcollection method:	Interpolated from topographic map		
Vert coord refsys:	NGVD29	Countrycode:	US
Aquifername:	California Coastal Basin aquifers		
Formation type:	Not Reported		
Aquifer type:	Not Reported		
Construction date:	19821212	Welldepth:	450
Welldepth units:	ft	Wellholedepth:	450
Wellholedepth units:	ft		

Ground-water levels, Number of Measurements: 150

Date	Feet below Surface	Feet to Sealevel	Date	Feet below Surface	Feet to Sealevel
1998-04-14					
Note: The well was destroyed (no water level is recorded).					
1998-03-17	31.20		1998-02-18	32.00	
1998-01-13	32.67		1997-12-23	32.60	
1997-11-17	32.85		1997-09-15	32.39	
1997-08-11	32.18		1997-07-11	32.07	
1997-06-10	32.03		1997-05-19	32.07	
1997-04-11	32.14		1997-03-12	32.32	
1997-01-17	32.60		1996-12-19	32.54	
1996-11-06	32.56		1996-10-16	32.42	
1996-09-11	32.16		1996-08-13	31.90	
1996-07-23	31.93		1996-06-14	31.77	
1996-05-09	31.89		1996-04-11	32.02	
1996-03-21	32.36		1996-02-14	32.58	
1996-01-18	32.70		1995-12-11	32.90	
1995-11-09	33.06		1995-10-13	33.27	
1995-09-14	33.39		1995-08-09	33.46	
1995-07-12	33.85		1995-06-22	33.93	
1995-05-10	34.62		1995-04-12	34.88	
1995-03-15	35.27		1995-02-09	35.64	
1994-12-12	36.77		1994-11-11	37.03	
1994-10-13	37.22		1994-09-13	37.54	
1994-08-11	37.41		1994-07-12	37.44	
1994-06-15	37.43		1994-05-11	37.74	

Ground-water levels, continued.

Date	Feet below Surface	Feet to Sealevel	Date	Feet below Surface	Feet to Sealevel
1994-04-13	37.98		1994-03-11	38.38	
1994-02-15	38.80		1994-01-12	39.22	
1993-12-15	39.03		1993-11-12	39.31	
1993-10-12	40.10		1993-09-10	40.88	
1993-08-12	41.51		1993-07-13	42.21	
1993-06-11	42.90		1993-05-11	45.69	
1993-04-14	44.45		1993-03-11	45.86	
1993-02-11	47.08		1993-01-13	48.44	
1992-12-09	48.57		1992-11-11	49.60	
1992-10-12	49.17		1992-09-10	48.75	
1992-08-11	49.13		1992-07-14	50.07	
1992-06-12	51.32		1992-05-13	52.00	
1992-04-16	52.63		1992-03-12	53.63	
1992-02-19	54.56		1992-01-13	55.35	
1991-12-16	55.94		1991-11-12	56.42	
1991-10-10	57.01		1991-09-17	57.10	
1991-08-05	57.83		1991-07-11	58.12	
1991-06-11	64.72		1991-05-08	59.16	
1991-04-10	59.79		1991-03-11	60.78	
1991-02-12	61.77				
1991-01-10	62.45				
Note: The site had been pumped recently.					
1990-12-14	61.90				
1990-11-12					
Note: The site was being pumped.					
1990-10-11	69.65		1990-08-08	62.44	
1990-04-10	64.93				
Note: The site had been pumped recently.					
1990-01-09	65.38				
1989-12-07					
Note: The site was being pumped.					
1989-11-08					
Note: The site was being pumped.					
1989-10-09					
Note: The site was being pumped.					
1989-09-15					
Note: The site was being pumped.					
1989-08-09					
Note: The site was being pumped.					
1989-07-11	48.67		1989-06-06	46.10	
1989-05-09	45.31		1989-04-06	45.46	
1989-03-07	45.23		1989-02-07	45.67	
1989-01-06	45.77		1988-12-13	46.05	
1988-11-11	52.18				
1988-10-13					
Note: The site was being pumped.					
1988-09-08	45.31		1988-08-11	45.70	
1988-07-07	47.01				
1988-06-06					
Note: An obstruction was encountered in the well above the water surface (no water level recorded).					
1988-05-11	47.63		1988-04-06	49.12	
1988-03-16	48.60		1988-02-11	45.63	
1988-01-06	49.31		1987-12-10	46.50	
1987-11-10	47.88		1987-10-07	49.10	
1987-09-09	47.71		1987-08-12	46.19	

Ground-water levels, continued.

Date	Feet below Surface	Feet to Sealevel	Date	Feet below Surface	Feet to Sealevel
1987-07-15	46.25		1987-06-05	45.91	
1987-05-06	46.14		1987-04-09	46.40	
1987-03-11	45.94		1987-02-05	46.39	
1987-01-09	47.80		1986-12-04	49.02	
1986-11-12	52.35		1986-10-13	54.42	
1986-09-12	49.92		1986-08-13	48.38	
1986-07-07	48.10		1986-06-06	46.03	
1986-05-09	47.65		1986-04-15	48.75	
1986-03-11	49.58		1986-02-07	48.55	
1986-01-07	45.97		1985-12-04	46.36	
1985-11-06	47.33		1985-10-03	48.28	
1985-09-05	48.10		1985-08-14	48.10	
1985-07-08	45.82		1985-06-06	44.20	
1985-05-03	44.90		1985-04-03	47.52	
1985-03-26	45.56		1982-12-16	50	

B6
West **CA WELLS** **4675**
1/4 - 1/2 Mile
Lower

Water System Information:

Prime Station Code:	04N/27W-16E02 S	User ID:	TAP
FRDS Number:	4210010036	County:	Santa Barbara
District Number:	06	Station Type:	WELL/AMBNT/MUN/INTAKE
Water Type:	Well/Groundwater	Well Status:	Active Raw
Source Lat/Long:	342542.1 1194311.9	Precision:	1,000 Feet (10 Seconds)
Source Name:	PADRE WELL		
System Number:	4210010		
System Name:	CITY OF SANTA BARBARA		
Organization That Operates System:			
	P. O. BOX 33		
	SANTA BARBARA 93102		
Pop Served:	91462	Connections:	23756
Area Served:	SANTA BARBARA		

C7
SW **FED USGS** **USGS40000143984**
1/4 - 1/2 Mile
Lower

Org. Identifier:	USGS-CA		
Formal name:	USGS California Water Science Center		
Monloc Identifier:	USGS-342532119430801		
Monloc name:	004N027W16M001S		
Monloc type:	Well		
Monloc desc:	Not Reported		
Huc code:	18060013	Drainagearea value:	Not Reported
Drainagearea Units:	Not Reported	Contrib drainagearea:	Not Reported
Contrib drainagearea units:	Not Reported	Latitude:	34.425553
Longitude:	-119.7198583	Sourcemap scale:	24000

Horiz Acc measure:	1	Horiz Acc measure units:	seconds
Horiz Collection method:	Interpolated from map		
Horiz coord refsys:	NAD83	Vert measure val:	94.00
Vert measure units:	feet	Vertacc measure val:	.1
Vert accmeasure units:	feet		
Vertcollection method:	Level or other surveying method		
Vert coord refsys:	NGVD29	Countrycode:	US
Aquifername:	California Coastal Basin aquifers		
Formation type:	Not Reported		
Aquifer type:	Not Reported		
Construction date:	Not Reported	Welldepth:	342
Welldepth units:	ft	Wellholedepth:	366
Wellholedepth units:	ft		

Ground-water levels, Number of Measurements: 7

Date	Feet below Surface	Feet to Sealevel	Date	Feet below Surface	Feet to Sealevel
1948-03-10	112.50				
Note: The site was being pumped.					
1948-02-12	108.50				
Note: The site was being pumped.					
1948-01-23	35.50				
Note: Other conditions existed that would affect the measured water level.					
1945-05-10	27.73				
Note: Other conditions existed that would affect the measured water level.					
1942-05-01	141				
Note: Other conditions existed that would affect the measured water level.					
1931-10-11	39.2				
Note: Other conditions existed that would affect the measured water level.					
1931-09-10	45.1				
Note: Other conditions existed that would affect the measured water level.					

8
SSW **FED USGS** **USGS40000143948**
1/4 - 1/2 Mile
Lower

Org. Identifier:	USGS-CA		
Formal name:	USGS California Water Science Center		
Monloc Identifier:	USGS-342526119430201		
Monloc name:	004N027W16P002S		
Monloc type:	Well		
Monloc desc:	Not Reported		
Huc code:	18060013	Drainagearea value:	Not Reported
Drainagearea Units:	Not Reported	Contrib drainagearea:	Not Reported
Contrib drainagearea units:	Not Reported	Latitude:	34.4238863
Longitude:	-119.7181915	Sourcemap scale:	24000
Horiz Acc measure:	1	Horiz Acc measure units:	seconds
Horiz Collection method:	Interpolated from map		
Horiz coord refsys:	NAD83	Vert measure val:	91.00
Vert measure units:	feet	Vertacc measure val:	.1
Vert accmeasure units:	feet		
Vertcollection method:	Level or other surveying method		
Vert coord refsys:	NGVD29	Countrycode:	US
Aquifername:	California Coastal Basin aquifers		
Formation type:	Not Reported		

Aquifer type:	Not Reported		
Construction date:	19310101	Welldepth:	512
Welldepth units:	ft	Wellholedepth:	526
Wellholedepth units:	ft		

Ground-water levels, Number of Measurements: 6

Date	Feet below Surface	Feet to Sealevel	Date	Feet below Surface	Feet to Sealevel
1948-03-10	91.60				
Note: The site was being pumped.					
1948-02-11	38				
Note: The site was being pumped.					
1945-05-10	28.54				
Note: Other conditions existed that would affect the measured water level.					
1931-10-11	38.60				
Note: Other conditions existed that would affect the measured water level.					
1931-09-10	48.9				
Note: Other conditions existed that would affect the measured water level.					
1931-07	40				
Note: Other conditions existed that would affect the measured water level.					

D9
NNW **CA WELLS** **CADW60000000468**
1/4 - 1/2 Mile
Higher

Objectid:	468
Latitude:	34.434
Longitude:	-119.719
Site code:	344342N1197197W002
State well numbe:	04N27W16C002S
Local well name:	'16-C2'
Well use id:	1
Well use descrip:	Observation
County id:	42
County name:	Santa Barbara
Basin code:	'3-17'
Basin desc:	Santa Barbara
Dwr region id:	80238
Dwr region:	Southern Region Office
Site id:	CADW60000000468

D10
NNW **CA WELLS** **CADW60000004515**
1/4 - 1/2 Mile
Higher

Objectid:	4515
Latitude:	34.434
Longitude:	-119.719
Site code:	344342N1197197W001
State well numbe:	04N27W16C001S
Local well name:	'16-C1'
Well use id:	1
Well use descrip:	Observation
County id:	42
County name:	Santa Barbara

Basin code:	'3-17'
Basin desc:	Santa Barbara
Dwr region id:	80238
Dwr region:	Southern Region Office
Site id:	CADW60000004515

D11
NNW **FED USGS** **USGS40000144294**
1/4 - 1/2 Mile
Higher

Org. Identifier:	USGS-CA		
Formal name:	USGS California Water Science Center		
Monloc Identifier:	USGS-342603119430401		
Monloc name:	004N027W16C001S		
Monloc type:	Well		
Monloc desc:	Not Reported		
Huc code:	18060013	Drainagearea value:	Not Reported
Drainagearea Units:	Not Reported	Contrib drainagearea:	Not Reported
Contrib drainagearea units:	Not Reported	Latitude:	34.434164
Longitude:	-119.7187474	Sourcemap scale:	24000
Horiz Acc measure:	1	Horiz Acc measure units:	seconds
Horiz Collection method:	Interpolated from map		
Horiz coord refsys:	NAD83	Vert measure val:	210.00
Vert measure units:	feet	Vertacc measure val:	025
Vert accmeasure units:	feet		
Vertcollection method:	Interpolated from topographic map		
Vert coord refsys:	NGVD29	Countrycode:	US
Aquifername:	California Coastal Basin aquifers		
Formation type:	Not Reported		
Aquifer type:	Not Reported		
Construction date:	19810921	Welldepth:	330
Welldepth units:	ft	Wellholedepth:	360
Wellholedepth units:	ft		

Ground-water levels, Number of Measurements: 272

Date	Feet below Surface	Feet to Sealevel	Date	Feet below Surface	Feet to Sealevel
2004-12-14	103.98		2004-11-03	103.25	
2004-09-13	103.49		2004-08-12	102.85	
2004-07-15	102.52		2004-06-07	102.15	
2004-05-18	101.90		2004-04-13	102.05	
2004-03-10	101.66		2004-02-12	101.99	
2004-01-12	101.62		2003-12-15	101.39	
2003-11-10	101.76		2003-10-09	101.71	
2003-09-18	101.26		2003-08-13	101.74	
2003-07-03	101.12		2003-06-12	101.76	
2003-05-06	102.63		2003-04-09	103.60	
2003-03-05	104.91		2003-02-03	101.12	
2003-01-09	100.85		2002-12-16	100.76	
2002-11-12	100.39		2002-10-14	100.13	
2002-09-23	100.11		2002-08-20	99.35	
2002-07-15	99.64		2002-05-13	98.31	
2002-04-22	98.88		2002-03-14	98.69	
2002-02-11	97.84		2002-01-14	97.71	
2001-12-24	98.82		2001-11-27	97.76	
2001-10-22	98.24		2001-09-17	97.98	

Ground-water levels, continued.

Date	Feet below Surface	Feet to Sealevel
2001-08-17	97.87	
2001-06-13	98.42	
2001-04-18	98.87	
2001-02-15	100.06	
2000-11-14	101.92	
2000-09-20	102.57	
2000-07-12	103.93	
2000-06-12	99.59	
2000-04-17	100.87	
2000-02-15	100.31	
2000-01-12	100.97	
1999-11-16	100.96	
1999-09-12	105.25	
1999-07-24	102.06	
1999-06-20	97.96	
1999-04-14	96.92	
1999-02-25	97.55	
1998-12-17	98.22	
1998-10-28	99.08	
1998-08-11	101.24	
1998-06-16	101.04	
1998-05-21	102.22	
1998-03-17	101.32	
1998-01-13	102.43	
1997-11-17	102.34	
1997-08-11	101.59	
1997-06-26	101.12	
1997-05-19	102.69	
1997-03-12	102.25	
1996-12-19	102.12	
1996-10-16	101.68	
1996-08-13	101.11	
1996-06-26	101.32	
1996-05-09	104.20	
1996-03-21	101.96	
1996-01-18	102.04	
1995-11-09	102.53	
1995-09-14	103.11	
1995-07-12	104.12	
1995-05-10	105.50	
1995-03-15	105.70	
1994-12-12	106.66	
1994-10-13	107.11	
1994-08-11	107.09	
1994-06-15	107.12	
1994-04-13	107.74	
1994-02-15	108.48	
1993-12-14	108.29	
1993-10-12	109.50	
1993-08-18	110.97	
1993-07-13	112.03	
1993-05-10	113.90	
1993-03-11	116.11	
1993-01-13	118.59	
1992-11-11	119.08	

Date	Feet below Surface	Feet to Sealevel
2001-07-18	98.13	
2001-05-17	98.66	
2001-03-20	99.35	
2000-12-18	101.21	
2000-10-11	102.02	
2000-08-14	104.14	
2000-06-14	100.46	
2000-05-22	100.94	
2000-03-13	100.22	
2000-01-15	100.61	
1999-12-12	100.71	
1999-10-14	101.89	
1999-08-15	103.14	
1999-06-22	99.08	
1999-05-23	96.77	
1999-03-31	97.31	
1999-01-21	98.07	
1998-11-30	98.52	
1998-09-15	99.86	
1998-07-14	104.00	
1998-06-15	101.10	
1998-04-13	101.39	
1998-02-18	101.80	
1997-12-23	102.22	
1997-09-15	101.77	
1997-07-11	101.55	
1997-06-10	101.69	
1997-04-11	102.05	
1997-01-17	102.45	
1996-11-06	101.90	
1996-09-11	101.37	
1996-07-23	101.19	
1996-06-14	101.20	
1996-04-11	101.61	
1996-02-14	102.04	
1995-12-11	102.38	
1995-10-13	102.94	
1995-08-09	103.51	
1995-06-22	104.12	
1995-04-12	105.39	
1995-02-08	105.97	
1994-11-11	106.86	
1994-09-13	107.39	
1994-07-12	107.08	
1994-05-11	107.51	
1994-03-11	108.18	
1994-01-12	108.73	
1993-11-12	108.57	
1993-09-10	110.35	
1993-08-12	111.09	
1993-06-10	112.94	
1993-04-14	114.83	
1993-02-10	117.35	
1992-12-09	118.32	
1992-10-12	120.33	

Ground-water levels, continued.

Date	Feet below Surface	Feet to Sealevel
1992-09-10	119.72	
1992-07-14	121.66	
1992-05-13	124.18	
1992-03-12	125.88	
1992-01-13	127.58	
1991-11-12	128.53	
1991-09-17	129.03	
1991-07-11	131.01	
1991-05-08	131.53	
1991-03-11	133.60	
1991-01-10	135.39	
1990-11-12	143.14	
1990-08-08	134.77	
1990-01-09	133.51	
1989-11-08	127.78	
1989-09-15	129.16	
1989-07-11	118.96	
1989-05-09	115.47	
1989-03-07	115.50	
1989-01-06	116.17	
1988-11-11	119.25	
1988-09-08	118.86	
1988-07-07	115.87	
1988-05-11	117.15	
1988-03-16	118.18	
1988-01-06	118.38	
1987-11-10	119.03	
1987-09-09	118.40	
1987-07-15	117.47	
1987-05-06	117.46	
1987-03-11	117.00	
1987-01-09	118.22	
1986-11-12	120.00	
1986-09-12	119.74	
1986-07-07	117.91	
1986-05-09	118.60	
1986-03-11	119.77	
1986-01-07	116.87	
1985-11-06	118.16	
1985-09-05	118.20	
1985-07-08	115.15	
1985-05-03	115.64	
1985-03-06	118.33	
1985-01-11	118.00	
1984-11-06	116.33	
1984-09-12	116.37	
1984-07-09	114.08	
1984-05-03	109.79	
1984-03-01	110.08	
1984-01-05	112.75	
1983-11-03	114.50	
1983-09-01	116.79	
1983-07-13	115.42	
1983-05-03	116.75	
1983-03-09	118.17	

Date	Feet below Surface	Feet to Sealevel
1992-08-11	120.27	
1992-06-12	124.28	
1992-04-16	124.91	
1992-02-19	126.73	
1991-12-16	127.76	
1991-10-10	129.26	
1991-08-05	130.25	
1991-06-11	130.00	
1991-04-10	132.78	
1991-02-12	133.98	
1990-12-14	136.45	
1990-10-11	138.92	
1990-04-10	135.69	
1989-12-07	131.85	
1989-10-09	132.00	
1989-08-09	122.98	
1989-06-06	116.10	
1989-04-06	115.66	
1989-02-07	115.92	
1988-12-13	121.32	
1988-10-13	116.15	
1988-08-11	115.98	
1988-06-06	116.45	
1988-04-06	118.59	
1988-02-11	116.14	
1987-12-10	117.10	
1987-10-07	120.00	
1987-08-12	116.33	
1987-06-05	116.93	
1987-04-09	116.03	
1987-02-05	117.38	
1986-12-04	119.43	
1986-10-13	120.00	
1986-08-13	122.53	
1986-06-06	117.74	
1986-04-15	119.57	
1986-02-07	118.80	
1985-12-04	117.43	
1985-10-03	119.16	
1985-08-14	117.25	
1985-06-06	113.81	
1985-04-03	116.83	
1985-02-04	118.25	
1984-12-11	117.66	
1984-10-09	116.83	
1984-08-07	114.75	
1984-06-05	111.87	
1984-04-10	109.33	
1984-02-06	110.83	
1983-12-06	114.50	
1983-10-05	118.83	
1983-08-04	116.50	
1983-06-08	114.58	
1983-04-12	116.91	
1983-02-03	116.25	

Ground-water levels, continued.

Date	Feet below Surface	Feet to Sealevel	Date	Feet below Surface	Feet to Sealevel
1983-01-12	117.43		1982-12-03	117.97	
1982-11-04	118.75		1982-10-08	119.91	
1982-09-09	119.66		1982-08-04	118.78	
1982-07-14	119.79		1982-06-04	116.74	
1982-05-07	117.15		1982-04-08	116.69	
1982-03-10	117.79		1982-02-03	118.13	
1982-01-13	117.58		1981-09-25	122.21	

D12
NNW **FED USGS** **USGS40000144295**
1/4 - 1/2 Mile
Higher

Org. Identifier:	USGS-CA		
Formal name:	USGS California Water Science Center		
Monloc Identifier:	USGS-342603119430402		
Monloc name:	004N027W16C002S		
Monloc type:	Well		
Monloc desc:	Not Reported		
Huc code:	18060013	Drainagearea value:	Not Reported
Drainagearea Units:	Not Reported	Contrib drainagearea:	Not Reported
Contrib drainagearea units:	Not Reported	Latitude:	34.434164
Longitude:	-119.7187474	Sourcemap scale:	24000
Horiz Acc measure:	1	Horiz Acc measure units:	seconds
Horiz Collection method:	Interpolated from map		
Horiz coord refsys:	NAD83	Vert measure val:	210.00
Vert measure units:	feet	Vertacc measure val:	025
Vert accmeasure units:	feet		
Vertcollection method:	Interpolated from topographic map		
Vert coord refsys:	NGVD29	Countrycode:	US
Aquifername:	California Coastal Basin aquifers		
Formation type:	Not Reported		
Aquifer type:	Not Reported		
Construction date:	19810921	Welldepth:	230
Welldepth units:	ft	Wellholedepth:	Not Reported
Wellholedepth units:	Not Reported		

Ground-water levels, Number of Measurements: 271

Date	Feet below Surface	Feet to Sealevel	Date	Feet below Surface	Feet to Sealevel
2004-12-14	107.12		2004-11-03	106.90	
2004-09-13	106.68		2004-08-12	106.46	
2004-07-15	106.30		2004-06-17	105.60	
2004-06-07	105.70		2004-05-18	105.73	
2004-04-13	105.67		2004-03-10	105.39	
2004-02-12	105.70		2004-01-12	105.49	
2003-12-15	104.90		2003-11-10	101.43	
2003-10-09	104.58		2003-09-18	104.51	
2003-08-13	104.42		2003-07-03	104.17	
2003-06-12	104.27		2003-05-06	104.82	
2003-04-09	105.07		2003-03-05	105.05	
2003-02-03	104.12		2003-01-09	103.99	
2002-12-16	103.76		2002-11-12	103.48	
2002-10-14	103.31		2002-09-23	103.11	

Ground-water levels, continued.

Date	Feet below Surface	Feet to Sealevel
2002-08-20	102.68	
2002-05-13	101.92	
2002-03-14	102.05	
2002-01-14	101.47	
2001-11-27	101.64	
2001-09-17	101.80	
2001-07-18	101.90	
2001-05-17	102.50	
2001-03-20	103.36	
2001-01-15	104.67	
2000-11-14	105.04	
2000-09-20	105.20	
2000-07-12	105.35	
2000-06-12	100.74	
2000-04-17	101.70	
2000-02-15	101.86	
1999-12-12	100.83	
1999-10-14	101.93	
1999-08-15	101.12	
1999-06-22	99.38	
1999-05-23	98.20	
1999-03-31	99.78	
1999-01-22	100.22	
1998-12-01	100.44	
1998-09-16	101.10	
1998-07-15	102.42	
1998-05-21	101.09	
1998-03-17	103.16	
1998-01-14	104.40	
1997-11-17	104.46	
1997-08-11	104.27	
1997-06-26	100.95	
1997-05-19	101.03	
1997-03-12	101.48	
1996-12-19	102.23	
1996-10-16	101.68	
1996-08-13	101.20	
1996-06-14	102.35	
1996-04-11	102.93	
1996-02-14	103.47	
1995-12-11	103.72	
1995-10-13	103.72	
1995-08-09	104.02	
1995-06-22	104.68	
1995-04-12	106.08	
1995-02-09	107.31	
1994-11-11	108.38	
1994-09-13	109.01	
1994-07-12	109.35	
1994-05-11	109.93	
1994-02-15	111.44	
1993-12-14	112.08	
1993-10-12	113.86	
1993-08-12	117.27	
1993-06-11	118.79	

Date	Feet below Surface	Feet to Sealevel
2002-07-15	102.61	
2002-04-22	102.07	
2002-02-11	101.61	
2001-12-24	101.71	
2001-10-22	101.80	
2001-08-17	101.70	
2001-06-13	102.16	
2001-04-18	102.77	
2001-02-15	104.26	
2000-12-18	105.10	
2000-10-11	105.37	
2000-08-14	105.79	
2000-06-14	103.90	
2000-05-22	101.23	
2000-03-13	101.60	
2000-01-12	102.18	
1999-11-16	101.78	
1999-09-12	102.02	
1999-07-24	100.76	
1999-06-20	99.22	
1999-04-14	99.53	
1999-02-25	99.77	
1998-12-18	100.25	
1998-10-28	100.66	
1998-08-12	101.79	
1998-06-16	101.58	
1998-04-13	102.57	
1998-02-19	103.71	
1997-12-24	104.30	
1997-09-15	104.24	
1997-07-11	104.50	
1997-06-11	100.93	
1997-04-11	101.70	
1997-01-17	102.40	
1996-11-07	101.93	
1996-09-11	101.44	
1996-07-24	101.39	
1996-05-14	102.64	
1996-03-21	103.13	
1996-01-18	103.43	
1995-11-09	103.71	
1995-09-14	103.40	
1995-07-12	104.32	
1995-05-10	105.57	
1995-03-15	106.40	
1994-12-13	108.27	
1994-10-13	108.66	
1994-08-11	109.04	
1994-06-15	109.51	
1994-04-13	110.42	
1994-01-12	111.79	
1993-11-12	112.43	
1993-09-10	114.47	
1993-07-13	119.10	
1993-05-11	119.69	

Ground-water levels, continued.

Date	Feet below Surface	Feet to Sealevel
1993-04-14	120.55	
1993-02-11	122.92	
1992-12-09	124.20	
1992-10-13	125.43	
1992-08-11	126.13	
1992-06-12	127.82	
1992-04-16	128.92	
1992-02-19	130.44	
1991-12-16	133.00	
1991-10-10	132.17	
1991-08-05	132.97	
1991-07-11	133.16	
1991-05-08	133.89	
1991-03-11	135.62	
1991-01-10	136.92	
1990-11-12	145.52	
1990-08-08	134.80	
1990-04-10	134.17	
1989-12-07	134.80	
1989-10-09	129.25	
1989-08-09	125.71	
1989-06-06	118.87	
1989-04-06	118.57	
1989-02-07	119.00	
1988-12-13	120.33	
1988-10-13	119.50	
1988-08-11	118.97	
1988-06-06	119.10	
1988-04-06	120.19	
1988-02-11	119.15	
1987-12-10	119.75	
1987-10-07	121.24	
1987-08-12	120.00	
1987-06-05	120.17	
1987-04-09	118.95	
1987-02-05	119.79	
1986-12-04	120.73	
1986-10-13	120.85	
1986-08-13	123.93	
1986-06-06	119.85	
1986-04-15	120.73	
1986-02-07	120.28	
1985-12-04	119.93	
1985-10-03	121.35	
1985-08-14	118.00	
1985-06-06	116.46	
1985-04-03	118.33	
1985-02-04	118.80	
1984-12-11	118.00	
1984-10-09	117.75	
1984-08-07	116.13	
1984-06-05	114.50	
1984-04-10	113.88	
1984-02-06	115.75	
1983-12-06	117.92	

Date	Feet below Surface	Feet to Sealevel
1993-03-11	121.80	
1993-01-13	123.67	
1992-11-12	124.72	
1992-09-10	125.67	
1992-07-14	127.03	
1992-05-13	128.38	
1992-03-12	129.74	
1992-01-13	131.07	
1991-11-12	131.67	
1991-09-17	132.00	
1991-07-12	133.04	
1991-06-11	134.02	
1991-04-10	134.54	
1991-02-12	135.95	
1990-12-14	137.72	
1990-10-11	139.56	
1990-08-02	134.75	
1990-01-09	131.65	
1989-11-08	128.91	
1989-09-15	132.39	
1989-07-11	120.24	
1989-05-09	118.40	
1989-03-07	118.47	
1989-01-06	119.43	
1988-11-11	123.26	
1988-09-08	115.56	
1988-07-07	118.95	
1988-05-11	119.63	
1988-03-16	120.10	
1988-01-06	120.00	
1987-11-10	121.42	
1987-09-09	120.74	
1987-07-15	120.00	
1987-05-06	120.56	
1987-03-11	119.75	
1987-01-09	120.27	
1986-11-12	120.73	
1986-09-12	120.35	
1986-07-07	119.10	
1986-05-09	120.15	
1986-03-11	120.82	
1986-01-07	119.66	
1985-11-06	120.13	
1985-09-05	120.00	
1985-07-08	117.14	
1985-05-03	118.07	
1985-03-06	119.00	
1985-01-11	118.59	
1984-11-06	117.67	
1984-09-12	116.88	
1984-07-09	115.45	
1984-05-03	113.54	
1984-03-01	115.17	
1984-01-05	116.62	
1983-11-03	118.17	

Ground-water levels, continued.

Date	Feet below Surface	Feet to Sealevel	Date	Feet below Surface	Feet to Sealevel
1983-10-05	120.00		1983-09-01	119.38	
1983-08-04	118.25		1983-07-13	117.67	
1983-06-08	117.75		1983-05-03	119.58	
1983-04-12	115.84		1983-03-09	119.42	
1983-02-03	119.20		1983-01-12	120.13	
1982-12-03	120.77		1982-11-04	121.12	
1982-10-08	121.55		1982-09-09	121.23	
1982-08-04	120.38		1982-07-14	119.43	
1982-06-04	119.45		1982-05-07	119.79	
1982-04-08	119.33		1982-03-10	120.33	
1982-02-03	120.19		1982-01-13	118.19	
1981-09-25	122.10				

13
South **FED USGS** **USGS40000143896**
1/4 - 1/2 Mile
Lower

Org. Identifier:	USGS-CA		
Formal name:	USGS California Water Science Center		
Monloc Identifier:	USGS-342520119425001		
Monloc name:	004N027W16P001S		
Monloc type:	Well		
Monloc desc:	Not Reported		
Huc code:	18060013	Drainagearea value:	Not Reported
Drainagearea Units:	Not Reported	Contrib drainagearea:	Not Reported
Contrib drainagearea units:	Not Reported	Latitude:	34.4222196
Longitude:	-119.7148579	Sourcemap scale:	24000
Horiz Acc measure:	1	Horiz Acc measure units:	seconds
Horiz Collection method:	Interpolated from map		
Horiz coord refsys:	NAD83	Vert measure val:	81.00
Vert measure units:	feet	Vertacc measure val:	.1
Vert accmeasure units:	feet		
Vertcollection method:	Level or other surveying method		
Vert coord refsys:	NGVD29	Countrycode:	US
Aquifername:	California Coastal Basin aquifers		
Formation type:	Not Reported		
Aquifer type:	Not Reported		
Construction date:	19310101	Welldepth:	496
Welldepth units:	ft	Wellholedepth:	526
Wellholedepth units:	ft		

Ground-water levels, Number of Measurements: 8

Date	Feet below Surface	Feet to Sealevel	Date	Feet below Surface	Feet to Sealevel
1948-04-07	97.70				
1948-03-11	111.60				
Note: The site was being pumped.					
1948-02-11	47				
Note: Other conditions existed that would affect the measured water level.					
1948-01-22	44.70				
Note: Other conditions existed that would affect the measured water level.					
1945-05-10	37.78				
Note: Other conditions existed that would affect the measured water level.					

Ground-water levels, continued.

Date	Feet below Surface	Feet to Sealevel	Date	Feet below Surface	Feet to Sealevel
1931-10-11	50.70				
Note: Other conditions existed that would affect the measured water level.					
1931-10-10	63.9				
Note: Other conditions existed that would affect the measured water level.					
1931-06	50				
Note: Other conditions existed that would affect the measured water level.					

E14
East
1/2 - 1 Mile
Higher

CA WELLS **CADW60000014607**

Objectid:	14607
Latitude:	34.4294
Longitude:	-119.7067
Site code:	344294N1197067W001
State well numbe:	04N27W15E001S
Local well name:	”
Well use id:	6
Well use descrip:	Unknown
County id:	42
County name:	Santa Barbara
Basin code:	’3-17’
Basin desc:	Santa Barbara
Dwr region id:	80238
Dwr region:	Southern Region Office
Site id:	CADW60000014607

E15
East
1/2 - 1 Mile
Higher

FED USGS **USGS40000144098**

Org. Identifier:	USGS-CA		
Formal name:	USGS California Water Science Center		
Monloc Identifier:	USGS-342546119421701		
Monloc name:	004N027W15E001S		
Monloc type:	Well		
Monloc desc:	Not Reported		
Huc code:	18060013	Drainagearea value:	Not Reported
Drainagearea Units:	Not Reported	Contrib drainagearea:	Not Reported
Contrib drainagearea units:	Not Reported	Latitude:	34.4294416
Longitude:	-119.7056909	Sourcemap scale:	24000
Horiz Acc measure:	1	Horiz Acc measure units:	seconds
Horiz Collection method:	Interpolated from map		
Horiz coord refsys:	NAD83	Vert measure val:	145.00
Vert measure units:	feet	Vertacc measure val:	20
Vert accmeasure units:	feet		
Vertcollection method:	Interpolated from topographic map		
Vert coord refsys:	NGVD29	Countrycode:	US
Aquifername:	California Coastal Basin aquifers		
Formation type:	Not Reported		

GEOCHECK® - PHYSICAL SETTING SOURCE MAP FINDINGS

Aquifer type:	Not Reported		
Construction date:	Not Reported	Welldepth:	Not Reported
Welldepth units:	Not Reported	Wellholedepth:	Not Reported
Wellholedepth units:	Not Reported		

Ground-water levels, Number of Measurements: 329

Date	Feet below Surface	Feet to Sealevel	Date	Feet below Surface	Feet to Sealevel
2004-12-14	80.72		2004-11-03	80.60	
2004-09-13	81.41		2004-08-12	80.56	
2004-07-15	80.43		2004-06-07	82.98	
2004-05-18	79.80		2004-04-13	80.34	
2004-03-10	80.03		2004-02-12	80.71	
2004-01-12	80.11		2003-12-15	79.43	
2003-11-10	79.86		2003-10-09	80.41	
2003-09-18	79.76		2003-08-13	81.16	
2003-07-03	80.12		2003-06-12	81.02	
2003-05-06	82.66		2003-04-09	86.14	
2003-03-05	90.18		2003-02-03	78.57	
2003-01-09	78.46		2002-12-16	78.81	
2002-11-12	79.13		2002-10-14	78.31	
2002-09-23	79.05		2002-08-20	77.81	
2002-07-15	78.92		2002-05-13	78.04	
2002-04-22	79.31		2002-03-14	79.37	
2002-02-11	78.08		2002-01-14	77.98	
2001-12-24	83.64		2001-11-27	77.63	
2001-10-22	82.00		2001-09-17	78.08	
2001-08-17	78.22		2001-07-18	78.08	
2001-06-13	78.17		2001-05-17	79.32	
2001-04-18	78.61		2001-03-20	78.86	
2001-02-15	79.61		2001-01-15	80.21	
2000-12-18	81.01		2000-11-14	85.92	
2000-10-11	82.23		2000-09-20	86.52	
2000-08-14	85.52		2000-07-12	87.91	
2000-06-14	82.92		2000-05-22	80.37	
2000-04-16	80.36		2000-03-13	79.37	
2000-02-15	79.54		2000-01-12	80.14	
1999-12-12	80.79		1999-11-16	81.53	
1999-10-14	83.17		1999-09-12	90.43	
1999-08-15	89.32		1999-07-24	88.21	
1999-06-20	81.41		1999-05-06	81.38	
1999-04-14	77.78		1999-03-31	78.41	
1999-02-25	78.62		1999-01-21	78.20	
1998-12-17	78.25		1998-11-30	78.68	
1998-10-27	78.81		1998-09-15	79.42	
1998-08-11	80.71		1998-07-14	88.39	
1998-06-15	80.78		1998-05-20	78.97	
1998-04-13	78.69		1998-03-17	78.55	
1998-02-18	78.64		1998-01-13	79.11	
1997-12-23	79.18		1997-11-17	79.42	
1997-09-16	79.45		1997-08-11	79.58	
1997-07-11	79.70		1997-06-10	79.90	
1997-05-19	80.00		1997-04-10	80.31	
1997-03-12	80.70		1997-01-16	81.05	
1996-12-18	80.87		1996-11-06	81.10	
1996-10-15	81.13		1996-09-10	81.21	
1996-08-13	81.45		1996-07-23	81.72	
1996-06-13	81.77		1996-05-09	82.15	

Ground-water levels, continued.

Date	Feet below Surface	Feet to Sealevel
1996-04-10	82.56	
1996-02-13	83.00	
1995-12-08	83.47	
1995-10-12	84.46	
1995-08-08	85.00	
1995-06-21	85.02	
1995-04-11	86.11	
1995-02-09	86.91	
1994-11-10	88.00	
1994-09-12	89.03	
1994-07-11	89.41	
1994-05-10	90.00	
1994-03-10	90.65	
1994-01-11	91.01	
1993-11-11	88.79	
1993-09-09	91.59	
1993-07-12	92.31	
1993-05-10	92.43	
1993-03-10	93.97	
1993-01-12	98.77	
1992-11-11	97.08	
1992-09-10	98.00	
1992-07-14	101.34	
1992-05-13	104.70	
1992-03-12	106.80	
1992-01-13	108.49	
1991-11-12	109.67	
1991-09-17	110.60	
1991-07-11	113.39	
1991-05-08	115.21	
1991-03-11	118.20	
1991-01-10	122.44	
1990-11-12	129.00	
1990-09-12	128.00	
1990-07-10	125.90	
1990-05-08	123.23	
1990-03-08	120.39	
1990-01-08	119.23	
1989-11-08	115.52	
1989-09-15	112.74	
1989-07-10	105.34	
1989-05-08	95.65	
1989-03-06	96.26	
1989-01-04	97.30	
1988-10-12	98.44	
1988-08-10	99.74	
1988-06-07	101.75	
1988-04-05	108.85	
1988-02-10	101.30	
1987-12-10	103.62	
1987-09-09	108.57	
1987-07-14	103.82	
1987-05-07	106.00	
1987-03-11	106.80	
1987-01-09	110.56	

Date	Feet below Surface	Feet to Sealevel
1996-03-20	83.29	
1996-01-17	83.03	
1995-11-08	83.90	
1995-09-13	84.48	
1995-07-11	85.34	
1995-05-10	85.78	
1995-03-15	86.87	
1994-12-12	87.78	
1994-10-12	88.40	
1994-08-10	88.97	
1994-06-14	89.54	
1994-04-12	90.18	
1994-02-11	90.94	
1993-12-14	89.03	
1993-10-11	89.44	
1993-08-11	92.17	
1993-06-10	93.48	
1993-04-13	93.11	
1993-02-10	95.22	
1992-12-08	96.12	
1992-10-12	100.75	
1992-08-11	99.40	
1992-06-12	104.11	
1992-04-16	105.30	
1992-02-19	107.32	
1991-12-16	108.77	
1991-10-10	110.82	
1991-08-05	111.75	
1991-06-11	114.38	
1991-04-10	116.49	
1991-02-12	119.78	
1990-12-14	126.00	
1990-10-11	130.08	
1990-08-08	127.34	
1990-06-06	127.40	
1990-04-09	121.72	
1990-02-08	118.85	
1989-12-06	116.88	
1989-10-09	111.48	
1989-08-08	108.37	
1989-06-05	97.87	
1989-04-06	96.33	
1989-02-06	96.83	
1988-11-10	99.08	
1988-09-09	99.28	
1988-07-07	101.00	
1988-05-10	103.60	
1988-03-15	107.35	
1988-01-06	103.10	
1987-10-07	112.21	
1987-08-12	104.18	
1987-06-05	104.53	
1987-04-09	105.57	
1987-02-05	108.50	
1986-12-04	114.60	

Ground-water levels, continued.

Date	Feet below Surface	Feet to Sealevel
1986-11-12	119.10	
1986-09-12	119.16	
1986-07-07	115.00	
1986-05-08	111.00	
1986-03-11	114.77	
1986-01-07	106.17	
1985-11-06	112.00	
1985-09-05	115.70	
1985-07-08	110.10	
1985-05-02	107.33	
1985-03-05	114.08	
1985-01-11	114.25	
1984-11-05	110.63	
1984-09-12	114.87	
1984-07-09	111.63	
1984-05-03	101.25	
1984-03-01	101.08	
1984-01-05	102.92	
1983-11-03	106.10	
1983-09-01	113.47	
1983-07-13	106.92	
1983-05-03	103.83	
1983-03-08	101.95	
1983-01-11	101.80	
1982-11-03	107.36	
1982-09-08	111.52	
1982-07-14	108.67	
1982-05-07	103.08	
1982-03-10	105.00	
1982-01-13	107.39	
1981-11-06	112.69	
1981-09-11	117.19	
1981-07-14	114.19	
1981-05-15	112.00	
1981-03-11	117.73	
1981-01-15	118.31	
1980-11-07	122.37	
1980-09-12	121.19	
1980-07-10	122.25	
1980-05-20	121.50	
1980-03-11	117.65	
1980-01-16	118.00	
1979-10-10	95.50	
1979-08-02	113.47	
1979-06-08	103.21	
1979-04-11	108.12	
1978-11-03		
Note: An obstruction was encountered in the well above the water surface (no water level recorded).		
1978-10-05		
Note: An obstruction was encountered in the well above the water surface (no water level recorded).		
1978-09-08		
Note: An obstruction was encountered in the well above the water surface (no water level recorded).		
1978-08-01		
Note: An obstruction was encountered in the well above the water surface (no water level recorded).		
1978-07-06	97.60	

Date	Feet below Surface	Feet to Sealevel
1986-10-13	118.70	
1986-08-13	119.00	
1986-06-06	110.54	
1986-04-15	114.73	
1986-02-07	113.66	
1985-12-04	107.60	
1985-10-03	115.27	
1985-08-14	114.33	
1985-06-06	105.30	
1985-04-03	111.00	
1985-02-04	114.25	
1984-12-11	113.42	
1984-10-09	114.25	
1984-08-07	113.17	
1984-06-05	108.66	
1984-04-10	100.13	
1984-02-06	101.50	
1983-12-06	104.83	
1983-10-05	115.75	
1983-08-04	110.83	
1983-06-08	101.08	
1983-04-12	103.25	
1983-02-03	96.39	
1982-12-02	104.25	
1982-10-07	111.79	
1982-08-04	110.66	
1982-06-04	104.62	
1982-04-07	104.64	
1982-02-05	105.00	
1981-12-08	109.59	
1981-10-14	114.19	
1981-08-07	115.09	
1981-06-24	112.49	
1981-04-09	113.86	
1981-02-17	115.66	
1980-12-09	121.64	
1980-10-13	122.47	
1980-08-06	122.44	
1980-06-05	121.44	
1980-04-19	119.76	
1980-02-12	118.77	
1979-11-13	117.25	
1979-09-11	115.00	
1979-07-17	112.40	
1979-05-04	108.29	
1979-03-08	107.00	
1978-06-01	98.75	

Ground-water levels, continued.

Date	Feet below Surface	Feet to Sealevel	Date	Feet below Surface	Feet to Sealevel
1978-05-11	100.28		1978-04-06	99.19	
1978-03-03	101.97		1978-02-02	105.34	
1978-01-05	107.20		1977-12-08	108.00	
1977-11-02	104.85		1977-10-05	108.33	
1977-05-13	99.43		1977-04-21	96.25	
1977-03-30	95.78		1977-02-08	96.66	
1976-12-29	96.65		1976-11-29	96.87	
1976-10-07	97.40		1976-09-14	98.20	
1976-08-10	96.23		1976-07-14	97.00	
1976-06-16	93.40		1976-05-11	93.80	
1976-04-08	91.30				

16
SSE **FED USGS** **USGS40000143838**
1/2 - 1 Mile
Lower

Org. Identifier:	USGS-CA		
Formal name:	USGS California Water Science Center		
Monloc Identifier:	USGS-342514119424401		
Monloc name:	004N027W21B002S		
Monloc type:	Well		
Monloc desc:	Not Reported		
Huc code:	18060013	Drainagearea value:	Not Reported
Drainagearea Units:	Not Reported	Contrib drainagearea:	Not Reported
Contrib drainagearea units:	Not Reported	Latitude:	34.420553
Longitude:	-119.713191	Sourcemap scale:	24000
Horiz Acc measure:	1	Horiz Acc measure units:	seconds
Horiz Collection method:	Interpolated from map		
Horiz coord refsys:	NAD83	Vert measure val:	75.00
Vert measure units:	feet	Vertacc measure val:	.1
Vert accmeasure units:	feet		
Vertcollection method:	Level or other surveying method		
Vert coord refsys:	NGVD29	Countrycode:	US
Aquifername:	California Coastal Basin aquifers		
Formation type:	Not Reported		
Aquifer type:	Not Reported		
Construction date:	19310101	Welldepth:	570
Welldepth units:	ft	Wellholedepth:	602
Wellholedepth units:	ft		

Ground-water levels, Number of Measurements: 6

Date	Feet below Surface	Feet to Sealevel	Date	Feet below Surface	Feet to Sealevel
1948-03-10	104.5				
Note: The site was being pumped.					
1948-02-11	46				
Note: Other conditions existed that would affect the measured water level.					
1945-05-10	38.08				
Note: Other conditions existed that would affect the measured water level.					
1931-10-11	48.25				
Note: Other conditions existed that would affect the measured water level.					
1931-09-10	60.1				
Note: Other conditions existed that would affect the measured water level.					

Ground-water levels, continued.

Date	Feet below Surface	Feet to Sealevel	Date	Feet below Surface	Feet to Sealevel
1931-06	48				

Note: Other conditions existed that would affect the measured water level.

F17
SE
1/2 - 1 Mile
Lower

CA WELLS **CADW60000033393**

Objectid:	33393
Latitude:	34.423
Longitude:	-119.708
Site code:	344225N1197086W001
State well numbe:	04N27W16R001S
Local well name:	'16-R1'
Well use id:	1
Well use descrip:	Observation
County id:	42
County name:	Santa Barbara
Basin code:	'3-17'
Basin desc:	Santa Barbara
Dwr region id:	80238
Dwr region:	Southern Region Office
Site id:	CADW60000033393

18
East
1/2 - 1 Mile
Lower

FED USGS **USGS40000144058**

Org. Identifier:	USGS-CA		
Formal name:	USGS California Water Science Center		
Monloc Identifier:	USGS-342542119421501		
Monloc name:	004N027W15E002S		
Monloc type:	Well		
Monloc desc:	ALAMEDA PARK WELL		
Huc code:	18060013	Drainagearea value:	Not Reported
Drainagearea Units:	Not Reported	Contrib drainagearea:	Not Reported
Contrib drainagearea units:	Not Reported	Latitude:	34.4283305
Longitude:	-119.7051352	Sourcemap scale:	24000
Horiz Acc measure:	1	Horiz Acc measure units:	seconds
Horiz Collection method:	Interpolated from map		
Horiz coord refsys:	NAD83	Vert measure val:	130.
Vert measure units:	feet	Vertacc measure val:	25.
Vert accmeasure units:	feet		
Vertcollection method:	Interpolated from topographic map		
Vert coord refsys:	NGVD29	Countrycode:	US
Aquifername:	California Coastal Basin aquifers		
Formation type:	Not Reported		
Aquifer type:	Not Reported		
Construction date:	19900801	Welldepth:	500
Welldepth units:	ft	Wellholedepth:	540
Wellholedepth units:	ft		

Ground-water levels, Number of Measurements: 146

Date	Feet below Surface	Feet to Sealevel	Date	Feet below Surface	Feet to Sealevel
2004-12-14	80.20		2004-11-03	66.72	
2004-09-13	68.47		2004-08-12	66.53	
2004-07-15	66.67		2004-06-07	64.59	
2004-05-18	65.42		2004-04-13	67.10	
2004-03-10	65.91		2004-02-12	67.60	
2004-01-12	66.70		2003-12-15	64.75	
2003-11-10	65.89		2003-10-09	68.91	
2003-09-18	64.49		2003-08-13	71.47	
2003-07-03	66.16		2003-06-12	68.99	
2003-05-06	74.84		2003-04-09	77.56	
2003-03-05					
Note: The site was being pumped.					
2003-02-03	63.89		2003-01-09	64.10	
2002-12-16	64.48		2002-11-12	64.96	
2002-10-14	63.47		2002-09-23	65.88	
2002-08-20	62.68		2002-07-15	65.02	
2002-05-13	64.27		2002-04-22	65.75	
2002-03-14	66.49		2002-02-11	63.04	
2002-01-14	63.50		2001-12-24	62.40	
2001-11-27	62.20				
2001-10-22					
Note: The site was being pumped.					
2001-09-17	62.88		2001-08-17	62.92	
2001-07-18	62.74		2001-06-13	62.49	
2001-05-17	65.21		2001-04-18	63.06	
2001-03-20	62.87		2001-02-15	63.56	
2001-01-15	64.30		2000-12-18	65.50	
2000-11-14					
Note: The site was being pumped.					
2000-10-11	85.67				
2000-09-20					
Note: The site was being pumped.					
2000-08-14					
Note: The site was being pumped.					
2000-07-12					
Note: The site was being pumped.					
2000-06-14					
Note: The site was being pumped.					
2000-05-22	66.58		2000-04-17	67.30	
2000-03-13	63.91				
2000-02-15					
Note: The site was being pumped.					
2000-01-12	64.55		1999-12-12	65.36	
1999-11-16	66.05		1999-10-14	68.87	
1999-09-12					
Note: The site was being pumped.					
1999-08-15					
Note: The site was being pumped.					
1999-07-24					
Note: The site was being pumped.					
1999-06-20					
Note: The site was being pumped.					
1999-05-23	82.85		1998-10-28	64.04	
1998-09-16	64.44				
1998-08-12					
Note: An obstruction was encountered in the well above the water surface (no water level recorded).					

Ground-water levels, continued.

Date	Feet below Surface	Feet to Sealevel	Date	Feet below Surface	Feet to Sealevel
1998-07-15					
Note: An obstruction was encountered in the well above the water surface (no water level recorded).					
1998-06-16					
Note: The site was being pumped.					
1998-05-21					
Note: An obstruction was encountered in the well above the water surface (no water level recorded).					
1998-04-14	63.35		1998-03-18	63.21	
1998-02-19	63.11		1998-01-14	63.67	
1997-12-24	63.64		1997-11-18	63.91	
1997-09-16	63.80		1997-08-11	64.03	
1997-07-11	64.19		1997-06-11	64.19	
1997-05-19					
Note: An obstruction was encountered in the well above the water surface (no water level recorded).					
1997-04-11	65.30		1997-03-12	65.59	
1997-01-17	66.70		1996-12-19	65.04	
1996-11-07	65.01		1996-10-16	65.00	
1996-09-11	65.27		1996-08-13	65.64	
1996-07-24	65.79		1996-06-14	65.81	
1996-05-14	67.22		1996-04-11	66.52	
1996-03-21	67.79		1996-02-14	67.04	
1996-01-18	66.99		1995-12-11	67.38	
1995-11-09	67.74		1995-10-13	68.91	
1995-09-14					
Note: An obstruction was encountered in the well above the water surface (no water level recorded).					
1995-08-08	69.41		1995-07-12	61.67	
1995-06-22	61.50		1995-05-10	61.51	
1995-04-12	61.51		1995-03-15	60.89	
1995-02-09	60.46		1994-12-13	60.89	
1994-11-11	60.44		1994-10-13	60.43	
1994-09-13	60.41		1994-08-11	60.41	
1994-07-12	60.42		1994-06-15	60.43	
1994-05-11	80.42		1994-04-13	80.41	
1994-03-11	60.37		1994-02-15	59.87	
1994-01-12	58.89				
1993-12-15	-2.43				
Note: The site was flowing, but the head could not be measured without additional equipment.					
1993-11-12	28.19		1993-10-12	21.27	
1993-09-10	28.53		1993-08-12	34.01	
1993-07-13	28.50		1993-06-11	4.41	
1993-05-11	34.32		1993-04-14	27.23	
1993-03-11	20.04		1993-02-11	20.14	
1993-01-13	82.66		1992-12-09	25.15	
1992-11-12	70.59		1992-10-12	90.63	
1992-09-11	16.47		1992-08-12	18.69	
1992-07-14	43.94		1992-06-12	86.64	
1992-04-16	97.29		1992-03-12	108.84	
1992-02-12	98.91		1992-02-03	87.05	
1992-01-09	100.31		1990-08-01	135	

19
ESE
1/2 - 1 Mile
Lower

Site ID:	01-3646
Groundwater Flow:	Not Reported
Shallow Water Depth:	Not Reported
Deep Water Depth:	Not Reported
Average Water Depth:	5
Date:	02/15/1994

AQUIFLOW **66292**

Map ID Direction Distance Elevation	Database	EDR ID Number
G20 **West** **1/2 - 1 Mile** **Higher**	**FED USGS**	**USGS40000144053**

Org. Identifier:	USGS-CA		
Formal name:	USGS California Water Science Center		
Monloc Identifier:	USGS-342541119433501		
Monloc name:	004N027W17J001S		
Monloc type:	Well		
Monloc desc:	Not Reported		
Huc code:	18060013	Drainagearea value:	Not Reported
Drainagearea Units:	Not Reported	Contrib drainagearea:	Not Reported
Contrib drainagearea units:	Not Reported	Latitude:	34.4280531
Longitude:	-119.7273588	Sourcemap scale:	24000
Horiz Acc measure:	1	Horiz Acc measure units:	seconds
Horiz Collection method:	Interpolated from map		
Horiz coord refsys:	NAD83	Vert measure val:	138.80
Vert measure units:	feet	Vertacc measure val:	.1
Vert accmeasure units:	feet		
Vertcollection method:	Level or other surveying method		
Vert coord refsys:	NGVD29	Countrycode:	US
Aquifername:	California Coastal Basin aquifers		
Formation type:	Not Reported		
Aquifer type:	Not Reported		
Construction date:	19790706	Welldepth:	320
Welldepth units:	ft	Wellholedepth:	385
Wellholedepth units:	ft		

Ground-water levels, Number of Measurements: 306

Date	Feet below Surface	Feet to Sealevel	Date	Feet below Surface	Feet to Sealevel
2004-12-14	36.25		2004-11-03	36.10	
2004-09-13	36.25		2004-08-12	35.89	
2004-07-15	35.48		2004-06-16	35.25	
2004-06-07	35.01		2004-05-18	34.94	
2004-04-13	34.63		2004-03-10	34.29	
2004-02-12	34.51		2004-01-12	34.18	
2003-12-15	34.11		2003-11-10	34.14	
2003-10-09	34.16		2003-09-18	34.16	
2003-08-13	34.15		2003-07-03	34.13	
2003-06-12	34.18		2003-05-06	34.40	
2003-04-09	35.03		2003-03-05	35.21	
2003-02-03	34.04		2003-01-09	33.74	
2002-12-16	33.78		2002-11-12	34.27	
2002-10-14	33.52		2002-09-23	33.48	
2002-08-20	32.93		2002-07-15	32.78	
2002-06-21	32.40		2002-05-13	31.60	
2002-04-22	31.76		2002-03-14	30.92	
2002-02-11	30.81		2002-01-14	30.72	
2001-12-24	30.94		2001-11-27	30.86	
2001-10-22	31.19		2001-09-17	31.14	
2001-08-17	31.05		2001-07-18	31.21	
2001-06-20	31.35		2001-06-13	31.23	
2001-05-17	31.58		2001-04-18	31.54	
2001-03-20	31.87		2001-02-15	32.70	

Ground-water levels, continued.

Date	Feet below Surface	Feet to Sealevel
2001-01-15	33.10	
2000-11-14	33.48	
2000-09-20	34.19	
2000-07-12	34.74	
2000-05-22	33.52	
2000-03-13	33.40	
2000-01-12	33.91	
1999-11-16	33.79	
1999-09-12	34.87	
1999-07-24	33.48	
1999-05-06	30.78	
1999-03-31	30.67	
1999-01-21	31.37	
1998-11-30	32.33	
1998-09-15	32.75	
1998-07-14	34.97	
1998-06-15	34.06	
1998-04-13	34.27	
1998-02-18	35.21	
1997-12-23	35.64	
1997-09-16	35.54	
1997-07-11	35.22	
1997-05-19	35.19	
1997-03-12	35.31	
1996-12-19	35.34	
1996-10-16	35.27	
1996-08-13	34.63	
1996-06-14	34.48	
1996-04-11	34.55	
1996-02-14	35.02	
1995-12-11	35.36	
1995-10-13	35.73	
1995-08-09	36.37	
1995-06-22	35.21	
1995-05-10	37.28	
1995-03-15	37.78	
1994-12-12	39.15	
1994-09-13	39.92	
1994-07-12	39.54	
1994-05-11	39.68	
1994-03-11	40.13	
1994-01-12	40.76	
1993-11-12	41.20	
1993-09-10	42.59	
1993-07-13	43.82	
1993-05-10	45.28	
1993-03-11	47.07	
1993-01-13	48.96	
1992-11-11	49.88	
1992-09-10	50.41	
1992-07-14	51.68	
1992-06-12	52.13	
1992-04-16	53.19	
1992-02-19	55.02	
1991-12-16	55.80	

Date	Feet below Surface	Feet to Sealevel
2000-12-18	33.56	
2000-10-11	34.17	
2000-08-14	35.18	
2000-06-14	33.16	
2000-04-17	33.57	
2000-02-15	33.63	
1999-12-12	33.79	
1999-10-14	34.37	
1999-08-15	34.17	
1999-06-20	30.99	
1999-04-14	30.68	
1999-02-25	30.99	
1998-12-17	31.41	
1998-10-28	32.13	
1998-08-11	33.94	
1998-06-16	34.12	
1998-05-21	33.88	
1998-03-17	34.65	
1998-01-13	35.71	
1997-11-17	35.95	
1997-08-11	35.30	
1997-06-10	35.17	
1997-04-11	35.22	
1997-01-17	35.42	
1996-11-06	35.36	
1996-09-11	34.99	
1996-07-23	34.64	
1996-05-09	34.61	
1996-03-21	34.72	
1996-01-18	35.12	
1995-11-09	35.48	
1995-09-14	36.03	
1995-07-12	36.68	
1995-06-20	36.61	
1995-04-12	37.48	
1995-02-09	38.18	
1994-11-11	39.37	
1994-08-11	39.66	
1994-06-15	39.48	
1994-04-13	39.85	
1994-02-15	40.51	
1993-12-14	40.68	
1993-10-12	41.96	
1993-08-12	43.17	
1993-06-11	46.38	
1993-04-14	45.97	
1993-02-11	48.19	
1992-12-09	49.28	
1992-10-12	50.50	
1992-08-11	50.79	
1992-07-09	51.75	
1992-05-13	52.71	
1992-03-12	54.01	
1992-01-13	55.33	
1991-11-12	56.19	

Ground-water levels, continued.

Date	Feet below Surface	Feet to Sealevel	Date	Feet below Surface	Feet to Sealevel
1991-10-10	56.62		1991-09-17	57.28	
1991-08-05	57.13		1991-07-11	57.43	
1991-06-11	56.36		1991-05-08	57.97	
1991-04-10	58.35		1991-03-11	59.14	
1991-02-12	59.56		1991-01-10	60.21	
1990-12-14	61.90		1990-12-04	62.73	
1990-11-12	69.94		1990-10-11	64.70	
1990-09-13	63.31		1990-08-08	59.49	
1990-07-10	58.60		1990-06-07	59.14	
1990-05-09	57.50				
1990-04-10	61.07				
Note: A nearby site that taps the same aquifer had been pumped recently.					
1990-03-09	57.30		1990-02-09	64.17	
1990-01-09	59.37		1989-12-07	60.62	
1989-11-08	56.18		1989-10-09	59.73	
1989-09-25	60.99		1989-09-15	59.72	
1989-08-09	53.48		1989-07-11	48.55	
1989-06-06	46.17		1989-05-09	45.70	
1989-04-06	45.75		1989-03-07	45.44	
1989-02-07	45.79		1989-01-06	46.00	
1988-12-13	51.16		1988-11-10	50.68	
1988-10-12	45.51		1988-09-09	45.51	
1988-08-11	45.38		1988-07-07	45.40	
1988-06-21	45.38		1988-06-07	45.60	
1988-05-11	45.88		1988-04-06	46.87	
1988-03-16	46.65		1988-02-11	44.30	
1988-01-07	46.93		1987-12-10	44.85	
1987-10-07	46.78		1987-09-09	45.90	
1987-08-20	43.92		1987-08-12	43.11	
1987-07-15	44.85		1987-06-05	44.02	
1987-05-07	43.91		1987-04-09	43.30	
1987-03-11	44.23		1987-02-05	44.37	
1987-01-09	44.90		1986-12-04	45.37	
1986-11-12	46.18		1986-10-13	43.30	
1986-09-12	45.30		1986-08-13	44.61	
1986-07-07	44.48		1986-06-06	43.65	
1986-05-09	43.75		1986-04-15	44.42	
1986-03-11	45.20		1986-02-07	44.70	
1986-01-07	43.85		1985-12-04	44.14	
1985-11-06	44.75		1985-10-03	45.30	
1985-09-05	45.40		1985-08-14	44.55	
1985-07-08	42.80		1985-06-06	41.93	
1985-05-03	35.90		1985-04-03	43.13	
1985-03-06	44.10		1985-02-04	44.43	
1985-01-11	43.93		1984-12-11	43.02	
1984-11-05	43.39		1984-10-09	43.77	
1984-09-12	43.47		1984-08-13	40.79	
1984-08-07	41.85		1984-07-09	41.06	
1984-06-05	39.43		1984-05-03	38.35	
1984-04-10	37.72		1984-03-01	38.60	
1984-02-06	39.02		1984-01-05	39.81	
1983-12-06	40.47		1983-11-03	42.02	
1983-10-05	44.56		1983-09-01	43.02	
1983-08-04	43.18		1983-07-13	42.81	
1983-06-08	42.06		1983-05-03	43.60	

Ground-water levels, continued.

Date	Feet below Surface	Feet to Sealevel	Date	Feet below Surface	Feet to Sealevel
1983-04-12	43.76		1983-03-08	38.92	
1983-01-12	47.80		1982-12-02	45.60	
1982-11-04	46.31		1982-10-08	46.92	
1982-09-09	46.86		1982-08-04	46.47	
1982-07-14	45.98		1982-06-04	44.96	
1982-05-05	45.11		1982-04-07	45.39	
1982-03-10	45.71		1982-02-05	45.79	
1982-01-12	46.28		1981-12-08	46.48	
1981-11-06	47.19		1981-10-20	47.39	
1981-09-11	46.99		1981-08-05	48.99	
1981-07-14	53.09		1981-06-24	45.49	
1981-05-15	44.69		1981-04-09	46.29	
1981-03-10	47.29		1981-02-27	47.60	
1981-01-15	48.23		1980-12-09	48.56	
1980-11-07	48.24		1980-10-10	47.95	
1980-09-11	48.04		1980-08-06	47.98	
1980-07-10	48.15		1980-06-05	48.55	
1980-05-20	48.70		1980-04-19	48.00	
1980-03-12	47.60		1980-02-12	49.00	
1980-01-16	47.60		1979-11-13	47.68	
1979-11-03	46.18		1979-09-04	46.23	

F21
SE
1/2 - 1 Mile
Lower

FED USGS **USGS40000143910**

Org. Identifier:	USGS-CA		
Formal name:	USGS California Water Science Center		
Monloc Identifier:	USGS-342521119422401		
Monloc name:	004N027W16R001S		
Monloc type:	Well		
Monloc desc:	Not Reported		
Huc code:	18060013	Drainagearea value:	Not Reported
Drainagearea Units:	Not Reported	Contrib drainagearea:	Not Reported
Contrib drainagearea units:	Not Reported	Latitude:	34.4224973
Longitude:	-119.7076352	Sourcemap scale:	24000
Horiz Acc measure:	1	Horiz Acc measure units:	seconds
Horiz Collection method:	Interpolated from map		
Horiz coord refsys:	NAD83	Vert measure val:	84.80
Vert measure units:	feet	Vertacc measure val:	.1
Vert accmeasure units:	feet		
Vertcollection method:	Level or other surveying method		
Vert coord refsys:	NGVD29	Countrycode:	US
Aquifername:	California Coastal Basin aquifers		
Formation type:	Not Reported		
Aquifer type:	Not Reported		
Construction date:	19790821	Welldepth:	625
Welldepth units:	ft	Wellholedepth:	720
Wellholedepth units:	ft		

Ground-water levels, Number of Measurements: 1962

Date	Feet below Surface	Feet to Sealevel
2004-12-14	44.18	
2004-09-13	48.56	
2004-07-15	44.36	
2004-05-18	43.39	
2004-03-10	43.92	
2004-01-12	44.86	
2003-11-10	44.30	
2003-09-18	44.27	
2003-07-03	44.64	
2003-05-06	49.29	
2003-03-05	42.37	
2003-01-09	42.17	
2002-11-12	42.62	
2002-09-23	42.86	
2002-07-15	43.23	
2002-01-14	42.11	
2001-11-27	41.50	
2001-09-17	39.43	
2001-07-18	41.51	
2001-05-17	41.76	
2001-03-20	38.56	
2001-01-15	39.56	
2000-11-14	41.43	
2000-09-20	43.87	
2000-07-12	48.76	
2000-06-14	40.99	
2000-04-16	53.99	
2000-02-15	39.47	
1999-12-12	40.76	
1999-10-14	44.60	
1999-08-15	51.45	
1999-06-20	40.05	
1999-04-14	40.15	
1999-02-25	39.18	
1998-12-17	40.00	
1998-10-27	42.44	
1998-08-11	43.22	
1998-06-23	44.21	
1998-05-20	43.01	
1998-03-17	38.58	
1998-01-13	38.98	
1997-11-17	39.30	
1997-08-28	39.50	
1997-08-11	39.45	
1997-06-10	39.72	
1997-04-10	40.53	
1997-01-16	47.41	
1996-11-06	40.55	
1996-09-10	40.44	
1996-07-23	42.42	
1996-05-09	41.32	
1996-03-20	43.81	
1996-01-17	42.07	
1995-11-08	42.72	
1995-09-13	45.38	

Date	Feet below Surface	Feet to Sealevel
2004-11-03	43.77	
2004-08-12	44.95	
2004-06-07	42.98	
2004-04-13	45.10	
2004-02-12	46.67	
2003-12-15	42.58	
2003-10-09	44.56	
2003-08-13	46.56	
2003-06-12	46.46	
2003-04-09	50.21	
2003-02-03	42.28	
2002-12-16	43.25	
2002-10-14	41.46	
2002-08-20	41.71	
2002-02-11	40.81	
2001-12-24	39.48	
2001-10-22	43.00	
2001-08-17	39.55	
2001-06-13	39.36	
2001-04-18	40.11	
2001-02-15	39.04	
2000-12-18	40.62	
2000-10-11	42.18	
2000-08-14	48.31	
2000-06-23	45.23	
2000-05-22	42.64	
2000-03-13	39.35	
2000-01-12	40.05	
1999-11-16	41.65	
1999-09-12	52.32	
1999-07-24	50.33	
1999-05-06	40.63	
1999-03-31	42.54	
1999-01-22	40.76	
1998-11-30	40.88	
1998-09-15	41.63	
1998-07-14	52.92	
1998-06-15	47.62	
1998-04-13	39.08	
1998-02-18	38.12	
1997-12-23	39.05	
1997-09-15	39.34	
1997-08-27	39.39	
1997-07-11	39.62	
1997-05-19	40.01	
1997-03-11	42.54	
1996-12-18	40.30	
1996-10-15	40.57	
1996-08-13	40.82	
1996-06-13	40.88	
1996-04-11	41.87	
1996-02-13	44.55	
1995-12-08	42.21	
1995-10-12	45.19	
1995-08-08	44.98	

Ground-water levels, continued.

Date	Feet below Surface	Feet to Sealevel
1995-07-11	45.99	
1995-05-10	44.00	
1995-03-14	45.57	
1994-12-12	45.75	
1994-10-12	47.10	
1994-08-10	47.21	
1994-06-21	48.53	
1994-05-10	49.08	
1994-03-10	49.73	
1994-01-11	50.50	
1993-11-11	48.53	
1993-09-09	53.82	
1993-07-12	53.02	
1993-05-10	51.10	
1993-03-10	51.78	
1993-01-12	55.87	
1992-11-11	53.35	
1992-09-10	54.26	
1992-07-14	58.42	
1992-05-13	59.65	
1992-03-12	61.78	
1992-01-13	63.60	
1991-11-12	64.89	
1991-09-17	63.63	
1991-07-17	69.58	
1991-07-11	69.91	
1991-05-08	74.15	
1991-03-11	80.24	
1991-01-10	93.36	
1990-11-12	136.77	
1990-09-12	138.82	
1990-07-10	139.31	
1990-05-08	135.30	
1990-03-08	127.68	
1990-01-08	82.82	
1989-11-08	123.77	
1989-09-15	115.55	
1989-07-10	104.23	
1989-05-08	54.13	
1989-03-06	54.17	
1989-01-04	55.15	
1988-11-10	56.87	
1988-09-09	57.25	
1988-07-06	64.18	
1988-06-06	61.95	
1988-04-05	97.35	
1988-02-10	60.41	
1987-12-10	64.65	
1987-10-07	109.73	
1987-09-02	88.80	
1987-07-15	63.56	
1987-05-07	64.19	
1987-03-11	68.05	
1987-01-09	77.55	
1986-11-17	112.33	

Date	Feet below Surface	Feet to Sealevel
1995-06-21	43.28	
1995-04-11	44.05	
1995-02-08	44.64	
1994-11-10	46.30	
1994-09-12	56.60	
1994-07-11	48.34	
1994-06-14	48.62	
1994-04-12	49.04	
1994-02-11	52.66	
1993-12-14	49.97	
1993-10-11	49.82	
1993-08-11	55.01	
1993-06-10	52.72	
1993-04-13	51.12	
1993-02-10	53.57	
1992-12-08	54.85	
1992-10-12	57.57	
1992-08-11	55.32	
1992-06-12	59.34	
1992-04-16	60.70	
1992-02-19	61.75	
1991-12-16	65.60	
1991-10-10	66.71	
1991-08-05	68.45	
1991-07-12	69.92	
1991-06-11	71.88	
1991-04-10	76.90	
1991-02-12	84.93	
1990-12-14	102.02	
1990-10-11	142.54	
1990-08-08	133.84	
1990-06-06	136.75	
1990-04-09	122.80	
1990-02-08	116.54	
1989-12-06	127.20	
1989-10-09	125.60	
1989-08-08	115.55	
1989-06-05	72.66	
1989-04-06	56.63	
1989-02-06	54.76	
1988-12-13	58.68	
1988-10-12	56.35	
1988-08-10	58.37	
1988-06-22	60.29	
1988-05-10	67.50	
1988-03-15	93.07	
1988-01-07	61.88	
1987-11-10	74.00	
1987-09-09	92.52	
1987-08-10	62.92	
1987-06-05	62.48	
1987-04-09	65.73	
1987-02-05	71.90	
1986-12-04	92.00	
1986-10-10	115.51	

Ground-water levels, continued.

Date	Feet below Surface	Feet to Sealevel
1986-09-30	118.79	
1986-09-28	119.19	
1986-09-26	120.15	
1986-09-24	121.17	
1986-09-22	128.10	
1986-09-20	130.31	
1986-09-18	130.18	
1986-09-16	130.10	
1986-09-14	129.97	
1986-09-12	129.80	
1986-09-10	129.66	
1986-09-08	129.46	
1986-09-06	129.30	
1986-09-04	129.19	
1986-09-02	129.05	
1986-08-31	128.90	
1986-08-29	128.72	
1986-08-27	128.59	
1986-08-25	128.41	
1986-08-23	128.19	
1986-08-21	128.06	
1986-08-19	127.62	
1986-08-17	127.54	
1986-08-15	127.36	
1986-08-13	127.23	
1986-08-11	127.06	
1986-08-09	126.83	
1986-08-07	126.62	
1986-08-05	126.41	
1986-08-03	126.21	
1986-08-01	125.93	
1986-07-30	125.69	
1986-07-28	125.44	
1986-07-26	125.09	
1986-07-24	124.77	
1986-07-22	124.36	
1986-07-20	123.95	
1986-07-18	123.57	
1986-07-16	123.00	
1986-07-14	122.44	
1986-07-12	121.75	
1986-07-10	120.92	
1986-07-08	119.69	
1986-07-06	121.29	
1986-07-04	120.64	
1986-07-02	119.95	
1986-06-30	119.16	
1986-06-28	118.33	
1986-06-26	117.35	
1986-06-24	116.28	
1986-06-22	115.06	
1986-06-20	113.68	
1986-06-18	112.03	
1986-06-16	109.73	
1986-06-14	107.47	

Date	Feet below Surface	Feet to Sealevel
1986-09-29	118.74	
1986-09-27	119.67	
1986-09-25	120.59	
1986-09-23	124.15	
1986-09-21	130.39	
1986-09-19	130.25	
1986-09-17	130.14	
1986-09-15	130.04	
1986-09-13	129.90	
1986-09-11	129.74	
1986-09-09	129.52	
1986-09-07	129.39	
1986-09-05	129.25	
1986-09-03	129.11	
1986-09-01	128.98	
1986-08-30	128.82	
1986-08-28	128.65	
1986-08-26	128.50	
1986-08-24	128.29	
1986-08-22	128.11	
1986-08-20	127.96	
1986-08-18	127.60	
1986-08-16	127.47	
1986-08-14	127.31	
1986-08-12	127.16	
1986-08-10	126.95	
1986-08-08	126.69	
1986-08-06	126.52	
1986-08-04	126.31	
1986-08-02	126.07	
1986-07-31	125.83	
1986-07-29	125.56	
1986-07-27	125.25	
1986-07-25	124.94	
1986-07-23	124.60	
1986-07-21	124.16	
1986-07-19	123.77	
1986-07-17	123.28	
1986-07-15	122.73	
1986-07-13	122.11	
1986-07-11	121.35	
1986-07-09	120.35	
1986-07-07	120.58	
1986-07-05	120.97	
1986-07-03	120.29	
1986-07-01	119.58	
1986-06-29	118.75	
1986-06-27	117.86	
1986-06-25	116.82	
1986-06-23	115.69	
1986-06-21	114.40	
1986-06-19	112.86	
1986-06-17	111.14	
1986-06-15	108.63	
1986-06-13	106.19	

Ground-water levels, continued.

Date	Feet below Surface	Feet to Sealevel
1986-06-12	105.07	
1986-06-10	101.95	
1986-06-08	97.94	
1986-06-06	92.80	
1986-06-04	88.29	
1986-06-02	84.33	
1986-05-31	80.50	
1986-05-29	81.56	
1986-05-27	81.07	
1986-05-25	80.62	
1986-05-23	81.73	
1986-05-21	83.50	
1986-05-19	79.37	
1986-05-17	80.07	
1986-05-15	81.33	
1986-05-13	82.35	
1986-05-11	81.38	
1986-05-09	79.91	
1986-05-07	81.53	
1986-05-05	82.04	
1986-05-03	82.96	
1986-05-01	84.45	
1986-04-29	85.92	
1986-04-27	86.88	
1986-04-25	88.89	
1986-04-23	91.38	
1986-04-21	92.23	
1986-04-19	93.56	
1986-04-17	96.13	
1986-04-15	98.79	
1986-04-04	107.86	
1986-04-02	112.01	
1986-03-29	114.83	
1986-03-27	113.07	
1986-03-25	110.91	
1986-03-23	107.93	
1986-03-18	108.38	
1986-03-16	114.65	
1986-03-14	115.14	
1986-03-12	113.10	
1986-03-10	110.07	
1986-03-08	108.85	
1986-03-06	116.37	
1986-03-04	116.95	
1986-03-02	115.57	
1986-02-28	113.73	
1986-02-26	111.23	
1986-02-24	107.65	
1986-02-22	112.19	
1986-02-20	113.04	
1986-02-18	110.24	
1986-02-16	110.91	
1986-02-14	107.28	
1986-02-12	112.20	
1986-02-10	116.24	

Date	Feet below Surface	Feet to Sealevel
1986-06-11	103.64	
1986-06-09	100.08	
1986-06-07	95.57	
1986-06-05	91.07	
1986-06-03	85.83	
1986-06-01	82.51	
1986-05-30	80.79	
1986-05-28	80.79	
1986-05-26	80.54	
1986-05-24	81.02	
1986-05-22	82.59	
1986-05-20	79.81	
1986-05-18	79.64	
1986-05-16	80.63	
1986-05-14	82.23	
1986-05-12	82.23	
1986-05-10	80.37	
1986-05-08	80.64	
1986-05-06	81.79	
1986-05-04	82.24	
1986-05-02	83.69	
1986-04-30	85.25	
1986-04-28	86.15	
1986-04-26	87.86	
1986-04-24	90.08	
1986-04-22	92.85	
1986-04-20	92.34	
1986-04-18	94.80	
1986-04-16	97.52	
1986-04-14	99.02	
1986-04-03	109.69	
1986-04-01	115.01	
1986-03-28	114.01	
1986-03-26	112.09	
1986-03-24	109.57	
1986-03-22	105.88	
1986-03-17	110.87	
1986-03-15	115.86	
1986-03-13	114.18	
1986-03-11	111.80	
1986-03-09	108.08	
1986-03-07	112.34	
1986-03-05	117.55	
1986-03-03	116.32	
1986-03-01	114.71	
1986-02-27	112.61	
1986-02-25	109.53	
1986-02-23	108.67	
1986-02-21	114.14	
1986-02-19	111.70	
1986-02-17	111.22	
1986-02-15	109.24	
1986-02-13	108.35	
1986-02-11	116.23	
1986-02-09	115.60	

Ground-water levels, continued.

Date	Feet below Surface	Feet to Sealevel
1986-02-08	114.88	
1986-02-06	113.50	
1986-02-04	111.75	
1986-02-02	110.80	
1986-01-31	108.78	
1986-01-23	96.76	
1986-01-21	92.76	
1986-01-19	88.56	
1986-01-17	86.19	
1986-01-15	83.40	
1986-01-13	79.06	
1986-01-11	77.42	
1986-01-09	73.87	
1986-01-07	71.67	
1986-01-05	72.15	
1986-01-03	70.43	
1986-01-01	67.60	
1985-12-30	67.97	
1985-12-28	68.36	
1985-12-26	68.77	
1985-12-24	69.22	
1985-12-22	69.77	
1985-12-20	70.40	
1985-12-18	70.34	
1985-12-16	70.10	
1985-12-14	70.77	
1985-12-12	70.09	
1985-12-10	70.15	
1985-12-08	70.61	
1985-12-06	71.06	
1985-12-04	71.51	
1985-12-02	71.96	
1985-11-30	72.53	
1985-11-28	73.10	
1985-11-26	73.84	
1985-11-24	74.49	
1985-11-22	75.44	
1985-11-20	76.20	
1985-11-18	77.21	
1985-11-16	78.14	
1985-11-14	78.60	
1985-11-12	77.38	
1985-11-10	77.05	
1985-11-08	77.94	
1985-11-06	78.86	
1985-11-04	79.81	
1985-11-02	80.80	
1985-10-31	81.71	
1985-10-29	82.93	
1985-10-27	84.22	
1985-10-25	85.62	
1985-10-23	87.20	
1985-10-21	88.85	
1985-10-19	90.77	
1985-10-17	92.81	

Date	Feet below Surface	Feet to Sealevel
1986-02-07	114.21	
1986-02-05	112.67	
1986-02-03	110.80	
1986-02-01	109.82	
1986-01-24	98.93	
1986-01-22	94.28	
1986-01-20	91.52	
1986-01-18	86.88	
1986-01-16	85.31	
1986-01-14	82.34	
1986-01-12	78.84	
1986-01-10	75.85	
1986-01-08	72.02	
1986-01-06	72.10	
1986-01-04	70.95	
1986-01-02	68.57	
1985-12-31	67.79	
1985-12-29	68.14	
1985-12-27	68.57	
1985-12-25	68.98	
1985-12-23	69.48	
1985-12-21	70.07	
1985-12-19	70.34	
1985-12-17	69.94	
1985-12-15	70.46	
1985-12-13	70.41	
1985-12-11	70.26	
1985-12-09	70.39	
1985-12-07	70.82	
1985-12-05	71.28	
1985-12-03	71.74	
1985-12-01	72.24	
1985-11-29	72.74	
1985-11-27	73.51	
1985-11-25	74.11	
1985-11-23	74.99	
1985-11-21	75.90	
1985-11-19	76.72	
1985-11-17	77.64	
1985-11-15	78.52	
1985-11-13	79.23	
1985-11-11	76.64	
1985-11-09	77.52	
1985-11-07	78.40	
1985-11-05	79.33	
1985-11-03	80.31	
1985-11-01	81.29	
1985-10-30	82.29	
1985-10-28	83.56	
1985-10-26	84.88	
1985-10-24	86.40	
1985-10-22	88.00	
1985-10-20	89.79	
1985-10-18	91.82	
1985-10-16	93.94	

Ground-water levels, continued.

Date	Feet below Surface	Feet to Sealevel
1985-10-15	95.21	
1985-10-13	98.06	
1985-10-11	101.58	
1985-10-09	106.25	
1985-10-07	106.82	
1985-10-05	106.97	
1985-10-03	107.09	
1985-10-01	107.21	
1985-09-29	106.78	
1985-09-27	106.78	
1985-09-25	106.84	
1985-09-23	106.88	
1985-09-21	106.92	
1985-09-19	107.01	
1985-09-17	106.68	
1985-09-15	106.81	
1985-09-13	106.94	
1985-09-11	107.07	
1985-09-09	107.22	
1985-09-07	107.44	
1985-09-05	107.65	
1985-09-03	108.01	
1985-09-01	108.64	
1985-08-30	107.75	
1985-08-28	106.99	
1985-08-26	107.10	
1985-08-24	107.10	
1985-08-22	107.23	
1985-08-20	107.21	
1985-08-18	106.98	
1985-08-16	106.10	
1985-08-14	108.56	
1985-08-12	114.52	
1985-08-01	120.89	
1985-07-30	120.25	
1985-07-28	119.56	
1985-07-26	118.77	
1985-07-24	117.83	
1985-07-22	116.74	
1985-07-20	115.52	
1985-07-18	114.12	
1985-07-16	112.44	
1985-07-14	110.42	
1985-07-12	107.89	
1985-07-10	106.98	
1985-07-08	104.51	
1985-07-06	101.50	
1985-07-04	97.37	
1985-07-02	94.58	
1985-06-30	94.11	
1985-06-28	93.59	
1985-06-26	91.13	
1985-06-24	91.54	
1985-06-22	90.07	
1985-06-20	88.40	

Date	Feet below Surface	Feet to Sealevel
1985-10-14	96.60	
1985-10-12	99.68	
1985-10-10	103.79	
1985-10-08	106.80	
1985-10-06	106.88	
1985-10-04	107.04	
1985-10-02	107.17	
1985-09-30	106.76	
1985-09-28	106.78	
1985-09-26	106.81	
1985-09-24	106.87	
1985-09-22	106.90	
1985-09-20	106.98	
1985-09-18	107.00	
1985-09-16	106.75	
1985-09-14	106.86	
1985-09-12	107.01	
1985-09-10	107.10	
1985-09-08	107.32	
1985-09-06	107.53	
1985-09-04	107.83	
1985-09-02	108.25	
1985-08-31	109.07	
1985-08-29	106.92	
1985-08-27	107.06	
1985-08-25	107.08	
1985-08-23	107.16	
1985-08-21	107.24	
1985-08-19	107.12	
1985-08-17	106.67	
1985-08-15	106.71	
1985-08-13	111.29	
1985-08-02	118.57	
1985-07-31	120.58	
1985-07-29	119.91	
1985-07-27	119.18	
1985-07-25	118.33	
1985-07-23	117.28	
1985-07-21	116.15	
1985-07-19	114.87	
1985-07-17	113.32	
1985-07-15	111.48	
1985-07-13	109.21	
1985-07-11	108.13	
1985-07-09	105.87	
1985-07-07	103.05	
1985-07-05	99.60	
1985-07-03	95.74	
1985-07-01	94.38	
1985-06-29	93.86	
1985-06-27	93.31	
1985-06-25	91.83	
1985-06-23	90.27	
1985-06-21	90.93	
1985-06-19	86.59	

Ground-water levels, continued.

Date	Feet below Surface	Feet to Sealevel
1985-06-18	85.87	
1985-06-16	85.15	
1985-06-14	83.05	
1985-06-12	80.30	
1985-06-10	77.15	
1985-06-08	74.89	
1985-06-06	74.04	
1985-06-04	73.15	
1985-06-02	72.63	
1985-05-31	71.25	
1985-05-29	71.08	
1985-05-27	71.22	
1985-05-25	72.60	
1985-05-23	71.95	
1985-05-21	71.49	
1985-05-19	67.76	
1985-05-17	68.07	
1985-05-15	68.37	
1985-05-13	68.67	
1985-05-11	68.99	
1985-05-09	69.30	
1985-05-07	69.67	
1985-05-05	70.00	
1985-05-03	70.43	
1985-05-01	70.87	
1985-04-29	71.10	
1985-04-27	71.49	
1985-04-25	71.93	
1985-04-23	72.34	
1985-04-21	72.83	
1985-04-19	73.35	
1985-04-17	73.89	
1985-04-15	74.48	
1985-04-13	75.10	
1985-04-11	75.56	
1985-04-09	76.11	
1985-04-07	76.85	
1985-04-05	77.65	
1985-04-03	78.49	
1985-04-01	79.48	
1985-03-30	80.47	
1985-03-28	81.50	
1985-03-26	82.34	
1985-03-24	83.47	
1985-03-22	84.77	
1985-03-20	86.20	
1985-03-18	87.63	
1985-03-16	89.33	
1985-03-14	91.09	
1985-03-02	107.59	
1985-02-28	109.37	
1985-02-26	109.81	
1985-02-24	110.63	
1985-02-22	111.95	
1985-02-20	108.67	

Date	Feet below Surface	Feet to Sealevel
1985-06-17	85.05	
1985-06-15	84.15	
1985-06-13	81.79	
1985-06-11	78.47	
1985-06-09	75.37	
1985-06-07	74.46	
1985-06-05	73.68	
1985-06-03	73.38	
1985-06-01	71.06	
1985-05-30	71.53	
1985-05-28	70.89	
1985-05-26	71.85	
1985-05-24	72.63	
1985-05-22	72.64	
1985-05-20	68.81	
1985-05-18	67.89	
1985-05-16	68.24	
1985-05-14	68.49	
1985-05-12	68.84	
1985-05-10	69.16	
1985-05-08	69.49	
1985-05-06	69.84	
1985-05-04	70.19	
1985-05-02	70.65	
1985-04-30	71.12	
1985-04-28	71.32	
1985-04-26	71.68	
1985-04-24	72.08	
1985-04-22	72.59	
1985-04-20	73.07	
1985-04-18	73.65	
1985-04-16	74.19	
1985-04-14	74.80	
1985-04-12	75.37	
1985-04-10	75.78	
1985-04-08	76.47	
1985-04-06	77.25	
1985-04-04	78.06	
1985-04-02	78.99	
1985-03-31	79.95	
1985-03-29	80.99	
1985-03-27	81.84	
1985-03-25	83.31	
1985-03-23	84.09	
1985-03-21	85.42	
1985-03-19	86.93	
1985-03-17	88.48	
1985-03-15	90.18	
1985-03-13	92.72	
1985-03-01	108.26	
1985-02-27	109.58	
1985-02-25	110.16	
1985-02-23	111.23	
1985-02-21	110.00	
1985-02-19	107.83	

Ground-water levels, continued.

Date	Feet below Surface	Feet to Sealevel
1985-02-18	107.96	
1985-02-16	108.15	
1985-02-14	108.58	
1985-02-12	108.16	
1985-02-10	108.33	
1985-02-01	107.72	
1985-01-30	107.90	
1985-01-28	108.01	
1985-01-26	108.22	
1985-01-24	108.42	
1985-01-22	108.68	
1985-01-20	109.10	
1985-01-18	109.77	
1985-01-16	110.87	
1985-01-14	108.20	
1985-01-12	108.40	
1985-01-10	108.64	
1985-01-08	108.87	
1985-01-06	109.25	
1985-01-04	109.67	
1985-01-02	110.03	
1984-12-31	110.67	
1984-12-29	111.32	
1984-12-27	112.06	
1984-12-25	113.28	
1984-12-23	114.91	
1984-12-21	117.50	
1984-12-19	118.47	
1984-12-17	118.79	
1984-12-15	117.59	
1984-12-13	116.29	
1984-12-11	116.17	
1984-12-09	115.83	
1984-12-07	114.40	
1984-12-05	113.82	
1984-12-03	113.21	
1984-12-01	112.60	
1984-11-29	111.88	
1984-11-27	111.10	
1984-11-25	110.13	
1984-11-23	109.02	
1984-11-21	107.72	
1984-11-19	106.34	
1984-11-17	104.49	
1984-11-15	102.21	
1984-11-13	98.89	
1984-11-11	94.04	
1984-11-09	92.84	
1984-11-07	91.77	
1984-11-05	90.30	
1984-11-03	91.03	
1984-11-01	92.93	
1984-10-30	99.19	
1984-10-28	99.19	
1984-10-26	100.42	

Date	Feet below Surface	Feet to Sealevel
1985-02-17	108.05	
1985-02-15	108.33	
1985-02-13	108.84	
1985-02-11	108.65	
1985-02-02	107.62	
1985-01-31	107.80	
1985-01-29	107.94	
1985-01-27	108.13	
1985-01-25	108.32	
1985-01-23	108.53	
1985-01-21	108.87	
1985-01-19	109.40	
1985-01-17	110.29	
1985-01-15	109.25	
1985-01-13	108.28	
1985-01-11	108.50	
1985-01-09	108.73	
1985-01-07	109.03	
1985-01-05	109.44	
1985-01-03	109.85	
1985-01-01	110.43	
1984-12-30	110.96	
1984-12-28	111.65	
1984-12-26	112.62	
1984-12-24	114.02	
1984-12-22	116.05	
1984-12-20	118.33	
1984-12-18	118.14	
1984-12-16	118.23	
1984-12-14	117.04	
1984-12-12	115.47	
1984-12-10	116.37	
1984-12-08	115.18	
1984-12-06	114.11	
1984-12-04	113.52	
1984-12-02	112.91	
1984-11-30	112.23	
1984-11-28	111.49	
1984-11-26	110.66	
1984-11-24	109.57	
1984-11-22	108.41	
1984-11-20	107.06	
1984-11-18	105.46	
1984-11-16	103.40	
1984-11-14	98.89	
1984-11-12	96.63	
1984-11-10	93.05	
1984-11-08	91.90	
1984-11-06	92.86	
1984-11-04	90.16	
1984-11-02	91.96	
1984-10-31	93.92	
1984-10-29	99.19	
1984-10-27	99.19	
1984-10-25	101.66	

Ground-water levels, continued.

Date	Feet below Surface	Feet to Sealevel
1984-10-24	101.46	
1984-10-22	103.77	
1984-10-20	107.66	
1984-10-18	113.29	
1984-10-16	118.58	
1984-10-14	119.96	
1984-10-12	119.71	
1984-10-10	119.05	
1984-10-08	117.84	
1984-10-06	115.36	
1984-10-04	118.90	
1984-10-02	126.86	
1984-09-30	127.80	
1984-09-28	127.65	
1984-09-26	127.49	
1984-09-24	127.28	
1984-09-22	127.06	
1984-09-20	126.85	
1984-09-18	126.74	
1984-09-16	126.49	
1984-09-14	126.25	
1984-09-12	126.00	
1984-09-10	125.67	
1984-09-08	125.38	
1984-09-06	123.98	
1984-09-04	123.61	
1984-09-02	123.10	
1984-08-31	123.38	
1984-08-29	122.67	
1984-08-27	121.58	
1984-08-25	119.95	
1984-08-23	117.67	
1984-08-21	121.90	
1984-08-19	125.51	
1984-08-17	125.34	
1984-08-15	125.19	
1984-08-13	125.03	
1984-08-11	124.90	
1984-08-09	124.74	
1984-08-07	124.59	
1984-08-05	124.39	
1984-08-03	124.19	
1984-08-01	123.99	
1984-07-30	123.75	
1984-07-28	123.45	
1984-07-26	123.24	
1984-07-24	123.06	
1984-07-22	122.76	
1984-07-20	122.44	
1984-07-18	122.14	
1984-07-16	121.87	
1984-07-14	121.53	
1984-07-12	121.09	
1984-07-10	120.58	
1984-07-08	120.27	

Date	Feet below Surface	Feet to Sealevel
1984-10-23	102.26	
1984-10-21	105.58	
1984-10-19	110.16	
1984-10-17	115.68	
1984-10-15	120.09	
1984-10-13	119.86	
1984-10-11	119.43	
1984-10-09	118.55	
1984-10-07	116.75	
1984-10-05	115.96	
1984-10-03	122.53	
1984-10-01	127.88	
1984-09-29	127.74	
1984-09-27	127.58	
1984-09-25	127.36	
1984-09-23	127.17	
1984-09-21	126.94	
1984-09-19	126.82	
1984-09-17	126.62	
1984-09-15	126.35	
1984-09-13	126.14	
1984-09-11	125.82	
1984-09-09	125.55	
1984-09-07	125.19	
1984-09-05	123.82	
1984-09-03	123.37	
1984-09-01	123.76	
1984-08-30	123.02	
1984-08-28	122.18	
1984-08-26	120.86	
1984-08-24	118.82	
1984-08-22	119.32	
1984-08-20	124.87	
1984-08-18	125.43	
1984-08-16	125.28	
1984-08-14	125.11	
1984-08-12	124.97	
1984-08-10	124.83	
1984-08-08	124.65	
1984-08-06	124.49	
1984-08-04	124.28	
1984-08-02	124.12	
1984-07-31	123.87	
1984-07-29	123.60	
1984-07-27	123.35	
1984-07-25	123.13	
1984-07-23	122.94	
1984-07-21	122.59	
1984-07-19	122.29	
1984-07-17	122.02	
1984-07-15	121.73	
1984-07-13	121.30	
1984-07-11	120.86	
1984-07-09	120.31	
1984-07-07	120.09	

Ground-water levels, continued.

Date	Feet below Surface	Feet to Sealevel
1984-07-06	119.88	
1984-07-04	119.44	
1984-07-02	119.11	
1984-06-30	118.79	
1984-06-28	118.53	
1984-06-26	118.23	
1984-06-24	117.91	
1984-06-22	117.51	
1984-06-20	117.11	
1984-06-18	116.67	
1984-06-16	115.24	
1984-06-14	114.76	
1984-06-12	115.25	
1984-06-10	114.81	
1984-06-08	114.18	
1984-06-06	113.57	
1984-06-04	112.92	
1984-06-02	112.24	
1984-05-31	111.45	
1984-05-29	110.61	
1984-05-27	109.68	
1984-05-25	108.62	
1984-05-23	107.48	
1984-05-21	106.13	
1984-05-19	104.66	
1984-05-17	102.97	
1984-05-15	101.02	
1984-04-12	61.24	
1984-04-03	61.42	
1984-04-01	61.99	
1984-03-30	62.62	
1984-03-28	63.02	
1984-03-26	61.76	
1984-03-24	61.97	
1984-03-22	62.26	
1984-03-20	62.69	
1984-03-18	63.61	
1984-03-16	64.64	
1984-03-14	68.12	
1984-03-12	61.12	
1984-03-10	60.64	
1984-03-08	60.83	
1984-03-06	61.05	
1984-03-04	61.33	
1984-03-02	61.60	
1984-02-29	61.95	
1984-02-27	62.12	
1984-02-25	62.08	
1984-02-23	62.53	
1984-02-21	62.88	
1984-02-19	63.62	
1984-02-17	64.46	
1984-02-15	65.55	
1984-02-13	62.10	
1984-02-11	62.14	

Date	Feet below Surface	Feet to Sealevel
1984-07-05	119.66	
1984-07-03	119.23	
1984-07-01	118.95	
1984-06-29	118.66	
1984-06-27	118.36	
1984-06-25	118.08	
1984-06-23	117.72	
1984-06-21	117.31	
1984-06-19	116.90	
1984-06-17	115.45	
1984-06-15	115.01	
1984-06-13	115.51	
1984-06-11	114.98	
1984-06-09	114.43	
1984-06-07	113.91	
1984-06-05	113.23	
1984-06-03	112.57	
1984-06-01	111.86	
1984-05-30	111.05	
1984-05-28	110.18	
1984-05-26	109.14	
1984-05-24	108.06	
1984-05-22	106.85	
1984-05-20	105.41	
1984-05-18	103.85	
1984-05-16	102.02	
1984-05-14	99.96	
1984-04-04	61.58	
1984-04-02	61.68	
1984-03-31	62.29	
1984-03-29	62.87	
1984-03-27	62.44	
1984-03-25	61.73	
1984-03-23	62.19	
1984-03-21	62.38	
1984-03-19	63.13	
1984-03-17	64.13	
1984-03-15	65.56	
1984-03-13	62.10	
1984-03-11	60.76	
1984-03-09	60.74	
1984-03-07	60.94	
1984-03-05	61.18	
1984-03-03	61.46	
1984-03-01	61.78	
1984-02-28	62.08	
1984-02-26	62.10	
1984-02-24	62.32	
1984-02-22	62.68	
1984-02-20	63.22	
1984-02-18	64.05	
1984-02-16	64.95	
1984-02-14	64.65	
1984-02-12	62.02	
1984-02-10	62.21	

Ground-water levels, continued.

Date	Feet below Surface	Feet to Sealevel
1984-02-09	62.15	
1984-02-07	61.85	
1984-02-05	62.30	
1984-02-03	62.67	
1984-02-01	63.15	
1984-01-30	63.78	
1984-01-28	64.33	
1984-01-26	64.82	
1984-01-24	63.88	
1984-01-22	63.55	
1984-01-20	63.49	
1984-01-18	63.90	
1984-01-16	64.20	
1983-12-26	66.00	
1983-12-24	66.07	
1983-12-22	66.27	
1983-12-20	66.75	
1983-12-18	67.40	
1983-12-16	68.03	
1983-12-14	68.60	
1983-12-12	68.90	
1983-12-10	69.95	
1983-12-08	70.94	
1983-11-19	70.27	
1983-11-17	70.82	
1983-11-15	72.98	
1983-11-13	72.18	
1983-11-11	72.98	
1983-11-09	78.13	
1983-11-07	75.88	
1983-11-05	76.86	
1983-11-03	77.87	
1983-11-01	81.41	
1983-10-30	82.75	
1983-10-28	84.94	
1983-09-20	126.61	
1983-09-18	126.30	
1983-09-16	125.89	
1983-09-12	125.38	
1983-09-10	125.13	
1983-09-08	124.85	
1983-09-06	124.55	
1983-09-04	124.23	
1983-09-02	123.86	
1983-08-31	123.47	
1983-08-29	123.05	
1983-08-27	122.71	
1983-08-25	122.50	
1983-08-23	122.03	
1983-08-21	121.65	
1983-08-19	121.09	
1983-08-17	120.06	
1983-08-15	120.06	
1983-07-21	101.83	
1983-07-19	100.87	

Date	Feet below Surface	Feet to Sealevel
1984-02-08	62.05	
1984-02-06	62.00	
1984-02-04	62.50	
1984-02-02	63.15	
1984-01-31	63.47	
1984-01-29	64.04	
1984-01-27	64.55	
1984-01-25	65.13	
1984-01-23	63.62	
1984-01-21	63.47	
1984-01-19	63.60	
1984-01-17	63.95	
1983-12-27	66.00	
1983-12-25	66.02	
1983-12-23	66.12	
1983-12-21	66.47	
1983-12-19	67.15	
1983-12-17	67.71	
1983-12-15	68.39	
1983-12-13	68.90	
1983-12-11	69.50	
1983-12-09	70.41	
1983-12-07	71.53	
1983-11-18	70.51	
1983-11-16	71.13	
1983-11-14	71.81	
1983-11-12	72.60	
1983-11-10	77.31	
1983-11-08	77.36	
1983-11-06	76.34	
1983-11-04	77.35	
1983-11-02	80.33	
1983-10-31	82.06	
1983-10-29	83.46	
1983-10-21	91.40	
1983-09-19	126.42	
1983-09-17	126.10	
1983-09-13	126.00	
1983-09-11	125.15	
1983-09-09	125.00	
1983-09-07	125.50	
1983-09-05	124.39	
1983-09-03	124.05	
1983-09-01	123.66	
1983-08-30	123.25	
1983-08-28	122.80	
1983-08-26	122.71	
1983-08-24	122.26	
1983-08-22	121.90	
1983-08-20	121.38	
1983-08-18	120.72	
1983-08-16	120.32	
1983-07-22	103.82	
1983-07-20	100.05	
1983-07-18	101.44	

Ground-water levels, continued.

Date	Feet below Surface	Feet to Sealevel
1983-07-17	99.22	
1983-07-15	94.00	
1983-07-13	93.63	
1983-07-02	94.42	
1983-06-30	94.92	
1983-06-28	94.40	
1983-06-26	93.30	
1983-06-24	90.96	
1983-06-22	89.29	
1983-06-20	86.40	
1983-06-18	82.97	
1983-06-16	78.82	
1983-06-14	72.85	
1983-06-12	68.47	
1983-06-10	66.56	
1983-06-08	61.60	
1983-06-06	61.93	
1983-06-03	62.72	
1983-06-01	62.80	
1983-05-30	63.28	
1983-05-28	64.15	
1983-05-26	65.15	
1983-05-24	66.65	
1983-05-22	66.96	
1983-05-20	65.95	
1983-05-18	64.25	
1983-05-16	64.00	
1983-05-14	64.83	
1983-05-12	65.55	
1983-05-10	65.71	
1983-05-08	66.65	
1983-05-06	67.80	
1983-05-04	68.00	
1983-05-02	68.88	
1983-04-30	67.96	
1983-04-28	69.19	
1983-04-26	63.20	
1983-04-24	62.75	
1983-04-22	63.44	
1983-04-20	63.89	
1983-04-18	64.85	
1983-04-16	65.89	
1983-04-14	67.14	
1983-04-12	68.25	
1983-04-10	70.17	
1983-04-08	71.97	
1983-04-06	71.43	
1983-04-04	64.34	
1983-04-02	61.91	
1983-03-31	62.50	
1983-03-29	62.32	
1983-03-27	62.12	
1983-03-25	62.49	
1983-03-23	61.98	
1983-03-21	61.91	

Date	Feet below Surface	Feet to Sealevel
1983-07-16	96.53	
1983-07-14	93.81	
1983-07-12	93.42	
1983-07-01	94.45	
1983-06-29	95.40	
1983-06-27	93.42	
1983-06-25	92.20	
1983-06-23	89.84	
1983-06-21	87.83	
1983-06-19	84.77	
1983-06-17	81.00	
1983-06-15	76.00	
1983-06-13	69.50	
1983-06-11	67.59	
1983-06-09	64.35	
1983-06-07	61.71	
1983-06-04	62.48	
1983-06-02	62.82	
1983-05-31	62.90	
1983-05-29	63.70	
1983-05-27	64.62	
1983-05-25	65.82	
1983-05-23	68.88	
1983-05-21	65.57	
1983-05-19	66.17	
1983-05-17	63.60	
1983-05-15	64.40	
1983-05-13	65.23	
1983-05-11	66.10	
1983-05-09	66.13	
1983-05-07	67.25	
1983-05-05	68.01	
1983-05-03	68.70	
1983-05-01	67.49	
1983-04-29	68.52	
1983-04-27	66.55	
1983-04-25	62.52	
1983-04-23	62.78	
1983-04-21	63.71	
1983-04-19	64.42	
1983-04-17	65.29	
1983-04-15	66.49	
1983-04-13	67.77	
1983-04-11	69.17	
1983-04-09	71.10	
1983-04-07	71.89	
1983-04-05	68.03	
1983-04-03	62.96	
1983-04-01	62.17	
1983-03-30	62.55	
1983-03-28	61.94	
1983-03-26	62.32	
1983-03-24	62.61	
1983-03-22	61.84	
1983-03-20	62.23	

Ground-water levels, continued.

Date	Feet below Surface	Feet to Sealevel
1983-03-19	62.45	
1983-03-17	63.08	
1983-03-15	63.57	
1983-03-13	64.36	
1983-03-11	65.34	
1983-03-09	63.90	
1983-03-07	65.24	
1983-03-05	65.54	
1983-02-09	62.72	
1983-02-07	63.00	
1983-02-05	63.28	
1983-02-03	63.12	
1983-02-01	63.21	
1983-01-30	63.49	
1983-01-03	66.58	
1983-01-01	67.05	
1982-12-30	67.53	
1982-12-02	67.55	
1982-11-30	67.90	
1982-11-28	68.46	
1982-11-26	68.88	
1982-11-24	69.28	
1982-11-22	69.78	
1982-11-20	70.28	
1982-11-18	70.80	
1982-11-16	70.50	
1982-11-14	70.56	
1982-11-12	71.05	
1982-11-10	71.50	
1982-11-08	72.10	
1982-11-06	72.73	
1982-11-04	73.39	
1982-11-02	74.09	
1982-10-31	74.95	
1982-10-29	75.80	
1982-10-27	76.80	
1982-10-25	77.70	
1982-10-23	78.80	
1982-10-21	80.00	
1982-10-19	81.25	
1982-10-17	82.60	
1982-10-15	84.10	
1982-10-13	85.80	
1982-10-11	87.70	
1982-10-09	89.80	
1982-10-07	92.14	
1982-10-05	94.90	
1982-10-03	98.30	
1982-10-01	102.90	
1982-09-29	104.85	
1982-09-27	104.64	
1982-09-25	104.54	
1982-09-23	104.36	
1982-09-21	104.13	
1982-09-19	103.97	

Date	Feet below Surface	Feet to Sealevel
1983-03-18	62.12	
1983-03-16	63.21	
1983-03-14	63.94	
1983-03-12	64.82	
1983-03-10	65.72	
1983-03-08	63.84	
1983-03-06	65.65	
1983-02-10	62.60	
1983-02-08	62.80	
1983-02-06	63.13	
1983-02-04	63.34	
1983-02-02	63.15	
1983-01-31	63.35	
1983-01-11	64.94	
1983-01-02	66.80	
1982-12-31	67.30	
1982-12-03	67.50	
1982-12-01	67.75	
1982-11-29	68.21	
1982-11-27	68.69	
1982-11-25	69.10	
1982-11-23	69.58	
1982-11-21	70.05	
1982-11-19	70.53	
1982-11-17	70.93	
1982-11-15	70.25	
1982-11-13	70.78	
1982-11-11	71.30	
1982-11-09	71.72	
1982-11-07	72.40	
1982-11-05	73.09	
1982-11-03	73.76	
1982-11-01	74.36	
1982-10-30	75.35	
1982-10-28	76.30	
1982-10-26	77.20	
1982-10-24	78.25	
1982-10-22	79.40	
1982-10-20	80.60	
1982-10-18	81.80	
1982-10-16	83.35	
1982-10-14	84.90	
1982-10-12	86.70	
1982-10-10	88.75	
1982-10-08	91.00	
1982-10-06	93.40	
1982-10-04	96.43	
1982-10-02	100.40	
1982-09-30	104.97	
1982-09-28	104.79	
1982-09-26	104.58	
1982-09-24	104.45	
1982-09-22	104.25	
1982-09-20	104.04	
1982-09-18	103.90	

Ground-water levels, continued.

Date	Feet below Surface	Feet to Sealevel
1982-09-17	103.81	
1982-09-15	103.57	
1982-09-13	103.35	
1982-09-11	103.10	
1982-09-09	102.86	
1982-09-07	102.58	
1982-07-30	100.50	
1982-07-06	98.26	
1982-06-28	97.03	
1982-06-26	96.52	
1982-06-24	96.07	
1982-06-22	95.40	
1982-06-20	94.55	
1982-06-18	93.70	
1982-06-16	92.85	
1982-06-14	91.98	
1982-06-12	91.12	
1982-06-10	89.84	
1982-06-08	88.35	
1982-06-06	86.58	
1982-06-04	82.55	
1982-06-02	79.98	
1982-05-31	76.04	
1982-05-29	71.36	
1982-05-27	67.28	
1982-05-25	63.13	
1982-05-23	62.85	
1982-05-21	63.15	
1982-05-19	63.45	
1982-05-17	63.39	
1982-05-15	63.45	
1982-05-13	63.54	
1982-05-11	63.55	
1982-05-09	63.61	
1982-05-07	64.48	
1982-05-05	63.57	
1982-05-03	63.76	
1982-05-01	63.97	
1982-04-29	64.21	
1982-04-27	64.57	
1982-04-25	64.76	
1982-04-23	64.77	
1982-04-21	65.08	
1982-04-19	65.46	
1982-04-17	65.96	
1982-04-15	66.40	
1982-04-13	66.84	
1982-04-11	66.28	
1982-04-09	66.70	
1982-04-07	67.39	
1982-04-05	67.29	
1982-04-03	67.88	
1982-04-01	68.50	
1982-03-30	69.40	
1982-03-28	70.40	

Date	Feet below Surface	Feet to Sealevel
1982-09-16	103.68	
1982-09-14	103.47	
1982-09-12	103.22	
1982-09-10	102.96	
1982-09-08	102.33	
1982-08-04	100.79	
1982-07-16	99.47	
1982-06-29	97.17	
1982-06-27	96.74	
1982-06-25	96.30	
1982-06-23	95.80	
1982-06-21	94.98	
1982-06-19	94.13	
1982-06-17	93.28	
1982-06-15	92.42	
1982-06-13	91.54	
1982-06-11	90.52	
1982-06-09	89.12	
1982-06-07	87.55	
1982-06-05	85.54	
1982-06-03	83.18	
1982-06-01	78.23	
1982-05-30	73.45	
1982-05-28	69.51	
1982-05-26	64.60	
1982-05-24	62.71	
1982-05-22	63.00	
1982-05-20	63.32	
1982-05-18	63.24	
1982-05-16	63.27	
1982-05-14	63.61	
1982-05-12	63.69	
1982-05-10	63.63	
1982-05-08	63.89	
1982-05-06	63.92	
1982-05-04	63.64	
1982-05-02	63.84	
1982-04-30	64.08	
1982-04-28	64.38	
1982-04-26	64.50	
1982-04-24	64.80	
1982-04-22	64.94	
1982-04-20	65.26	
1982-04-18	65.71	
1982-04-16	66.08	
1982-04-14	66.80	
1982-04-12	66.02	
1982-04-10	66.59	
1982-04-08	66.62	
1982-04-06	67.02	
1982-04-04	67.58	
1982-04-02	68.21	
1982-03-31	68.92	
1982-03-29	69.84	
1982-03-27	71.15	

Ground-water levels, continued.

Date	Feet below Surface	Feet to Sealevel
1982-03-26	72.18	
1982-03-24	71.30	
1982-03-22	69.23	
1982-03-20	70.03	
1982-03-10	70.09	
1982-03-08	66.10	
1982-03-06	65.42	
1982-03-04	65.49	
1982-03-02	65.62	
1982-02-28	65.79	
1982-02-26	65.91	
1982-02-24	66.02	
1982-02-22	66.13	
1982-02-20	66.34	
1982-02-18	66.48	
1982-02-16	66.65	
1982-02-14	66.78	
1982-02-12	67.00	
1982-02-10	67.04	
1982-02-08	67.31	
1982-02-06	67.50	
1982-02-04	67.62	
1982-02-02	67.88	
1982-01-31	68.10	
1982-01-29	68.32	
1982-01-27	68.58	
1982-01-25	68.82	
1982-01-23	69.12	
1982-01-21	69.35	
1982-01-19	69.70	
1982-01-17	70.12	
1982-01-15	70.68	
1982-01-10	69.62	
1982-01-08	69.84	
1982-01-06	70.09	
1982-01-04	70.29	
1982-01-02	70.59	
1981-12-31	70.79	
1981-12-29	71.11	
1981-12-27	71.41	
1981-12-25	71.76	
1981-12-23	72.17	
1981-12-21	72.40	
1981-12-19	72.78	
1981-12-17	73.12	
1981-12-15	73.50	
1981-12-13	73.86	
1981-12-11	74.22	
1981-12-09	74.60	
1981-12-07	74.99	
1981-12-05	75.42	
1981-12-03	75.99	
1981-12-01	76.56	
1981-11-29	77.15	
1981-11-27	77.79	

Date	Feet below Surface	Feet to Sealevel
1982-03-25	72.00	
1982-03-23	70.40	
1982-03-21	69.58	
1982-03-19	70.60	
1982-03-09	68.58	
1982-03-07	65.34	
1982-03-05	65.42	
1982-03-03	65.58	
1982-03-01	65.72	
1982-02-27	65.82	
1982-02-25	65.99	
1982-02-23	66.09	
1982-02-21	66.24	
1982-02-19	66.41	
1982-02-17	66.54	
1982-02-15	66.75	
1982-02-13	66.89	
1982-02-11	67.04	
1982-02-09	67.21	
1982-02-07	67.39	
1982-02-05	67.49	
1982-02-03	67.75	
1982-02-01	67.99	
1982-01-30	68.25	
1982-01-28	68.40	
1982-01-26	68.70	
1982-01-24	68.98	
1982-01-22	69.28	
1982-01-20	69.43	
1982-01-18	69.92	
1982-01-16	70.39	
1982-01-13	71.89	
1982-01-09	69.72	
1982-01-07	70.02	
1982-01-05	70.18	
1982-01-03	70.51	
1982-01-01	70.64	
1981-12-30	70.98	
1981-12-28	71.23	
1981-12-26	71.59	
1981-12-24	71.94	
1981-12-22	72.21	
1981-12-20	72.59	
1981-12-18	72.96	
1981-12-16	73.31	
1981-12-14	73.68	
1981-12-12	74.05	
1981-12-10	74.41	
1981-12-08	84.37	
1981-12-06	75.18	
1981-12-04	75.70	
1981-12-02	76.25	
1981-11-30	76.89	
1981-11-28	77.47	
1981-11-26	78.19	

Ground-water levels, continued.

Date	Feet below Surface	Feet to Sealevel
1981-11-25	78.60	
1981-11-23	79.47	
1981-11-21	80.45	
1981-11-19	81.41	
1981-11-17	82.57	
1981-11-15	83.79	
1981-11-13	85.34	
1981-11-11	87.10	
1981-11-09	89.28	
1981-11-05	94.75	
1981-11-01	84.00	
1981-10-30	85.47	
1981-10-23	87.82	
1981-10-21	88.68	
1981-10-19	90.00	
1981-10-17	91.47	
1981-10-15	102.60	
1981-10-13	94.71	
1981-10-11	96.60	
1981-10-09	98.90	
1981-10-07	101.50	
1981-10-05	104.80	
1981-10-03	109.00	
1981-10-01	114.75	
1981-09-29	114.68	
1981-09-27	114.58	
1981-09-25	114.34	
1981-09-23	114.21	
1981-09-21	113.90	
1981-09-19	113.62	
1981-09-17	113.29	
1981-09-15	113.75	
1981-09-13	113.58	
1981-09-11	112.93	
1981-09-09	113.41	
1981-09-07	113.27	
1981-09-05	113.02	
1981-09-03	112.87	
1981-09-01	112.62	
1981-08-30	112.39	
1981-08-28	113.10	
1981-08-26	111.96	
1981-08-24	111.66	
1981-08-22	111.33	
1981-08-20	110.84	
1981-08-18	110.34	
1981-08-16	109.73	
1981-08-14	109.07	
1981-08-12	107.97	
1981-08-10	106.92	
1981-08-08	105.42	
1981-08-04	107.26	
1981-08-02	112.46	
1981-07-31	112.68	
1981-07-29	113.18	

Date	Feet below Surface	Feet to Sealevel
1981-11-24	79.22	
1981-11-22	79.98	
1981-11-20	80.94	
1981-11-18	81.92	
1981-11-16	83.18	
1981-11-14	84.55	
1981-11-12	86.18	
1981-11-10	88.10	
1981-11-06	94.60	
1981-11-04	91.75	
1981-10-31	84.64	
1981-10-26	85.48	
1981-10-22	88.09	
1981-10-20	89.30	
1981-10-18	90.72	
1981-10-16	92.22	
1981-10-14	93.81	
1981-10-12	95.58	
1981-10-10	97.72	
1981-10-08	100.10	
1981-10-06	103.05	
1981-10-04	106.70	
1981-10-02	111.74	
1981-09-30	115.10	
1981-09-28	114.62	
1981-09-26	114.48	
1981-09-24	114.35	
1981-09-22	114.08	
1981-09-20	113.79	
1981-09-18	113.48	
1981-09-16	113.10	
1981-09-14	113.61	
1981-09-12	113.52	
1981-09-10	113.43	
1981-09-08	113.35	
1981-09-06	113.17	
1981-09-04	112.92	
1981-09-02	112.78	
1981-08-31	112.51	
1981-08-29	112.24	
1981-08-27	111.91	
1981-08-25	111.83	
1981-08-23	111.51	
1981-08-21	111.09	
1981-08-19	110.62	
1981-08-17	110.04	
1981-08-15	109.47	
1981-08-13	108.64	
1981-08-11	107.50	
1981-08-09	106.21	
1981-08-05	104.99	
1981-08-03	110.10	
1981-08-01	112.56	
1981-07-30	112.88	
1981-07-28	113.71	

Ground-water levels, continued.

Date	Feet below Surface	Feet to Sealevel
1981-07-27	115.35	
1981-07-25	114.81	
1981-07-23	113.90	
1981-07-21	112.88	
1981-07-19	111.73	
1981-07-17	110.40	
1981-07-15	108.89	
1981-07-13	107.20	
1981-07-11	105.22	
1981-07-09	102.91	
1981-07-07	98.02	
1981-07-05	96.50	
1981-07-03	91.60	
1981-07-01	87.10	
1981-06-29	89.71	
1981-06-27	93.42	
1981-06-25	97.02	
1981-06-23	93.69	
1981-06-21	89.75	
1981-06-19	84.75	
1981-06-17	78.10	
1981-06-15	73.50	
1981-06-13	73.75	
1981-06-11	74.05	
1981-06-09	74.33	
1981-06-07	74.70	
1981-06-05	75.02	
1981-06-03	75.43	
1981-06-01	75.72	
1981-05-30	76.29	
1981-05-28	76.75	
1981-05-26	77.40	
1981-05-24	77.75	
1981-05-22	78.31	
1981-05-20	78.95	
1981-05-18	79.55	
1981-05-16	80.29	
1981-05-14	81.06	
1981-05-12	81.98	
1981-05-10	82.90	
1981-05-08	84.00	
1981-05-06	85.12	
1981-05-04	86.42	
1981-05-02	87.90	
1981-04-30	89.62	
1981-04-28	91.50	
1981-04-26	94.00	
1981-04-24	98.05	
1981-04-22	101.33	
1981-04-20	107.52	
1981-04-18	106.23	
1981-04-16	103.88	
1981-04-14	101.13	
1981-04-12	97.94	
1981-04-10	94.16	

Date	Feet below Surface	Feet to Sealevel
1981-07-26	115.28	
1981-07-24	114.39	
1981-07-22	113.40	
1981-07-20	112.32	
1981-07-18	111.09	
1981-07-16	109.65	
1981-07-14	108.10	
1981-07-12	106.24	
1981-07-10	104.12	
1981-07-08	101.62	
1981-07-06	98.48	
1981-07-04	94.30	
1981-07-02	88.53	
1981-06-30	88.30	
1981-06-28	91.40	
1981-06-26	97.69	
1981-06-24	95.79	
1981-06-22	91.80	
1981-06-20	87.40	
1981-06-18	81.60	
1981-06-16	74.30	
1981-06-14	73.60	
1981-06-12	73.90	
1981-06-10	74.19	
1981-06-08	74.56	
1981-06-06	74.86	
1981-06-04	75.23	
1981-06-02	75.64	
1981-05-31	76.05	
1981-05-29	76.52	
1981-05-27	76.97	
1981-05-25	77.49	
1981-05-23	78.01	
1981-05-21	78.62	
1981-05-19	79.10	
1981-05-17	79.92	
1981-05-15	80.65	
1981-05-13	81.50	
1981-05-11	82.42	
1981-05-09	83.45	
1981-05-07	84.53	
1981-05-05	85.78	
1981-05-03	87.14	
1981-05-01	88.71	
1981-04-29	90.55	
1981-04-27	92.75	
1981-04-25	95.42	
1981-04-23	99.10	
1981-04-21	104.10	
1981-04-19	107.38	
1981-04-17	105.02	
1981-04-15	102.54	
1981-04-13	99.62	
1981-04-11	96.10	
1981-04-09	93.33	

Ground-water levels, continued.

Date	Feet below Surface	Feet to Sealevel
1981-04-08	89.20	
1981-04-06	82.95	
1981-04-04	78.47	
1981-04-02	79.08	
1981-03-31	79.82	
1981-03-29	80.62	
1981-03-27	81.42	
1981-03-11	90.67	
1981-01-15	107.45	
1980-11-07	128.86	
1980-09-12	135.21	
1980-07-10	134.60	
1980-05-28	128.30	
1980-05-26	132.60	
1980-05-24	134.21	
1980-05-22	134.60	
1980-05-20	134.92	
1980-05-18	134.87	
1980-05-16	134.73	
1980-05-14	134.61	
1980-05-12	134.59	
1980-05-10	134.40	
1980-05-08	134.29	
1980-05-06	134.07	
1980-05-04	133.88	
1980-05-02	133.62	
1980-04-30	133.31	
1980-04-28	132.95	
1980-04-26	132.70	
1980-04-24	132.30	
1980-04-22	132.10	
1980-04-20	132.47	
1980-04-18	132.19	
1980-04-16	131.89	
1980-04-14	131.52	
1980-04-12	131.13	
1980-04-10	130.61	
1980-04-08	130.20	
1980-04-06	129.68	
1980-04-04	128.99	
1980-04-02	128.13	
1980-03-31	126.95	
1980-03-29	126.20	
1980-03-12	125.62	
1980-01-16	127.00	
1979-11-03	127.80	

Date	Feet below Surface	Feet to Sealevel
1981-04-07	86.10	
1981-04-05	79.20	
1981-04-03	78.77	
1981-04-01	79.42	
1981-03-30	80.21	
1981-03-28	81.02	
1981-03-26	82.09	
1981-02-27	110.89	
1980-12-09	120.32	
1980-10-08	131.70	
1980-08-06	136.14	
1980-06-05	131.80	
1980-05-27	130.23	
1980-05-25	135.31	
1980-05-23	134.17	
1980-05-21	135.01	
1980-05-19	134.91	
1980-05-17	134.80	
1980-05-15	134.68	
1980-05-13	134.60	
1980-05-11	134.52	
1980-05-09	134.34	
1980-05-07	134.18	
1980-05-05	133.99	
1980-05-03	133.77	
1980-05-01	133.51	
1980-04-29	133.14	
1980-04-27	132.92	
1980-04-25	132.50	
1980-04-23	132.30	
1980-04-21	132.60	
1980-04-19	125.90	
1980-04-17	132.04	
1980-04-15	131.70	
1980-04-13	131.36	
1980-04-11	130.90	
1980-04-09	130.41	
1980-04-07	129.95	
1980-04-05	129.35	
1980-04-03	128.60	
1980-04-01	127.58	
1980-03-30	126.32	
1980-03-28	125.47	
1980-02-12	125.50	
1979-11-13	130.30	
1979-09-04	124.20	

22
WNW
1/2 - 1 Mile
Higher

FED USGS **USGS40000144223**

Org. Identifier:	USGS-CA		
Formal name:	USGS California Water Science Center		
Monloc Identifier:	USGS-342553119433501		
Monloc name:	004N027W17H001S		
Monloc type:	Well		
Monloc desc:	Not Reported		
Huc code:	18060013	Drainagearea value:	Not Reported
Drainagearea Units:	Not Reported	Contrib drainagearea:	Not Reported
Contrib drainagearea units:	Not Reported	Latitude:	34.4313864
Longitude:	-119.7273589	Sourcemap scale:	24000
Horiz Acc measure:	1	Horiz Acc measure units:	seconds
Horiz Collection method:	Interpolated from map		
Horiz coord refsys:	NAD83	Vert measure val:	160.00
Vert measure units:	feet	Vertacc measure val:	25
Vert accmeasure units:	feet		
Vertcollection method:	Interpolated from topographic map		
Vert coord refsys:	NGVD29	Countrycode:	US
Aquifername:	California Coastal Basin aquifers		
Formation type:	Not Reported		
Aquifer type:	Not Reported		
Construction date:	19480101	Welldepth:	Not Reported
Welldepth units:	Not Reported	Wellholedepth:	506
Wellholedepth units:	ft		

Ground-water levels, Number of Measurements: 0

H23
NNE **CA WELLS** **CADW60000014149**
1/2 - 1 Mile
Higher

Objectid:	14149
Latitude:	34.4383
Longitude:	-119.7122
Site code:	344383N1197122W001
State well numbe:	04N27W09Q001S
Local well name:	’’
Well use id:	6
Well use descrip:	Unknown
County id:	42
County name:	Santa Barbara
Basin code:	’3-17’
Basin desc:	Santa Barbara
Dwr region id:	80238
Dwr region:	Southern Region Office
Site id:	CADW60000014149

H24
NNE **FED USGS** **USGS40000144537**
1/2 - 1 Mile
Higher

Org. Identifier:	USGS-CA		
Formal name:	USGS California Water Science Center		
Monloc Identifier:	USGS-342618119423701		
Monloc name:	004N027W09Q001S		
Monloc type:	Well		
Monloc desc:	Not Reported		
Huc code:	18060013	Drainagearea value:	Not Reported
Drainagearea Units:	Not Reported	Contrib drainagearea:	Not Reported
Contrib drainagearea units:	Not Reported	Latitude:	34.4383305
Longitude:	-119.711247	Sourcemap scale:	24000

GEOCHECK® - PHYSICAL SETTING SOURCE MAP FINDINGS

Horiz Acc measure:	1	Horiz Acc measure units:	seconds
Horiz Collection method:	Interpolated from map		
Horiz coord refsys:	NAD83	Vert measure val:	306.00
Vert measure units:	feet	Vertacc measure val:	5
Vert accmeasure units:	feet		
Vertcollection method:	Interpolated from topographic map		
Vert coord refsys:	NGVD29	Countrycode:	US
Aquifername:	California Coastal Basin aquifers		
Formation type:	Not Reported		
Aquifer type:	Not Reported		
Construction date:	19840327	Welldepth:	240
Welldepth units:	ft	Wellholedepth:	298
Wellholedepth units:	ft		

Ground-water levels, Number of Measurements: 239

Date	Feet below Surface	Feet to Sealevel	Date	Feet below Surface	Feet to Sealevel
2004-12-14	132.78		2004-11-03	132.74	
2004-09-13	132.68		2004-08-12	132.41	
2004-07-15	132.65		2004-06-07	132.60	
2004-05-18	132.62		2004-04-13	132.61	
2004-03-10	132.39		2004-02-12	132.50	
2004-01-12	132.46		2003-12-15	132.53	
2003-11-10	132.43		2003-10-09	132.31	
2003-09-18	132.32		2003-08-13	132.31	
2003-07-03	132.93		2003-06-12	132.15	
2003-05-06	132.14		2003-04-09	132.24	
2003-03-05	132.36		2003-02-03	132.01	
2003-01-09	132.13		2002-12-16	132.10	
2002-11-12	130.91		2002-10-14	132.61	
2002-09-23	132.60		2002-08-20	132.67	
2002-07-15	132.74		2002-05-13	132.77	
2002-04-22	132.86		2002-04-13	132.77	
2002-03-14	132.91		2002-02-11	132.82	
2002-01-14	132.86		2001-12-24	132.92	
2001-11-27	132.92		2001-10-22	132.86	
2001-09-17	132.81		2001-08-17	132.78	
2001-07-18	132.67		2001-06-13	132.68	
2001-05-17	132.52		2001-04-18	132.61	
2001-03-20	132.42		2001-02-15	132.39	
2001-01-15	132.38		2000-12-18	132.53	
2000-11-14	132.34		2000-10-11	132.42	
2000-09-20	132.32		2000-08-14	132.34	
2000-07-12	132.41		2000-06-21	132.49	
2000-06-14	131.88		2000-06-12	131.80	
2000-05-22	131.78		2000-04-16	131.80	
2000-03-13	130.94		2000-02-15	131.06	
2000-01-12	131.78		1999-12-12	131.71	
1999-11-16	131.68		1999-10-14	131.62	
1999-09-12	131.59		1999-08-15	131.57	
1999-07-24	131.58		1999-06-20	131.38	
1999-05-06	131.47		1999-04-14	131.45	
1999-03-31	131.49		1999-02-25	131.61	
1999-01-22	131.92		1998-12-17	132.09	
1998-11-30	132.32		1998-10-27	132.38	
1998-09-15	132.54		1998-08-11	132.48	
1998-07-14	132.61		1998-06-16	132.4	
1998-06-15	132.50		1998-05-20	132.46	

Ground-water levels, continued.

Date	Feet below Surface	Feet to Sealevel
1998-04-13	132.50	
1998-02-18	132.42	
1997-12-23	132.59	
1997-09-15	133.14	
1997-07-11	133.15	
1997-06-11	132.88	
1997-04-10	132.80	
1997-01-16	132.83	
1996-11-06	133.00	
1996-09-10	133.02	
1996-07-23	133.19	
1996-05-09	133.32	
1996-03-20	133.35	
1996-01-17	133.52	
1995-11-08	133.73	
1995-09-13	133.71	
1995-07-11	133.69	
1995-05-09	133.79	
1995-03-14	132.99	
1994-12-12	134.32	
1994-10-12	134.41	
1994-08-18	134.04	
1994-07-11	134.20	
1994-05-11	134.43	
1994-03-10	134.62	
1994-01-12	134.94	
1993-11-11	134.82	
1993-09-09	134.82	
1993-07-12	134.77	
1993-05-10	134.65	
1993-03-10	134.38	
1993-01-12	133.12	
1992-11-11	134.88	
1992-09-10	134.80	
1992-07-14	134.79	
1992-05-13	134.78	
1992-03-12	134.75	
1992-01-13	134.78	
1991-11-12	135.02	
1991-09-17	135.00	
1991-07-16	134.59	
1991-06-11	134.78	
1991-04-10	134.50	
1991-02-12	134.75	
1990-12-14	134.77	
1990-10-11	135.00	
1990-04-09	134.58	
1990-01-09		
Note: An obstruction was encountered in the well above the water surface (no water level recorded).		
1989-12-07		
Note: An obstruction was encountered in the well above the water surface (no water level recorded).		
1989-11-08		
Note: An obstruction was encountered in the well above the water surface (no water level recorded).		
1989-10-09	132.14	
1989-08-09	132.39	

Date	Feet below Surface	Feet to Sealevel
1998-03-17	132.50	
1998-01-13	132.69	
1997-11-17	133.25	
1997-08-11	133.07	
1997-06-26	132.85	
1997-05-19	132.82	
1997-03-12	132.82	
1996-12-18	132.80	
1996-10-15	133.95	
1996-08-13	133.05	
1996-06-13	133.25	
1996-04-10	133.34	
1996-02-13	133.41	
1995-12-08	133.67	
1995-10-12	133.73	
1995-08-08	133.64	
1995-06-21	133.64	
1995-04-11	133.72	
1995-02-09	133.51	
1994-11-10	134.27	
1994-09-12	134.49	
1994-08-10	134.08	
1994-06-14	134.21	
1994-04-12	134.57	
1994-02-11	134.76	
1993-12-14	134.80	
1993-10-11	134.88	
1993-08-11	134.83	
1993-06-11	134.70	
1993-04-14	134.47	
1993-02-10	133.92	
1992-12-08	133.89	
1992-10-12	134.82	
1992-08-11	134.75	
1992-06-12	134.79	
1992-04-16	134.69	
1992-02-19	134.61	
1991-12-16	135.11	
1991-10-10	135.00	
1991-08-05	134.92	
1991-07-11	134.71	
1991-05-08	134.52	
1991-03-11	134.54	
1991-01-10	134.80	
1990-11-12	134.99	
1990-08-08	135.92	
1989-09-15	132.50	
1989-07-11	132.29	

Ground-water levels, continued.

Date	Feet below Surface	Feet to Sealevel
1989-06-06	132.23	
1989-04-06	132.08	
1989-02-07	132.12	
1988-12-13	132.80	
1988-10-13	132.23	
1988-08-11	132.13	
1988-06-06	132.13	
1988-04-06	131.98	
1988-02-11	132.30	
1987-12-10	132.25	
1987-10-07	133.90	
1987-08-12	133.76	
1987-06-05	133.13	
1987-04-09	130.30	
1987-02-05	131.05	
1986-12-04	131.15	
1986-10-13	133.45	
1986-07-07	130.68	
1986-05-09	132.34	
1986-03-11	132.17	
1986-01-07	132.22	
1985-11-06	132.20	
1985-09-06	132.09	
1985-07-08	129.90	
1985-05-03	131.34	
1985-03-06	130.33	
1985-01-11	130.29	
1984-11-06	130.42	
1984-03-30	137.33	
1989-05-09	132.12	
1989-03-07	132.12	
1989-01-06	132.28	
1988-11-11	132.37	
1988-09-08	132.26	
1988-07-07	132.11	
1988-05-11	132.00	
1988-03-16	132.40	
1988-01-06	132.80	
1987-11-10	133.65	
1987-09-09	133.45	
1987-07-15	133.33	
1987-05-06	133.28	
1987-03-11	130.85	
1987-01-09	130.87	
1986-11-12	133.92	
1986-09-12	130.85	
1986-06-06	133.86	
1986-04-15	132.42	
1986-02-07	132.40	
1985-12-04	132.05	
1985-10-03	132.20	
1985-08-14	129.80	
1985-06-06	129.80	
1985-04-03	131.22	
1985-02-05	130.42	
1984-12-12	130.29	
1984-10-10	130.33	

25
East **CA WELLS** **4668**
1/2 - 1 Mile
Lower

Water System Information:

Prime Station Code:	04N/27W-15E02 S	User ID:	TAP
FRDS Number:	4210010001	County:	Santa Barbara
District Number:	06	Station Type:	WELL/AMBNT/MUN/INTAKE
Water Type:	Well/Groundwater	Well Status:	Active Raw
Source Lat/Long:	342544.9 1194210.8	Precision:	1,000 Feet (10 Seconds)
Source Name:	ALAMEDA PARK WELL (1990)		
System Number:	4210010		
System Name:	CITY OF SANTA BARBARA		
Organization That Operates System:			
	P. O. BOX 33		
	SANTA BARBARA 93102		
Pop Served:	91462	Connections:	23756
Area Served:	SANTA BARBARA		

Sample Collected:	18-JUL-12	Findings:	18. PCI/L
Chemical:	RADON 222 COUNTING ERROR		
Sample Collected:	18-JUL-12	Findings:	490. PCI/L
Chemical:	RADON 222		
Sample Collected:	18-JUL-12	Findings:	18. PCI/L
Chemical:	RADON 222 COUNTING ERROR		
Sample Collected:	18-JUL-12	Findings:	460. PCI/L
Chemical:	RADON 222		
Sample Collected:	12-MAY-15	Findings:	7.6
Chemical:	PH, LABORATORY		

G26
West
1/2 - 1 Mile
Higher

CA WELLS **CADW60000033394**

Objectid:	33394
Latitude:	34.4281
Longitude:	-119.7284
Site code:	344281N1197284W001
State well numbe:	04N27W17J001S
Local well name:	”
Well use id:	6
Well use descrip:	Unknown
County id:	42
County name:	Santa Barbara
Basin code:	’3-17’
Basin desc:	Santa Barbara
Dwr region id:	80238
Dwr region:	Southern Region Office
Site id:	CADW60000033394

I27
NW
1/2 - 1 Mile
Higher

FED USGS **USGS40000144414**

Org. Identifier:	USGS-CA		
Formal name:	USGS California Water Science Center		
Monloc Identifier:	USGS-342611119432701		
Monloc name:	004N027W09M001S		
Monloc type:	Well		
Monloc desc:	Not Reported		
Huc code:	18060013	Drainagearea value:	Not Reported
Drainagearea Units:	Not Reported	Contrib drainagearea:	Not Reported
Contrib drainagearea units:	Not Reported	Latitude:	34.4363863
Longitude:	-119.7251367	Sourcemap scale:	24000
Horiz Acc measure:	1	Horiz Acc measure units:	seconds
Horiz Collection method:	Interpolated from map		
Horiz coord refsys:	NAD83	Vert measure val:	240.00
Vert measure units:	feet	Vertacc measure val:	025
Vert accmeasure units:	feet		
Vertcollection method:	Interpolated from topographic map		
Vert coord refsys:	NGVD29	Countrycode:	US
Aquifername:	California Coastal Basin aquifers		
Formation type:	Not Reported		

GEOCHECK® - PHYSICAL SETTING SOURCE MAP FINDINGS

Aquifer type:	Not Reported		
Construction date:	19810908	Welldepth:	120
Welldepth units:	ft	Wellholedepth:	180
Wellholedepth units:	ft		

Ground-water levels, Number of Measurements: 269

Date	Feet below Surface	Feet to Sealevel	Date	Feet below Surface	Feet to Sealevel
2004-12-14	108.15		2004-11-03	108.19	
2004-09-13	108.12		2004-08-12	108.15	
2004-07-15	108.12		2004-06-07	108.12	
2004-05-18	108.12		2004-04-13	108.13	
2004-03-10	108.13		2004-02-12	108.13	
2004-01-12	108.13		2003-12-15	108.12	
2003-11-10	108.11		2003-10-09	108.11	
2003-09-18	108.07		2003-08-13	108.11	
2003-07-03	108.10		2003-06-12	108.04	
2003-05-06	108.05		2003-04-09	108.07	
2003-03-05	108.10		2003-02-03	108.15	
2003-01-09	108.17		2002-12-16	108.12	
2002-11-12	108.14		2002-10-14	108.11	
2002-09-23	108.11		2002-08-20	108.13	
2002-07-15	108.12		2002-05-13	108.12	
2002-04-22	108.11		2002-03-14	107.92	
2002-02-11	107.54		2002-01-14	106.80	
2001-12-24	106.33		2001-11-27	105.23	
2001-10-22	102.50		2001-09-17	101.70	
2001-08-17	100.77		2001-07-18	101.72	
2001-06-13	104.04		2001-05-17	106.03	
2001-04-18	107.31		2001-03-20	108.06	
2001-02-15	108.11		2001-01-15	108.12	
2000-12-18	108.07		2000-11-14	108.11	
2000-10-11	107.62		2000-09-20	107.10	
2000-08-14	107.53		2000-07-12	108.09	
2000-06-14	107.94		2000-05-22	108.00	
2000-04-17	108.07		2000-03-13	108.05	
2000-02-15	108.14		2000-01-12	108.14	
1999-12-12	108.13		1999-11-16	108.11	
1999-10-14	106.56		1999-09-12	104.15	
1999-08-15	102.12		1999-07-24	100.58	
1999-06-20	99.15		1999-05-23	98.91	
1999-04-14	99.53		1999-04-01	98.33	
1999-02-25	99.22		1999-01-22	98.99	
1998-12-18	98.08		1998-12-01	97.81	
1998-10-28	97.19		1998-09-16	97.50	
1998-08-12	99.31		1998-07-15	96.47	
1998-06-16	96.55		1998-05-21	105.20	
1998-04-14	107.48		1998-03-18	107.63	
1998-02-19	107.94		1998-01-14	108.15	
1997-12-24	107.84		1997-11-18	108.13	
1997-09-16	108.12		1997-08-11	108.12	
1997-07-11	107.93		1997-06-11	108.12	
1997-05-19	108.12		1997-04-11	107.92	
1997-03-12	107.99		1997-01-17	108.10	
1996-12-19	108.10		1996-11-07	108.11	
1996-10-16	108.12		1996-09-11	107.38	
1996-08-13	105.82		1996-07-24	105.23	
1996-06-14	106.34		1996-05-14	107.70	

Ground-water levels, continued.

Date	Feet below Surface	Feet to Sealevel
1996-04-11	108.10	
1996-02-14	107.28	
1995-11-09	102.66	
1995-09-14	100.66	
1995-07-12	103.10	
1995-05-10	106.44	
1995-03-15	107.61	
1995-01-18	106.12	
1994-11-11	107.72	
1994-09-13	105.97	
1994-07-12	102.22	
1994-05-11	100.75	
1994-03-11	102.24	
1994-01-12	101.13	
1993-11-12	98.79	
1993-09-10	96.71	
1993-07-13	96.06	
1993-05-11	100.01	
1993-03-11	105.85	
1993-01-13	107.96	
1992-11-12	108.08	
1992-09-10	105.92	
1992-07-14	105.16	
1992-05-13	107.31	
1992-03-12	107.92	
1992-01-13	108.13	
1991-11-12	108.16	
1991-09-17	108.20	
1991-07-11	108.18	
1991-05-08	108.13	
1991-03-11	108.29	
1991-01-10	108.26	
1990-11-12	108.50	
1990-09-12	110.13	
1990-08-02	108.22	
1990-06-07	108.35	
1990-04-10	108.37	
1990-02-09	108.36	
1989-12-07	108.32	
1989-10-09	108.28	
1989-08-09	108.28	
1989-06-06	108.26	
1989-04-06	108.19	
1989-02-07	108.32	
1988-12-13	108.35	
1988-10-13	108.40	
1988-08-11	108.32	
1988-06-07	108.30	
1988-04-06	108.32	
1988-02-11	108.56	
1987-12-10	108.90	
1987-10-07	110.66	
1987-09-21	108.11	
1987-08-10	107.11	
1987-06-05	109.45	

Date	Feet below Surface	Feet to Sealevel
1996-03-21	108.01	
1995-12-11	104.15	
1995-10-13	101.37	
1995-08-08	101.67	
1995-06-22	104.27	
1995-04-12	106.79	
1995-02-09	108.08	
1994-12-13	108.13	
1994-10-13	107.16	
1994-08-11	103.98	
1994-06-15	100.85	
1994-04-13	101.52	
1994-02-15	101.97	
1993-12-15	99.94	
1993-10-12	95.10	
1993-08-12	95.66	
1993-06-11	97.24	
1993-04-14	102.00	
1993-02-11	107.97	
1992-12-09	108.07	
1992-10-13	106.95	
1992-08-11	104.88	
1992-06-12	105.85	
1992-04-16	107.85	
1992-02-19	107.97	
1991-12-16	108.16	
1991-10-10	109.18	
1991-08-05	108.17	
1991-06-11	108.24	
1991-04-10	108.13	
1991-02-12	108.28	
1990-12-14	108.39	
1990-10-11	108.45	
1990-08-08	108.38	
1990-07-10	108.46	
1990-05-09	108.39	
1990-03-09	108.35	
1990-01-09	108.36	
1989-11-08	108.37	
1989-09-19	108.28	
1989-07-11	108.27	
1989-05-09	108.22	
1989-03-07	108.20	
1989-01-06	108.43	
1988-11-11	108.43	
1988-09-08	108.50	
1988-07-07	108.33	
1988-05-11	108.23	
1988-03-16	108.57	
1988-01-07	108.94	
1987-11-10	109.55	
1987-10-01	108.12	
1987-09-09	109.55	
1987-07-14	109.84	
1987-05-06	109.77	

Ground-water levels, continued.

Date	Feet below Surface	Feet to Sealevel
1987-04-09	108.14	
1987-02-05	107.85	
1986-12-04	108.07	
1986-10-13	109.50	
1986-08-13	110.80	
1986-06-06	110.25	
1986-04-15	109.35	
1986-02-07	109.48	
1985-12-04	109.50	
1985-10-03	109.58	
1985-08-14	108.17	
1985-06-06	108.12	
1985-04-03	109.33	
1985-02-04	109.75	
1984-12-12	109.83	
1984-10-09	109.45	
1984-08-07	116.29	
1984-06-05	100.63	
1984-04-10	99.67	
1984-02-06	99.83	
1983-12-06	98.71	
1983-10-05	95.00	
1983-08-04	94.67	
1983-06-08	99.92	
1983-04-12	107.50	
1983-02-03	105.64	
1982-12-03	108.26	
1982-10-07	108.19	
1982-08-05	108.09	
1981-10-02	110.37	

Date	Feet below Surface	Feet to Sealevel
1987-03-11	108.07	
1987-01-09	107.90	
1986-11-12	108.31	
1986-09-12	107.98	
1986-07-07	108.02	
1986-05-09	109.30	
1986-03-11	109.20	
1986-01-07	109.50	
1985-11-06	109.50	
1985-09-05	110.58	
1985-07-08	108.20	
1985-05-03	109.38	
1985-03-05	109.42	
1985-01-11	109.66	
1984-11-06	109.71	
1984-09-12	109.00	
1984-07-09	103.42	
1984-05-03	99.58	
1984-03-01	100.00	
1984-01-05	99.13	
1983-11-03	98.08	
1983-09-01	92.92	
1983-07-13	97.92	
1983-05-03	104.83	
1983-03-09	108.66	
1983-01-12	108.00	
1982-11-04	108.23	
1982-09-09	108.18	
1982-07-14	116.90	

J28
SSE
1/2 - 1 Mile
Lower

CA WELLS **CADW60000033562**

Objectid:	33562
Latitude:	34.4183
Longitude:	-119.7125
Site code:	344183N1197125W001
State well numbe:	04N27W21B001S
Local well name:	''
Well use id:	6
Well use descrip:	Unknown
County id:	42
County name:	Santa Barbara
Basin code:	'3-17'
Basin desc:	Santa Barbara
Dwr region id:	80238
Dwr region:	Southern Region Office
Site id:	CADW60000033562

Map ID Direction Distance Elevation	Database	EDR ID Number
I29 **NW** **1/2 - 1 Mile** **Higher**	**CA WELLS**	**CADW60000014148**

Objectid:	14148
Latitude:	34.4364
Longitude:	-119.7261
Site code:	344364N1197261W001
State well numbe:	04N27W09M001S
Local well name:	’’
Well use id:	6
Well use descrip:	Unknown
County id:	42
County name:	Santa Barbara
Basin code:	’3-17’
Basin desc:	Santa Barbara
Dwr region id:	80238
Dwr region:	Southern Region Office
Site id:	CADW60000014148

J30 **SSE** **1/2 - 1 Mile** **Lower**		**FED USGS**	**USGS40000143764**

Org. Identifier:	USGS-CA		
Formal name:	USGS California Water Science Center		
Monloc Identifier:	USGS-342506119423801		
Monloc name:	004N027W21B001S		
Monloc type:	Well		
Monloc desc:	Not Reported		
Huc code:	18060013	Drainagearea value:	Not Reported
Drainagearea Units:	Not Reported	Contrib drainagearea:	Not Reported
Contrib drainagearea units:	Not Reported	Latitude:	34.4183308
Longitude:	-119.7115243	Sourcemap scale:	24000
Horiz Acc measure:	1	Horiz Acc measure units:	seconds
Horiz Collection method:	Interpolated from map		
Horiz coord refsys:	NAD83	Vert measure val:	68.00
Vert measure units:	feet	Vertacc measure val:	.1
Vert accmeasure units:	feet		
Vertcollection method:	Level or other surveying method		
Vert coord refsys:	NGVD29	Countrycode:	US
Aquifername:	California Coastal Basin aquifers		
Formation type:	Not Reported		
Aquifer type:	Not Reported		
Construction date:	19310701	Welldepth:	350
Welldepth units:	ft	Wellholedepth:	454
Wellholedepth units:	ft		

Ground-water levels, Number of Measurements: 1269

Date	Feet below Surface	Feet to Sealevel	Date	Feet below Surface	Feet to Sealevel
2004-12-14	33.65		2004-11-03	33.55	
2004-09-13	36.83		2004-08-12	35.15	

Ground-water levels, continued.

Date	Feet below Surface	Feet to Sealevel
2004-07-15	34.86	
2004-06-07	32.37	
2004-04-13	34.70	
2004-01-12	34.62	
2003-11-10	33.83	
2003-10-09	32.92	
2003-08-13	36.36	
2003-07-03	34.33	
2003-05-06	36.01	
2003-03-05	45.36	
2003-01-09	33.72	
2002-11-12	33.97	
2002-09-23	34.92	
2002-07-15	34.45	
2002-04-22	35.01	
2002-02-11	33.36	
2001-12-24	34.01	
2001-10-22	33.31	
2001-08-17	31.31	
2001-06-15	30.78	
2001-05-17	31.27	
2001-03-20	30.12	
2001-01-15	31.41	
2000-11-14	31.89	
2000-09-20	38.69	
2000-07-12	33.95	
2000-05-22	31.66	
2000-03-13	31.02	
2000-01-12	31.73	
1999-11-16	32.03	
1999-09-12	34.79	
1999-07-24	33.69	
1999-05-06	30.90	
1999-03-31	31.57	
1999-01-21	31.34	
1998-11-30	31.47	
1998-09-15	31.35	
1998-07-14	36.89	
1998-05-20	32.07	
1998-03-17	30.57	
1998-01-13	31.09	
1997-11-17	31.50	
1997-08-11	31.35	
1997-06-10	31.36	
1997-04-10	31.80	
1997-01-16	34.02	
1996-11-06	32.35	
1996-09-10	32.25	
1996-07-23	32.52	
1996-05-09	32.38	
1996-03-20	34.15	
1996-01-17	33.02	
1995-11-08	33.38	
1995-09-13	33.73	
1995-07-11	35.80	

Date	Feet below Surface	Feet to Sealevel
2004-06-15	33.99	
2004-05-18	33.13	
2004-03-10	34.35	
2003-12-15	32.49	
2003-10-10	32.48	
2003-09-18	33.88	
2003-07-09	34.07	
2003-06-12	34.93	
2003-04-09	37.60	
2003-02-03	33.73	
2002-12-16	34.14	
2002-10-14	33.67	
2002-08-20	33.18	
2002-05-13	34.39	
2002-03-14	36.26	
2002-01-14	33.43	
2001-11-27	33.21	
2001-09-17	31.19	
2001-07-18	32.29	
2001-06-13	30.80	
2001-04-18	30.84	
2001-02-15	31.01	
2000-12-18	31.97	
2000-10-11	32.62	
2000-08-14	34.38	
2000-06-14	31.22	
2000-04-16	36.48	
2000-02-15	31.39	
1999-12-12	31.96	
1999-10-14	33.71	
1999-08-15	34.26	
1999-06-20	30.53	
1999-04-14	31.35	
1999-02-25	30.30	
1998-12-17	30.71	
1998-10-27	31.75	
1998-08-11	32.45	
1998-06-15	35.65	
1998-04-13	31.59	
1998-02-18	30.20	
1997-12-23	31.20	
1997-09-16	31.40	
1997-07-10	31.31	
1997-05-19	31.50	
1997-03-11	32.89	
1996-12-18	32.10	
1996-10-15	32.32	
1996-08-13	32.38	
1996-06-13	32.16	
1996-04-10	32.87	
1996-02-13	33.52	
1995-12-08	33.15	
1995-10-12	33.43	
1995-08-08	34.49	
1995-06-21	32.68	

Ground-water levels, continued.

Date	Feet below Surface	Feet to Sealevel
1995-05-09	33.81	
1995-03-14	35.32	
1994-12-12	36.12	
1994-10-13	39.55	
1994-09-12	38.29	
1994-07-11	37.03	
1994-05-10	37.43	
1994-03-10	38.16	
1994-01-11	38.27	
1993-11-11	38.07	
1993-09-09	45.55	
1993-07-12	43.45	
1993-05-10	40.15	
1993-03-10	41.48	
1993-01-12	43.69	
1992-11-11	43.77	
1992-09-10	44.30	
1992-07-14	45.24	
1992-05-13	46.28	
1992-03-12	47.40	
1992-01-13	49.51	
1991-11-12	49.97	
1991-09-17	50.81	
1991-07-11	52.34	
1991-05-08	54.67	
1991-03-11	60.00	
1991-01-10	70.21	
1990-11-12	88.09	
1990-09-13	88.09	
1990-07-10	86.98	
1990-05-08	84.77	
1990-03-08	82.38	
1990-01-08	83.61	
1989-11-08	80.68	
1989-09-15	79.91	
1989-07-10	70.01	
1989-05-08	40.96	
1989-03-06	40.90	
1989-01-04	41.59	
1988-11-10	42.87	
1988-09-08	42.98	
1988-07-07	45.73	
1988-06-07	46.20	
1988-04-05	70.20	
1988-02-10	45.20	
1987-12-10	47.97	
1987-10-08	72.80	
1987-06-05	45.32	
1987-04-09	47.01	
1987-02-05	51.00	
1986-12-04	67.73	
1986-10-13	79.50	
1986-08-13	82.31	
1986-06-06	63.07	
1986-04-15	70.66	

Date	Feet below Surface	Feet to Sealevel
1995-04-12	34.04	
1995-02-08	34.72	
1994-11-10	36.45	
1994-10-12	36.70	
1994-08-10	36.78	
1994-06-14	37.09	
1994-04-12	37.49	
1994-02-11	39.82	
1993-12-14	38.38	
1993-10-11	39.78	
1993-08-11	45.92	
1993-06-10	44.23	
1993-04-13	40.41	
1993-02-10	43.07	
1992-12-08	43.37	
1992-10-12	44.60	
1992-08-11	45.21	
1992-06-12	46.10	
1992-04-16	46.85	
1992-02-19	48.00	
1991-12-16	50.93	
1991-10-10	50.77	
1991-08-05	51.66	
1991-06-11	53.60	
1991-04-10	56.88	
1991-02-12	64.19	
1990-12-14	78.14	
1990-10-11	89.54	
1990-08-08	86.02	
1990-06-06	85.61	
1990-04-09	83.10	
1990-02-08	80.54	
1989-12-06	81.82	
1989-10-09	80.94	
1989-08-08	74.81	
1989-06-05	51.74	
1989-04-05	42.37	
1989-02-06	41.31	
1988-12-13	42.42	
1988-10-12	42.55	
1988-08-10	43.70	
1988-07-06	45.73	
1988-05-10	57.87	
1988-03-15	66.45	
1988-01-06	46.30	
1987-11-10	55.94	
1987-07-14	45.63	
1987-05-07	46.30	
1987-03-11	48.40	
1987-01-09	55.91	
1986-11-12	78.65	
1986-09-12	81.81	
1986-07-07	75.38	
1986-05-08	59.13	
1986-03-11	73.37	

Ground-water levels, continued.

Date	Feet below Surface	Feet to Sealevel
1986-02-07	70.89	
1985-12-04	52.34	
1985-10-03	75.74	
1985-08-14	75.92	
1985-06-06	51.75	
1985-04-03	58.92	
1985-02-04	74.83	
1984-12-11	74.25	
1984-10-09	78.33	
1984-08-07	77.83	
1984-01-19	41.99	
1983-09-16	75.68	
1983-09-13	75.44	
1983-09-11	75.20	
1983-09-09	75.07	
1983-09-07	74.82	
1983-09-05	74.63	
1983-09-03	74.40	
1983-09-01	74.21	
1983-08-30	74.00	
1983-08-28	73.82	
1983-08-26	73.60	
1983-08-24	73.39	
1983-08-22	73.10	
1983-08-20	72.86	
1983-08-18	72.54	
1983-08-16	72.23	
1983-08-04	69.80	
1983-08-02	69.24	
1983-07-31	68.64	
1983-07-29	68.09	
1983-07-27	67.45	
1983-07-25	66.78	
1983-07-23	66.05	
1983-07-21	65.33	
1983-07-19	64.86	
1983-07-17	64.17	
1983-07-15	63.49	
1983-07-13	63.16	
1983-07-02	60.68	
1983-06-30	59.87	
1983-06-28	58.82	
1983-06-26	57.61	
1983-06-24	56.17	
1983-06-22	54.65	
1983-06-20	52.81	
1983-06-18	51.00	
1983-06-16	48.73	
1983-06-14	46.24	
1983-06-12	44.95	
1983-06-10	43.79	
1983-06-08	42.97	
1983-06-06	43.34	
1983-06-04	43.89	
1983-06-02	43.90	

Date	Feet below Surface	Feet to Sealevel
1986-01-07	51.09	
1985-11-06	59.76	
1985-09-05	75.64	
1985-07-08	67.90	
1985-05-02	51.25	
1985-03-05	72.58	
1985-01-11	74.67	
1984-11-05	65.25	
1984-09-12	78.92	
1984-07-09	75.75	
1983-10-21	62.89	
1983-09-14	75.60	
1983-09-12	75.35	
1983-09-10	75.14	
1983-09-08	74.93	
1983-09-06	74.73	
1983-09-04	74.51	
1983-09-02	74.30	
1983-08-31	74.11	
1983-08-29	73.84	
1983-08-27	73.72	
1983-08-25	73.49	
1983-08-23	73.25	
1983-08-21	73.00	
1983-08-19	72.69	
1983-08-17	72.40	
1983-08-15	72.09	
1983-08-03	69.53	
1983-08-01	68.95	
1983-07-30	68.36	
1983-07-28	67.77	
1983-07-26	67.11	
1983-07-24	66.43	
1983-07-22	65.72	
1983-07-20	65.02	
1983-07-18	64.55	
1983-07-16	63.79	
1983-07-14	63.32	
1983-07-12	63.00	
1983-07-01	60.28	
1983-06-29	59.38	
1983-06-27	58.25	
1983-06-25	56.94	
1983-06-23	55.43	
1983-06-21	53.75	
1983-06-19	51.91	
1983-06-17	49.90	
1983-06-15	47.50	
1983-06-13	45.41	
1983-06-11	44.41	
1983-06-09	43.11	
1983-06-07	43.13	
1983-06-05	43.60	
1983-06-03	44.10	
1983-06-01	43.57	

Ground-water levels, continued.

Date	Feet below Surface	Feet to Sealevel
1983-05-31	43.40	
1983-05-29	44.04	
1983-05-27	44.69	
1983-05-25	45.28	
1983-05-23	45.96	
1983-05-21	44.76	
1983-05-19	44.68	
1983-05-17	45.05	
1983-05-15	45.72	
1983-05-13	46.29	
1983-05-11	46.40	
1983-05-09	46.79	
1983-05-07	47.54	
1983-05-05	47.72	
1983-05-03	48.00	
1983-05-01	46.27	
1983-04-29	45.29	
1983-04-27	43.94	
1983-04-25	43.14	
1983-04-23	43.55	
1983-04-21	43.76	
1983-04-19	44.17	
1983-04-17	44.55	
1983-04-15	45.05	
1983-04-13	45.31	
1983-04-11	45.63	
1983-04-09	45.91	
1983-04-07	45.72	
1983-04-05	44.73	
1983-04-03	43.69	
1983-04-01	43.22	
1983-03-30	43.30	
1983-03-28	43.41	
1983-03-26	43.75	
1983-03-24	43.47	
1983-03-22	42.75	
1983-03-20	42.95	
1983-03-18	43.14	
1983-03-16	43.42	
1983-03-14	43.70	
1983-03-12	44.02	
1983-03-10	44.15	
1983-03-08	44.23	
1983-03-06	43.87	
1983-03-04	44.01	
1983-02-19	43.86	
1983-02-17	43.98	
1983-02-15	43.12	
1983-02-13	43.28	
1983-02-11	43.42	
1983-02-09	43.58	
1983-02-07	43.77	
1983-02-05	43.89	
1983-02-03	43.78	
1983-02-01	43.95	

Date	Feet below Surface	Feet to Sealevel
1983-05-30	43.76	
1983-05-28	44.32	
1983-05-26	44.92	
1983-05-24	45.70	
1983-05-22	45.37	
1983-05-20	44.66	
1983-05-18	44.76	
1983-05-16	45.35	
1983-05-14	46.06	
1983-05-12	46.28	
1983-05-10	46.48	
1983-05-08	47.16	
1983-05-06	47.84	
1983-05-04	47.42	
1983-05-02	46.62	
1983-04-30	45.81	
1983-04-28	44.70	
1983-04-26	43.33	
1983-04-24	43.36	
1983-04-22	43.75	
1983-04-20	43.88	
1983-04-18	44.30	
1983-04-16	44.83	
1983-04-14	45.28	
1983-04-12	46.34	
1983-04-10	45.79	
1983-04-08	45.84	
1983-04-06	45.37	
1983-04-04	44.23	
1983-04-02	43.24	
1983-03-31	43.29	
1983-03-29	43.31	
1983-03-27	43.58	
1983-03-25	43.80	
1983-03-23	43.22	
1983-03-21	42.72	
1983-03-19	43.03	
1983-03-17	43.35	
1983-03-15	43.58	
1983-03-13	43.88	
1983-03-11	44.12	
1983-03-09	44.21	
1983-03-07	44.00	
1983-03-05	43.99	
1983-03-03	44.05	
1983-02-18	43.92	
1983-02-16	43.04	
1983-02-14	43.20	
1983-02-12	43.35	
1983-02-10	43.50	
1983-02-08	43.61	
1983-02-06	43.85	
1983-02-04	43.92	
1983-02-02	43.82	
1983-01-31	44.04	

Ground-water levels, continued.

Date	Feet below Surface	Feet to Sealevel
1983-01-30	44.11	
1983-01-28	44.25	
1983-01-26	44.50	
1983-01-24	44.60	
1983-01-22	44.88	
1983-01-20	45.02	
1983-01-18	45.19	
1983-01-16	45.27	
1983-01-14	45.40	
1983-01-12	45.25	
1983-01-10	45.30	
1983-01-08	45.49	
1983-01-06	45.70	
1983-01-04	45.85	
1983-01-02	46.08	
1982-12-31	46.20	
1982-12-03	47.34	
1982-12-01	47.39	
1982-11-29	47.77	
1982-11-27	48.09	
1982-11-25	48.35	
1982-11-23	48.63	
1982-11-21	48.95	
1982-11-19	49.21	
1982-11-17	49.49	
1982-11-15	49.75	
1982-11-13	50.16	
1982-11-11	50.60	
1982-11-09	50.95	
1982-11-07	51.50	
1982-11-05	52.08	
1982-11-03	52.73	
1982-11-01	53.19	
1982-10-30	53.90	
1982-10-28	54.75	
1982-10-26	55.55	
1982-10-24	56.45	
1982-10-22	57.45	
1982-10-20	58.45	
1982-10-18	59.45	
1982-10-16	60.60	
1982-10-14	61.75	
1982-10-12	62.95	
1982-10-10	64.20	
1982-10-08	65.50	
1982-10-06	66.85	
1982-10-04	68.20	
1982-10-02	69.97	
1982-09-30	71.28	
1982-09-28	71.05	
1982-09-26	70.82	
1982-09-24	70.67	
1982-09-22	70.42	
1982-09-20	70.11	
1982-09-18	69.88	

Date	Feet below Surface	Feet to Sealevel
1983-01-29	44.18	
1983-01-27	44.32	
1983-01-25	44.57	
1983-01-23	44.75	
1983-01-21	44.98	
1983-01-19	45.08	
1983-01-17	45.21	
1983-01-15	45.35	
1983-01-13	45.39	
1983-01-11	45.22	
1983-01-09	45.35	
1983-01-07	45.60	
1983-01-05	45.78	
1983-01-03	45.96	
1983-01-01	46.17	
1982-12-30	46.25	
1982-12-02	47.35	
1982-11-30	47.47	
1982-11-28	47.95	
1982-11-26	48.20	
1982-11-24	48.46	
1982-11-22	48.78	
1982-11-20	49.09	
1982-11-18	49.37	
1982-11-16	49.63	
1982-11-14	49.97	
1982-11-12	50.40	
1982-11-10	50.77	
1982-11-08	51.25	
1982-11-06	51.80	
1982-11-04	52.35	
1982-11-02	52.95	
1982-10-31	53.55	
1982-10-29	54.30	
1982-10-27	55.17	
1982-10-25	55.97	
1982-10-23	56.95	
1982-10-21	57.95	
1982-10-19	58.95	
1982-10-17	60.00	
1982-10-15	61.17	
1982-10-13	62.25	
1982-10-11	63.50	
1982-10-09	64.85	
1982-10-07	66.20	
1982-10-05	67.55	
1982-10-03	69.09	
1982-10-01	70.91	
1982-09-29	71.13	
1982-09-27	70.90	
1982-09-25	70.78	
1982-09-23	70.53	
1982-09-21	70.25	
1982-09-19	70.00	
1982-09-17	69.75	

Ground-water levels, continued.

Date	Feet below Surface	Feet to Sealevel
1982-09-16	69.56	
1982-09-14	69.25	
1982-09-12	68.87	
1982-09-10	68.45	
1982-09-08	68.06	
1982-08-04	63.66	
1982-07-29	63.19	
1982-07-27	63.09	
1982-07-25	62.92	
1982-07-23	62.78	
1982-07-21	62.53	
1982-07-19	62.45	
1982-07-17	62.30	
1982-07-15	62.10	
1982-07-13	61.90	
1982-07-11	61.68	
1982-07-09	61.48	
1982-07-07	61.21	
1982-07-04	60.78	
1982-07-02	60.50	
1982-06-30	60.12	
1982-06-28	59.72	
1982-06-26	59.35	
1982-06-24	58.53	
1982-06-22	58.45	
1982-06-20	57.87	
1982-06-18	57.30	
1982-06-16	56.56	
1982-06-14	55.88	
1982-06-12	55.04	
1982-06-10	54.13	
1982-06-08	53.13	
1982-06-06	52.02	
1982-06-04	50.48	
1982-05-05	44.47	
1982-05-03	44.51	
1982-05-01	44.77	
1982-04-29	44.90	
1982-04-27	45.10	
1982-04-25	45.26	
1982-04-23	45.41	
1982-04-21	45.56	
1982-04-19	45.82	
1982-04-17	46.04	
1982-04-15	46.27	
1982-04-13	46.50	
1982-04-11	46.80	
1982-04-09	47.08	
1982-04-07	47.24	
1982-04-05	47.66	
1982-04-03	48.11	
1982-04-01	48.59	
1982-03-30	49.18	
1982-03-28	49.69	
1982-03-26	50.55	

Date	Feet below Surface	Feet to Sealevel
1982-09-15	69.40	
1982-09-13	69.05	
1982-09-11	68.67	
1982-09-09	68.26	
1982-09-07	67.73	
1982-07-30	63.26	
1982-07-28	63.15	
1982-07-26	63.00	
1982-07-24	62.85	
1982-07-22	62.71	
1982-07-20	62.52	
1982-07-18	62.40	
1982-07-16	56.30	
1982-07-14	61.99	
1982-07-12	61.80	
1982-07-10	61.59	
1982-07-08	61.35	
1982-07-06	61.09	
1982-07-03	60.65	
1982-07-01	60.31	
1982-06-29	59.92	
1982-06-27	59.52	
1982-06-25	59.17	
1982-06-23	58.57	
1982-06-21	58.18	
1982-06-19	57.57	
1982-06-17	56.95	
1982-06-15	56.22	
1982-06-13	55.46	
1982-06-11	54.60	
1982-06-09	53.68	
1982-06-07	52.60	
1982-06-05	51.41	
1982-06-03	49.90	
1982-05-04	44.48	
1982-05-02	44.68	
1982-04-30	44.82	
1982-04-28	45.02	
1982-04-26	45.16	
1982-04-24	45.32	
1982-04-22	45.51	
1982-04-20	45.67	
1982-04-18	45.98	
1982-04-16	46.15	
1982-04-14	46.42	
1982-04-12	46.57	
1982-04-10	46.09	
1982-04-08	47.09	
1982-04-06	47.42	
1982-04-04	47.89	
1982-04-02	48.40	
1982-03-31	48.82	
1982-03-29	49.39	
1982-03-27	50.11	
1982-03-25	50.33	

Ground-water levels, continued.

Date	Feet below Surface	Feet to Sealevel
1982-03-24	49.92	
1982-03-22	48.89	
1982-03-20	49.38	
1982-03-18	49.89	
1982-03-16	50.48	
1982-03-14	49.73	
1982-03-12	48.70	
1982-03-10	47.11	
1982-03-08	45.51	
1982-03-06	45.52	
1982-03-04	45.56	
1982-03-02	45.65	
1982-02-28	45.78	
1982-02-26	45.82	
1982-02-24	45.89	
1982-02-22	45.93	
1982-02-20	46.10	
1982-02-18	46.17	
1982-02-16	46.29	
1982-02-14	46.35	
1982-02-12	46.51	
1982-02-10	46.50	
1982-02-08	46.70	
1982-02-06	46.87	
1982-02-04	46.69	
1982-02-02	47.08	
1982-01-31	47.22	
1982-01-29	47.41	
1982-01-27	47.58	
1982-01-25	47.75	
1982-01-23	48.01	
1982-01-21	48.12	
1982-01-15	49.09	
1982-01-04	48.35	
1982-01-02	48.61	
1981-12-31	48.72	
1981-12-29	48.91	
1981-12-27	49.12	
1981-12-25	49.35	
1981-12-23	49.77	
1981-12-21	49.89	
1981-12-19	50.12	
1981-12-17	50.37	
1981-12-15	50.58	
1981-12-13	50.92	
1981-12-11	51.17	
1981-12-09	51.47	
1981-12-07	51.69	
1981-12-05	51.85	
1981-12-03	52.21	
1981-12-01	52.60	
1981-11-29	53.03	
1981-11-27	53.32	
1981-11-25	53.90	
1981-11-23	54.47	

Date	Feet below Surface	Feet to Sealevel
1982-03-23	49.40	
1982-03-21	49.11	
1982-03-19	49.65	
1982-03-17	50.08	
1982-03-15	50.23	
1982-03-13	49.31	
1982-03-11	48.00	
1982-03-09	46.00	
1982-03-07	45.49	
1982-03-05	45.47	
1982-03-03	45.61	
1982-03-01	45.68	
1982-02-27	45.79	
1982-02-25	45.89	
1982-02-23	45.90	
1982-02-21	46.01	
1982-02-19	46.12	
1982-02-17	46.19	
1982-02-15	46.32	
1982-02-13	46.42	
1982-02-11	46.53	
1982-02-09	46.66	
1982-02-07	46.75	
1982-02-05	46.91	
1982-02-03	46.98	
1982-02-01	47.17	
1982-01-30	47.39	
1982-01-28	47.45	
1982-01-26	47.67	
1982-01-24	47.85	
1982-01-22	48.11	
1982-01-16	48.81	
1982-01-12	48.69	
1982-01-03	48.41	
1982-01-01	48.69	
1981-12-30	48.81	
1981-12-28	49.01	
1981-12-26	49.24	
1981-12-24	49.49	
1981-12-22	49.79	
1981-12-20	49.98	
1981-12-18	50.25	
1981-12-16	50.48	
1981-12-14	50.78	
1981-12-12	51.02	
1981-12-10	51.30	
1981-12-08	51.69	
1981-12-06	51.65	
1981-12-04	52.02	
1981-12-02	52.39	
1981-11-30	52.82	
1981-11-28	53.17	
1981-11-26	53.60	
1981-11-24	54.29	
1981-11-22	54.75	

Ground-water levels, continued.

Date	Feet below Surface	Feet to Sealevel
1981-11-21	55.06	
1981-11-19	55.59	
1981-11-17	56.25	
1981-11-15	56.86	
1981-11-13	57.56	
1981-11-11	58.16	
1981-11-09	58.78	
1981-11-07	59.37	
1981-11-05	59.25	
1981-11-03	57.40	
1981-11-01	56.25	
1981-10-30	56.82	
1981-10-28	57.25	
1981-10-26	57.60	
1981-10-24	60.35	
1981-10-22	59.15	
1981-10-20	59.91	
1981-10-18	60.75	
1981-10-16	61.68	
1981-10-14	62.69	
1981-10-12	63.39	
1981-10-10	64.37	
1981-10-08	65.33	
1981-10-06	66.34	
1981-10-04	67.30	
1981-10-02	68.35	
1981-09-30	68.40	
1981-09-28	68.02	
1981-09-26	68.00	
1981-09-24	67.95	
1981-09-22	67.80	
1981-09-20	67.74	
1981-09-18	67.72	
1981-09-16	67.63	
1981-09-14	67.66	
1981-09-12	67.66	
1981-09-10	67.54	
1981-09-08	67.51	
1981-09-06	67.42	
1981-09-04	67.30	
1981-09-02	67.22	
1981-08-31	67.10	
1981-08-29	66.99	
1981-08-27	66.84	
1981-08-25	66.80	
1981-08-23	66.69	
1981-08-21	66.58	
1981-08-19	66.49	
1981-08-17	66.37	
1981-08-15	66.39	
1981-08-13	66.31	
1981-08-11	66.36	
1981-08-09	66.44	
1981-08-07	66.63	
1981-08-05	67.30	

Date	Feet below Surface	Feet to Sealevel
1981-11-20	55.35	
1981-11-18	55.90	
1981-11-16	56.54	
1981-11-14	57.19	
1981-11-12	57.86	
1981-11-10	58.47	
1981-11-08	59.06	
1981-11-06	59.47	
1981-11-04	58.37	
1981-11-02	56.46	
1981-10-31	56.55	
1981-10-29	56.99	
1981-10-27	57.44	
1981-10-25	57.99	
1981-10-23	59.05	
1981-10-21	59.54	
1981-10-19	60.30	
1981-10-17	61.20	
1981-10-15	62.10	
1981-10-13	62.98	
1981-10-11	63.88	
1981-10-09	64.85	
1981-10-07	65.80	
1981-10-05	66.83	
1981-10-03	67.80	
1981-10-01	68.80	
1981-09-29	68.04	
1981-09-27	68.02	
1981-09-25	67.98	
1981-09-23	67.88	
1981-09-21	67.74	
1981-09-19	67.73	
1981-09-17	67.64	
1981-09-15	67.62	
1981-09-13	67.65	
1981-09-11	67.59	
1981-09-09	67.52	
1981-09-07	67.46	
1981-09-05	67.33	
1981-09-03	67.26	
1981-09-01	67.16	
1981-08-30	67.02	
1981-08-28	66.92	
1981-08-26	66.85	
1981-08-24	66.72	
1981-08-22	66.66	
1981-08-20	66.51	
1981-08-18	66.45	
1981-08-16	66.33	
1981-08-14	66.38	
1981-08-12	66.30	
1981-08-10	66.40	
1981-08-08	66.50	
1981-08-06	66.79	
1981-08-04	67.86	

Ground-water levels, continued.

Date	Feet below Surface	Feet to Sealevel
1981-08-03	68.40	
1981-08-01	68.99	
1981-07-30	69.25	
1981-07-28	69.61	
1981-07-26	69.99	
1981-07-24	69.39	
1981-07-22	68.71	
1981-07-20	67.99	
1981-07-18	67.20	
1981-07-16	66.30	
1981-07-14	65.32	
1981-07-12	64.28	
1981-07-10	63.19	
1981-07-08	62.01	
1981-07-06	60.69	
1981-07-04	59.35	
1981-07-02	57.71	
1981-06-30	57.88	
1981-06-28	58.42	
1981-06-26	59.02	
1981-06-07	50.60	
1981-06-05	50.83	
1981-06-03	51.04	
1981-06-01	51.33	
1981-05-30	51.62	
1981-05-28	51.93	
1981-05-26	52.35	
1981-05-24	52.57	
1981-05-22	52.99	
1981-05-20	53.42	
1981-05-18	53.85	
1981-05-16	54.38	
1981-05-14	54.88	
1981-05-12	55.42	
1981-05-10	56.03	
1981-05-08	56.77	
1981-05-06	57.48	
1981-05-04	58.26	
1981-05-02	59.08	
1981-04-30	59.99	
1981-04-28	60.79	
1981-04-26	61.69	
1981-04-24	62.65	
1981-04-01	53.39	
1981-03-30	53.97	
1981-03-28	54.61	
1981-03-26	55.39	
1981-02-27	64.27	
1980-12-09	76.90	
1980-10-08	78.67	
1980-08-06	80.16	
1980-06-05	79.17	
1980-05-27	79.40	
1980-05-25	79.68	
1980-05-23	79.69	

Date	Feet below Surface	Feet to Sealevel
1981-08-02	68.80	
1981-07-31	69.12	
1981-07-29	69.40	
1981-07-27	70.04	
1981-07-25	69.69	
1981-07-23	69.04	
1981-07-21	68.38	
1981-07-19	67.61	
1981-07-17	66.77	
1981-07-15	65.82	
1981-07-13	64.81	
1981-07-11	63.71	
1981-07-09	62.62	
1981-07-07	61.32	
1981-07-05	60.03	
1981-07-03	58.55	
1981-07-01	57.59	
1981-06-29	58.16	
1981-06-27	58.72	
1981-06-23	56.63	
1981-06-06	50.72	
1981-06-04	50.90	
1981-06-02	51.20	
1981-05-31	51.48	
1981-05-29	51.80	
1981-05-27	52.10	
1981-05-25	52.40	
1981-05-23	52.78	
1981-05-21	53.20	
1981-05-19	53.60	
1981-05-17	54.14	
1981-05-15	54.61	
1981-05-13	55.15	
1981-05-11	55.73	
1981-05-09	56.42	
1981-05-07	57.11	
1981-05-05	57.88	
1981-05-03	58.68	
1981-05-01	59.53	
1981-04-29	60.40	
1981-04-27	61.26	
1981-04-25	62.11	
1981-04-09	56.72	
1981-03-31	53.69	
1981-03-29	54.28	
1981-03-27	54.90	
1981-03-10	61.22	
1981-01-23	66.35	
1980-11-07	78.49	
1980-09-09	79.92	
1980-07-10	79.70	
1980-05-28	79.29	
1980-05-26	79.52	
1980-05-24	79.71	
1980-05-22	79.69	

Ground-water levels, continued.

Date	Feet below Surface	Feet to Sealevel
1980-05-21	79.69	
1980-05-19	79.61	
1980-05-17	79.60	
1980-05-15	79.51	
1980-05-13	79.47	
1980-05-11	79.43	
1980-05-09	79.30	
1980-05-07	79.24	
1980-05-05	79.13	
1980-05-03	79.07	
1980-05-01	79.00	
1980-04-29	78.80	
1980-04-27	78.71	
1980-04-25	78.61	
1980-04-23	78.58	
1980-04-21	78.50	
1980-04-19	77.75	
1980-04-17	78.35	
1980-04-15	78.20	
1980-04-13	78.08	
1980-04-11	77.91	
1980-04-09	77.69	
1980-04-07	77.58	
1980-04-05	77.40	
1980-04-03	77.20	
1980-04-01	76.82	
1980-03-30	76.61	
1980-03-28	76.59	
1980-02-12	78.10	
1979-11-13	77.70	
1979-09-11	75.54	
1979-07-17	72.87	
1979-05-04	68.11	
1979-03-08	65.75	
1979-01-08	62.00	
1978-11-07	64.67	
1978-09-08	41.89	
1978-07-06	41.13	
1978-05-11	44.30	
1978-03-03	48.19	
1978-01-05	65.51	
1977-11-02	62.72	
1977-09-08	72.80	
1977-07-14	70.44	
1977-04-21	50.09	
1977-02-08	50.40	
1976-11-29	51.95	
1976-09-14	55.90	
1976-07-14	53.61	
1976-05-11	48.33	
1976-03-23	40.32	
1974-04-01	41.00	
1972-03-08	46.90	
1971-03-15	51.40	
1970-03-31	62.46	

Date	Feet below Surface	Feet to Sealevel
1980-05-20	79.61	
1980-05-18	79.60	
1980-05-16	79.57	
1980-05-14	79.45	
1980-05-12	79.49	
1980-05-10	79.33	
1980-05-08	79.30	
1980-05-06	79.16	
1980-05-04	79.10	
1980-05-02	79.02	
1980-04-30	78.88	
1980-04-28	78.75	
1980-04-26	78.66	
1980-04-24	78.59	
1980-04-22	78.48	
1980-04-20	78.44	
1980-04-18	78.36	
1980-04-16	78.30	
1980-04-14	78.11	
1980-04-12	78.02	
1980-04-10	77.72	
1980-04-08	77.65	
1980-04-06	77.48	
1980-04-04	77.28	
1980-04-02	77.09	
1980-03-31	76.67	
1980-03-29	76.68	
1980-03-11	75.00	
1980-01-16	77.40	
1979-10-10	76.60	
1979-08-02	74.00	
1979-06-08	68.30	
1979-04-11	67.35	
1979-02-07	64.62	
1978-12-07	62.85	
1978-10-05	62.00	
1978-08-01	41.68	
1978-06-01	42.50	
1978-04-07	53.50	
1978-02-02	57.91	
1977-12-08	71.49	
1977-10-05	71.08	
1977-08-12	69.73	
1977-05-13	58.63	
1977-03-30	49.18	
1977-01-03	51.53	
1976-10-07	53.60	
1976-08-10	51.89	
1976-06-16	48.71	
1976-04-09	41.91	
1975-04-08	38.85	
1973-04-12	43.30	
1971-09-13	50.00	
1970-10-07	61.98	
1969-10-27	68.11	

Ground-water levels, continued.

Date	Feet below Surface	Feet to Sealevel
1969-03-24	70.00	
1968-03-18	69.98	
1967-03-27	78.74	
1966-04-25	75.20	
1966-02-21	76.79	
1965-10-27	84.02	
1965-08-19	83.37	
1965-06-28	83.34	
1965-04-26	87.21	
1965-02-23	84.77	
1964-12-22	85.48	
1964-10-23	84.52	
1964-08-24	82.73	
1964-06-22	82.26	
1964-04-22	80.22	
1964-02-20	81.33	
1963-12-23	81.50	
1963-10-21	81.08	
1963-08-27	79.66	
1963-06-27	75.10	
1963-03-22	73.25	
1963-01-24	73.29	
1962-11-23	72.54	
1962-08-27	67.80	
1962-06-22	66.63	
1962-04-26	61.76	
1962-02-26	70.46	
1961-12-22	69.75	
1961-10-22	73.08	
1961-08-22	70.96	
1961-06-29	70.14	
1961-04-27	69.65	
1961-02-27	66.89	
1960-12-30	65.81	
1960-10-24	62.89	
1960-08-30	60.96	
1960-06-23	52.41	
1960-05-02	50.98	
1960-02-24	44.38	
1959-12-30	44.73	
1959-10-12	44.79	
1959-08-24	45.18	
1959-06-29	45.34	
1959-04-27	44.89	
1959-01-26	45.43	
1958-11-10	45.95	
1958-09-08	46.27	
1958-07-07	46.39	
1958-05-05	47.56	
1958-03-03	50.77	
1958-01-06	57.03	
1957-11-18	66.79	
1957-09-02	68.81	
1957-07-01	63.80	
1957-05-13	53.42	

Date	Feet below Surface	Feet to Sealevel
1968-10-07	75.53	
1967-10-17	80.55	
1966-10-19	82.03	
1966-03-28	71.45	
1965-11-23	84.35	
1965-09-23	81.93	
1965-07-26	83.65	
1965-05-24	82.97	
1965-03-25	84.67	
1965-01-22	86.74	
1964-11-19	83.87	
1964-09-21	84.34	
1964-07-24	82.03	
1964-05-22	81.21	
1964-03-24	81.09	
1964-01-20	81.37	
1963-11-21	81.10	
1963-09-23	80.55	
1963-07-26	77.77	
1963-04-30	71.99	
1963-02-28	73.97	
1962-12-27	72.56	
1962-09-24	67.69	
1962-07-24	67.96	
1962-05-30	66.37	
1962-03-30	64.56	
1962-01-19	70.61	
1961-11-22	66.83	
1961-09-25	72.66	
1961-07-27	70.41	
1961-05-25	69.97	
1961-03-31	67.33	
1961-01-27	66.64	
1960-11-25	65.05	
1960-09-30	61.41	
1960-07-29	53.39	
1960-05-27	52.04	
1960-03-29	44.07	
1960-01-29	44.35	
1959-11-16	44.90	
1959-09-14	45.06	
1959-08-03	45.24	
1959-05-18	44.92	
1959-03-23	44.90	
1958-12-01	46.32	
1958-10-06	46.10	
1958-08-04	46.43	
1958-06-02	46.92	
1958-04-07	48.52	
1958-02-10	52.29	
1957-12-02	60.46	
1957-10-07	69.90	
1957-08-05	66.89	
1957-06-17	61.84	
1957-04-02	48.29	

Ground-water levels, continued.

Date	Feet below Surface	Feet to Sealevel	Date	Feet below Surface	Feet to Sealevel
1957-03-04	48.33		1957-02-14	49.04	
1957-01-04	49.72		1956-12-06	49.55	
1956-11-01	50.24		1956-10-04	49.67	
1956-09-06	49.73		1956-08-02	49.88	
1956-07-05	49.88		1956-06-14	49.77	
1956-05-04	50.25		1956-04-06	50.26	
1956-03-09	50.66		1950-12-04	89.12	
1950-11-06	90.40		1950-10-02	90.15	
1950-09-04	90.30		1950-08-07	88.59	
1950-07-03	86.05		1950-06-05	84.69	
1950-05-01	83.52		1950-04-03	82.16	
1950-03-06	78.97		1950-02-06	81.25	
1950-01-02	84.76		1949-12-05	89.14	
1949-11-07	89.52		1949-10-03	86.89	
1949-09-05	84.10		1949-08-01	78.13	
1949-07-04	75.69		1949-06-06	70.52	
1949-05-02	66.47		1949-04-04	57.90	
1949-03-07	60.06		1949-02-07	62.52	
1949-01-17	66.17		1948-10-12	88.37	
1948-09-14	94.84		1948-08-11	89.33	
1948-07-13	84.46		1948-07-06	84.34	
1948-06-01	75.11		1948-05-03	74.06	
1948-04-05	72.07		1948-03-01	67.77	
1948-02-02	37.09		1948-01-23	37.00	
1931-10-27	90.00				
Note: The site had been pumped recently.					
1931-10-23	81.00				
Note: The site had been pumped recently.					
1931-10-22	76.00				
Note: The site had been pumped recently.					
1931-10-21	122.00				
Note: The site was being pumped.					
1931-10-12	43.25		1931-09-10	53.10	
1931-07	45.00				

31
ESE
1/2 - 1 Mile
Lower

FRDS PWS **CA1400022**

Location Information:

Name:	STOVEPIPE WELLS		
Pwstypcd:	TNCWS	Primsrccd:	GW
Popserved:	99		
Add1:	Not Reported		
Add2:	_ P O BOX 27		
City:	SANTA BARBARA	State:	CA
Zip:	93120	Phone:	Not Reported
Cityserv:	Not Reported	Cntyserv:	Not Reported
Stateserv:	CA	Zipserv:	Not Reported

PWS ID:	CA1400022		
Date Initiated:	7706	Date Deactivated:	Not Reported
PWS Name:	STOVEPIPE WELLS STOVEPIPE WELLS STOVEPIPE WLS VGE DEATH VALLEY, CA 92328		
Addressee / Facility:	System Owner/Responsible Party STOVEPIPE WELLS P O BOX 27 SANTA BARBARA, CA 93120		
Facility Latitude:	34 25 23	Facility Longitude:	119 42 11
City Served:	Not Reported		
Treatment Class:	Untreated	Population:	00000230

Violations information not reported.

32
NE
1/2 - 1 Mile
Higher

AQUIFLOW **5441**

Site ID:	90004
Groundwater Flow:	NA
Shallow Water Depth:	NA
Deep Water Depth:	Not Reported
Average Water Depth:	Not Reported
Date:	NA

K33
NW
1/2 - 1 Mile
Higher

CA WELLS **CADW60000014147**

Objectid:	14147
Latitude:	34.438
Longitude:	-119.725
Site code:	344383N1197256W001
State well numbe:	04N27W08R002S
Local well name:	'08-R2'
Well use id:	1
Well use descrip:	Observation
County id:	42
County name:	Santa Barbara
Basin code:	'3-17'
Basin desc:	Santa Barbara
Dwr region id:	80238
Dwr region:	Southern Region Office
Site id:	CADW60000014147

K34
NW
1/2 - 1 Mile
Higher

FED USGS **USGS40000144538**

Org. Identifier:	USGS-CA		
Formal name:	USGS California Water Science Center		
Monloc Identifier:	USGS-342618119432501		
Monloc name:	004N027W08R002S		
Monloc type:	Well		
Monloc desc:	ELEV. CHANGED FROM 230 FT, WITH 5 FT MAP (4/24/91)		
Huc code:	18060013	Drainagearea value:	Not Reported
Drainagearea Units:	Not Reported	Contrib drainagearea:	Not Reported
Contrib drainagearea units:	Not Reported	Latitude:	34.4383307
Longitude:	-119.7245812	Sourcemap scale:	24000

Horiz Acc measure:	1	Horiz Acc measure units:	seconds
Horiz Collection method:	Interpolated from map		
Horiz coord refsys:	NAD83	Vert measure val:	215.00
Vert measure units:	feet	Vertacc measure val:	2.5
Vert accmeasure units:	feet		
Vertcollection method:	Interpolated from topographic map		
Vert coord refsys:	NGVD29	Countrycode:	US
Aquifername:	California Coastal Basin aquifers		
Formation type:	Not Reported		
Aquifer type:	Not Reported		
Construction date:	19810910	Welldepth:	205
Welldepth units:	ft	Wellholedepth:	265
Wellholedepth units:	ft		

Ground-water levels, Number of Measurements: 283

Date	Feet below Surface	Feet to Sealevel	Date	Feet below Surface	Feet to Sealevel
2004-12-14	100.17		2004-11-03	99.80	
2004-09-13	99.13		2004-08-12	98.74	
2004-07-15	98.31		2004-06-15	97.95	
2004-06-07	97.89		2004-05-18	97.73	
2004-04-13	97.41		2004-03-10	97.07	
2004-02-12	97.12		2004-01-12	96.77	
2003-12-15	96.72		2003-11-10	96.54	
2003-10-09	96.41		2003-09-18	96.49	
2003-08-13	96.52		2003-07-03	96.75	
2003-06-12	97.09		2003-05-06	97.52	
2003-04-09	97.82		2003-03-05	97.61	
2003-02-03	97.22		2003-01-09	96.93	
2002-12-16	96.42		2002-10-14	95.56	
2002-09-23	95.17		2002-08-20	94.36	
2002-07-15	93.69		2002-05-13	92.22	
2002-04-22	92.20		2002-03-14	91.86	
2002-02-11	91.64		2002-01-14	91.26	
2001-12-24	91.51		2001-11-27	91.40	
2001-10-22	91.36		2001-09-17	91.42	
2001-08-17	91.52		2001-07-18	91.91	
2001-06-18	92.36		2001-06-13	90.89	
2001-05-17	92.84		2001-04-18	93.30	
2001-03-20	93.70		2001-02-15	94.30	
2001-01-15	94.51		2000-12-18	94.74	
2000-11-14	94.64		2000-10-11	95.05	
2000-09-20	94.99		2000-08-14	95.39	
2000-07-12	95.47		2000-06-14	95.01	
2000-05-22	95.38		2000-04-17	95.67	
2000-03-13	95.51		2000-02-15	95.44	
2000-01-12	95.23		1999-12-12	94.76	
1999-11-16	94.31		1999-10-14	94.03	
1999-09-12	93.37		1999-08-15	92.48	
1999-07-24	91.74		1999-06-20	90.38	
1999-05-23	90.55		1999-04-14	90.78	
1999-04-01	90.61		1999-02-25	91.07	
1999-01-22	91.52		1998-12-18	91.81	
1998-12-01	92.22		1998-10-28	92.91	
1998-10-15	93.32		1998-09-16	94.13	
1998-08-12	95.64		1998-07-15	96.47	
1998-06-17	96.89		1998-06-16	96.83	
1998-05-21	99.22		1998-04-14	98.72	

Ground-water levels, continued.

Date	Feet below Surface	Feet to Sealevel
1998-03-18	99.22	
1998-01-14	100.10	
1997-11-18	97.08	
1997-08-11	97.73	
1997-06-11	97.96	
1997-04-11	98.48	
1997-01-17	98.58	
1996-11-07	97.31	
1996-09-11	96.14	
1996-07-24	95.56	
1996-05-14	95.81	
1996-03-21	95.95	
1996-01-18	96.14	
1995-11-09	96.27	
1995-09-14	97.00	
1995-07-12	98.44	
1995-06-20	98.91	
1995-04-12	100.57	
1994-12-13	101.44	
1994-10-13	101.62	
1994-08-11	101.02	
1994-06-15	100.82	
1994-04-13	101.49	
1994-02-15	102.28	
1993-12-15	102.87	
1993-10-12	104.87	
1993-08-12	106.88	
1993-06-11	108.42	
1993-04-14	111.96	
1993-02-11	114.49	
1992-12-09	115.57	
1992-10-13	116.36	
1992-08-11	118.36	
1992-07-06	118.46	
1992-05-13	120.57	
1992-03-15	100.88	
1992-02-19	123.22	
1991-12-16	124.16	
1991-10-10	124.88	
1991-08-05	125.67	
1991-06-11	125.61	
1991-04-10	126.37	
1991-02-12	126.47	
1990-12-14	132.20	
1990-10-11	126.25	
1990-08-08	124.23	
1990-06-07	123.50	
1990-04-10	123.08	
1990-02-09	121.86	
1989-12-07	118.94	
1989-10-23	118.64	
1989-09-25	117.14	
1989-08-09	113.71	
1989-06-06	112.15	
1989-04-06	111.80	

Date	Feet below Surface	Feet to Sealevel
1998-02-19	99.75	
1997-12-24	99.23	
1997-09-16	98.03	
1997-07-11	97.72	
1997-05-19	98.14	
1997-03-12	98.68	
1996-12-19	97.98	
1996-10-16	96.79	
1996-08-13	95.54	
1996-06-14	96.20	
1996-04-11	95.91	
1996-02-14	96.16	
1995-12-11	96.12	
1995-10-13	96.57	
1995-08-09	97.69	
1995-06-22	97.41	
1995-05-10	100.12	
1995-02-09	101.09	
1994-11-11	101.49	
1994-09-13	101.61	
1994-07-12	100.83	
1994-05-11	101.23	
1994-03-11	102.92	
1994-01-12	102.77	
1993-11-12	103.67	
1993-09-10	105.79	
1993-07-13	108.23	
1993-05-11	110.87	
1993-03-11	113.35	
1993-01-13	114.86	
1992-11-12	116.02	
1992-09-10	116.65	
1992-07-14	118.36	
1992-06-12	119.57	
1992-04-16	121.41	
1992-03-12	122.45	
1992-01-13	123.83	
1991-11-12	124.48	
1991-09-17	126.28	
1991-07-11	126.05	
1991-05-08	126.15	
1991-03-11	126.62	
1991-01-10	126.91	
1990-11-12	127.57	
1990-09-12	125.11	
1990-07-10	123.55	
1990-05-09	122.73	
1990-03-09	121.57	
1990-01-09	119.97	
1989-11-08	118.55	
1989-10-09	117.14	
1989-09-15	113.71	
1989-07-11	112.95	
1989-05-09	111.83	
1989-03-07	111.47	

Ground-water levels, continued.

Date	Feet below Surface	Feet to Sealevel
1989-02-07	111.80	
1988-12-13	113.72	
1988-10-13	110.75	
1988-08-11	110.33	
1988-06-21	110.06	
1988-05-11	110.12	
1988-03-16	110.41	
1988-01-06	110.50	
1987-11-10	110.78	
1987-09-09	109.92	
1987-08-12	108.53	
1987-06-05	108.67	
1987-04-09	107.38	
1987-02-05	107.12	
1986-12-04	106.94	
1986-10-13	104.83	
1986-08-13	106.97	
1986-06-16	105.90	
1986-05-09	107.95	
1986-03-11	108.21	
1986-01-07	107.64	
1985-11-06	107.05	
1985-09-05	106.38	
1985-08-01	104.40	
1985-06-06	103.17	
1985-04-03	115.17	
1985-02-04	104.75	
1984-12-11	103.25	
1984-10-09	101.79	
1984-08-13	98.02	
1984-07-09	98.58	
1984-05-03	96.83	
1984-03-01	98.50	
1984-01-05	99.71	
1983-11-03	101.08	
1983-09-01	86.50	
1983-07-13	88.50	
1983-05-03	92.45	
1983-03-09	94.33	
1983-01-12	93.33	
1982-11-04	92.33	
1982-09-09	91.28	
1982-07-14	89.80	
1982-05-07	89.02	
1982-03-10	89.03	
1982-01-13	90.37	

Date	Feet below Surface	Feet to Sealevel
1989-01-06	111.82	
1988-11-11	112.55	
1988-09-08	110.61	
1988-07-07	110.23	
1988-06-06	110.30	
1988-04-06	110.39	
1988-02-11	109.87	
1987-12-10	109.77	
1987-10-07	110.77	
1987-08-21	107.89	
1987-07-15	109.23	
1987-05-06	108.85	
1987-03-11	107.58	
1987-01-09	107.20	
1986-11-12	106.67	
1986-09-12	105.80	
1986-07-07	105.63	
1986-06-06	107.23	
1986-04-15	108.25	
1986-02-07	107.75	
1985-12-04	107.33	
1985-10-03	106.90	
1985-08-14	104.83	
1985-07-08	103.65	
1985-05-03	112.32	
1985-03-06	105.16	
1985-01-11	104.50	
1984-11-06	102.67	
1984-09-12	100.92	
1984-08-07	99.63	
1984-06-05	97.50	
1984-04-10	97.21	
1984-02-06	99.38	
1983-12-06	100.79	
1983-10-05	103.75	
1983-08-04	87.71	
1983-06-08	89.83	
1983-04-12	92.91	
1983-02-03	93.06	
1982-12-03	92.84	
1982-10-07	91.76	
1982-08-05	90.40	
1982-06-04	89.15	
1982-04-07	89.09	
1982-02-03	88.74	

K35
NW
1/2 - 1 Mile
Higher

FED USGS **USGS40000144539**

Org. Identifier:	USGS-CA		
Formal name:	USGS California Water Science Center		
Monloc Identifier:	USGS-342618119432701		
Monloc name:	004N027W08R001S		
Monloc type:	Well		
Monloc desc:	Not Reported		
Huc code:	18060013	Drainagearea value:	Not Reported
Drainagearea Units:	Not Reported	Contrib drainagearea:	Not Reported
Contrib drainagearea units:	Not Reported	Latitude:	34.4383307
Longitude:	-119.7251368	Sourcemap scale:	24000
Horiz Acc measure:	1	Horiz Acc measure units:	seconds
Horiz Collection method:	Interpolated from map		
Horiz coord refsys:	NAD83	Vert measure val:	210.00
Vert measure units:	feet	Vertacc measure val:	20
Vert accmeasure units:	feet		
Vertcollection method:	Interpolated from topographic map		
Vert coord refsys:	NGVD29	Countrycode:	US
Aquifername:	California Coastal Basin aquifers		
Formation type:	Not Reported		
Aquifer type:	Not Reported		
Construction date:	19480101	Welldepth:	Not Reported
Welldepth units:	Not Reported	Wellholedepth:	378
Wellholedepth units:	ft		

Ground-water levels, Number of Measurements: 0

J36
SSE
1/2 - 1 Mile
Lower

CA WELLS **CADW60000032875**

Objectid:	32875
Latitude:	34.4173
Longitude:	-119.7125
Site code:	344173N1197125W001
State well numbe:	04N27W21G005S
Local well name:	’’
Well use id:	6
Well use descrip:	Unknown
County id:	42
County name:	Santa Barbara
Basin code:	’3-17’
Basin desc:	Santa Barbara
Dwr region id:	80238
Dwr region:	Southern Region Office
Site id:	CADW60000032875

J37
SSE
1/2 - 1 Mile
Lower

FED USGS **USGS40000143738**

Org. Identifier:	USGS-CA		
Formal name:	USGS California Water Science Center		
Monloc Identifier:	USGS-342502119424401		
Monloc name:	004N027W21G005S		
Monloc type:	Well		
Monloc desc:	Not Reported		
Huc code:	Not Reported	Drainagearea value:	Not Reported
Drainagearea Units:	Not Reported	Contrib drainagearea:	Not Reported
Contrib drainagearea units:	Not Reported	Latitude:	34.4173056
Longitude:	-119.7124722	Sourcemap scale:	24000

Horiz Acc measure:	.5	Horiz Acc measure units:	seconds
Horiz Collection method:	Global positioning system (GPS), uncorrected		
Horiz coord refsys:	NAD83	Vert measure val:	56.89
Vert measure units:	feet	Vertacc measure val:	0.5
Vert accmeasure units:	feet		
Vertcollection method:	Level or other surveying method		
Vert coord refsys:	NAVD88	Countrycode:	US
Aquifername:	California Coastal Basin aquifers		
Formation type:	Not Reported		
Aquifer type:	Not Reported		
Construction date:	20050930	Welldepth:	11.5
Welldepth units:	ft	Wellholedepth:	11.5
Wellholedepth units:	ft		

Ground-water levels, Number of Measurements: 0

L38
South
1/2 - 1 Mile
Lower

FED USGS **USGS40000143734**

Org. Identifier:	USGS-CA		
Formal name:	USGS California Water Science Center		
Monloc Identifier:	USGS-342501119424801		
Monloc name:	004N027W21G003S		
Monloc type:	Well		
Monloc desc:	Not Reported		
Huc code:	Not Reported	Drainagearea value:	Not Reported
Drainagearea Units:	Not Reported	Contrib drainagearea:	Not Reported
Contrib drainagearea units:	Not Reported	Latitude:	34.4171111
Longitude:	-119.7135556	Sourcemap scale:	24000
Horiz Acc measure:	.5	Horiz Acc measure units:	seconds
Horiz Collection method:	Global positioning system (GPS), uncorrected		
Horiz coord refsys:	NAD83	Vert measure val:	75.74
Vert measure units:	feet	Vertacc measure val:	0.5
Vert accmeasure units:	feet		
Vertcollection method:	Level or other surveying method		
Vert coord refsys:	NAVD88	Countrycode:	US
Aquifername:	California Coastal Basin aquifers		
Formation type:	Not Reported		
Aquifer type:	Not Reported		
Construction date:	20050929	Welldepth:	27.5
Welldepth units:	ft	Wellholedepth:	27.5
Wellholedepth units:	ft		

Ground-water levels, Number of Measurements: 0

L39
South
1/2 - 1 Mile
Lower

CA WELLS **CADW60000015479**

Objectid:	15479
Latitude:	34.4171
Longitude:	-119.7136
Site code:	344171N1197136W001
State well numbe:	04N27W21G003S
Local well name:	’’
Well use id:	6
Well use descrip:	Unknown
County id:	42
County name:	Santa Barbara

Basin code:	'3-17'
Basin desc:	Santa Barbara
Dwr region id:	80238
Dwr region:	Southern Region Office
Site id:	CADW60000015479

M40
SSW **FED USGS** **USGS40000143739**
1/2 - 1 Mile
Lower

Org. Identifier:	USGS-CA		
Formal name:	USGS California Water Science Center		
Monloc Identifier:	USGS-342502119431401		
Monloc name:	004N027W21E001S		
Monloc type:	Well		
Monloc desc:	DEEP WELL OF 3 NESTED WELLS, HARDING SCHOOL		
Huc code:	18060013	Drainagearea value:	Not Reported
Drainagearea Units:	Not Reported	Contrib drainagearea:	Not Reported
Contrib drainagearea units:	Not Reported	Latitude:	34.4172198
Longitude:	-119.7215248	Sourcemap scale:	24000
Horiz Acc measure:	1	Horiz Acc measure units:	seconds
Horiz Collection method:	Interpolated from map		
Horiz coord refsys:	NAD83	Vert measure val:	90.21
Vert measure units:	feet	Vertacc measure val:	.10
Vert accmeasure units:	feet		
Vertcollection method:	Level or other surveying method		
Vert coord refsys:	NGVD29	Countrycode:	US
Aquifername:	California Coastal Basin aquifers		
Formation type:	Not Reported		
Aquifer type:	Not Reported		
Construction date:	19890207	Welldepth:	290
Welldepth units:	ft	Wellholedepth:	410
Wellholedepth units:	ft		

Ground-water levels, Number of Measurements: 190

Date	Feet below Surface	Feet to Sealevel	Date	Feet below Surface	Feet to Sealevel
2004-12-14	1.39		2004-11-03	1.67	
2004-09-13	1.67		2004-08-12	1.10	
2004-07-15	1.58		2004-06-18	0.62	
2004-06-07	1.10		2004-05-18	1.10	
2004-04-13	0.99		2004-03-10	0.91	
2004-02-12	1.15		2004-01-12	0.90	
2003-12-15	1.01		2003-11-10	0.87	
2003-10-09	0.66		2003-09-18	0.73	
2003-08-13	0.58		2003-07-03	0.08	
2003-06-12	-0.09		2003-05-06	0.51	
2003-04-09	0.62		2003-03-05	0.87	
2003-02-03	0.78		2003-01-09	0.87	
2002-12-16	0.81		2002-11-12	0.94	
2002-10-14	1.05		2002-09-23	0.84	
2002-08-20	0.40		2002-07-15	0.23	
2002-05-13	-3.79		2002-04-22	0.61	
2002-03-14	0.37		2002-02-11	0.41	
2002-01-14	0.41		2001-12-24	0.73	
2001-11-27	0.48		2001-10-22	0.3	

Ground-water levels, continued.

Date	Feet below Surface	Feet to Sealevel	Date	Feet below Surface	Feet to Sealevel
2001-09-17	0.21		2001-08-17	0.17	
2001-07-18	-4.0		2001-06-19	-0.20	
2001-06-13	-0.22		2001-05-17	-0.19	
2001-04-18	-0.24		2001-03-20	-0.13	
2001-02-15	0.51		2001-01-15	0.71	
2000-12-18	0.84		2000-10-11	0.75	
2000-09-20	0.67		2000-08-14	0.56	
2000-07-12	0.50		2000-06-14	0.35	
2000-05-22					
Note: The site was flowing, but the head could not be measured without additional equipment.					
2000-04-16	0.72		2000-03-13	0.90	
2000-02-15	0.78		2000-01-12	1.46	
1999-12-12	0.93		1999-11-16	0.81	
1999-10-14	0.71		1999-09-12	0.66	
1999-08-15	0.53		1999-07-24	0.44	
1999-06-20	0.84		1999-05-06	0.73	
1999-04-14	0.69				
1999-03-31	0.80				
Note: A nearby site that taps the same aquifer was flowing.					
1999-02-25	0.85				
Note: A nearby site that taps the same aquifer was flowing.					
1999-01-21	0.96		1998-12-17	0.84	
1998-11-30	0.86		1998-10-27	0.81	
1998-09-15	0.72		1998-08-11	1.71	
1998-07-14	0.74		1998-06-16	0.34	
1998-06-15	0.42		1998-05-20	0.31	
1998-04-13	0.35		1998-03-17	0.52	
1998-02-18	1.16		1998-01-13	1.82	
1997-12-23	1.89		1997-11-17	2.19	
1997-08-11	1.80		1997-07-10	1.68	
1997-06-27	1.55		1997-06-15	1.97	
1997-06-10	1.61				
Note: A nearby site that taps the same aquifer was flowing.					
1997-05-19	1.45				
Note: A nearby site that taps the same aquifer was flowing.					
1997-04-10	1.41				
Note: A nearby site that taps the same aquifer was flowing.					
1997-03-11	1.42				
Note: A nearby site that taps the same aquifer was flowing.					
1997-01-16	1.92				
Note: A nearby site that taps the same aquifer was flowing.					
1996-12-18	2.08				
Note: A nearby site that taps the same aquifer was flowing.					
1996-11-06	2.27				
Note: A nearby site that taps the same aquifer was flowing.					
1996-10-15	2.26				
1996-09-10	2.50				
Note: A nearby site that taps the same aquifer was flowing.					
1996-08-13	1.95				
Note: A nearby site that taps the same aquifer was flowing.					
1996-06-13	1.68				
Note: A nearby site that taps the same aquifer was flowing.					
1996-05-09	1.62		1996-04-10	1.62	
1996-03-20	1.66		1996-02-13	1.99	
1996-01-17	1.98		1995-12-08	1.92	

Ground-water levels, continued.

Date	Feet below Surface	Feet to Sealevel	Date	Feet below Surface	Feet to Sealevel
1995-11-08	1.84		1995-10-12	1.72	
1995-09-13	1.58		1995-08-08	1.46	
1995-07-11	1.42		1995-06-21	1.41	
1995-06-14	1.53		1995-05-09	1.31	
1995-04-11	1.35		1995-03-14	1.62	
1995-02-08	2.02		1994-12-12	3.04	
1994-11-10	3.02		1994-10-12	3.03	
1994-09-12	2.97				
1994-08-10	2.72				
Note: A nearby site that taps the same aquifer was flowing.					
1994-07-11	2.82				
Note: A nearby site that taps the same aquifer was flowing.					
1994-06-14	2.73		1994-05-10	2.78	
1994-04-12	2.80		1994-03-10	2.80	
1994-02-11	3.09		1994-01-11	3.21	
1993-12-14	3.08		1993-11-11	3.02	
1993-10-11	3.05		1993-09-09	2.95	
1993-08-11	2.40		1993-07-12	2.85	
1993-06-10	-2.12				
Note: The site was flowing, but the head could not be measured without additional equipment.					
1993-05-10	3.02				
Note: A nearby site that taps the same aquifer was flowing.					
1993-04-13	3.13				
Note: A nearby site that taps the same aquifer was flowing.					
1993-03-10	3.74				
Note: A nearby site that taps the same aquifer was flowing.					
1993-02-10	3.70		1993-01-12	4.70	
1992-12-08	4.95				
Note: A nearby site that taps the same aquifer had been flowing recently.					
1992-11-11	4.98				
Note: A nearby site that taps the same aquifer had been flowing recently.					
1992-10-12	4.98				
1992-09-10	4.87				
Note: A nearby site that taps the same aquifer had been flowing recently.					
1992-08-11	4.75				
Note: A nearby site that taps the same aquifer was flowing.					
1992-07-14	4.76				
Note: A nearby site that taps the same aquifer was flowing.					
1992-06-24	4.63		1992-06-12	4.67	
1992-05-13	4.84		1992-04-16	4.92	
1992-03-12	5.34		1992-02-19	5.55	
1992-01-13	6.18		1991-12-17	5.86	
1991-11-11	4.35		1991-10-10	5.88	
1991-09-18	6.00		1991-08-05	6.39	
1991-07-11	6.00		1991-06-11	6.27	
1991-05-08	6.75		1991-04-10	6.60	
1991-03-11	9.22		1991-02-12	8.23	
1991-01-10	7.31		1990-12-14	8.29	
1990-11-12	8.12		1990-10-11	7.91	
1990-09-12	6.70		1990-08-08	7.22	
1990-07-10	7.05		1990-06-06	6.82	
1990-05-08	6.57		1990-04-09	6.50	
1990-03-08	6.23		1990-02-08	6.18	
1990-01-08	6.08		1989-12-06	5.79	
1989-11-08	5.20		1989-10-09	4.89	

Ground-water levels, continued.

Date	Feet below Surface	Feet to Sealevel	Date	Feet below Surface	Feet to Sealevel
1989-09-27	4.63		1989-09-15	4.45	
1989-08-08	4.44		1989-07-11	4.01	
1989-06-05	3.72		1989-05-08	3.47	
1989-04-05	3.57		1989-03-06	3.42	

M41
SSW **FED USGS** **USGS40000143741**
1/2 - 1 Mile
Lower

Org. Identifier:	USGS-CA		
Formal name:	USGS California Water Science Center		
Monloc Identifier:	USGS-342502119431403		
Monloc name:	004N027W21E003S		
Monloc type:	Well		
Monloc desc:	SHALLOW WELL OF 3 NESTED WELLS, HARDING SCHOOL		
Huc code:	18060013	Drainagearea value:	Not Reported
Drainagearea Units:	Not Reported	Contrib drainagearea:	Not Reported
Contrib drainagearea units:	Not Reported	Latitude:	34.4172198
Longitude:	-119.7215248	Sourcemap scale:	24000
Horiz Acc measure:	1	Horiz Acc measure units:	seconds
Horiz Collection method:	Interpolated from map		
Horiz coord refsys:	NAD83	Vert measure val:	90.21
Vert measure units:	feet	Vertacc measure val:	.10
Vert accmeasure units:	feet		
Vertcollection method:	Level or other surveying method		
Vert coord refsys:	NGVD29	Countrycode:	US
Aquifername:	California Coastal Basin aquifers		
Formation type:	Not Reported		
Aquifer type:	Not Reported		
Construction date:	19890207	Welldepth:	82.5
Welldepth units:	ft	Wellholedepth:	410
Wellholedepth units:	ft		

Ground-water levels, Number of Measurements: 189

Date	Feet below Surface	Feet to Sealevel	Date	Feet below Surface	Feet to Sealevel
2004-12-14					
Note: The site was flowing, but the head could not be measured without additional equipment.					
2004-11-03					
Note: The site was flowing, but the head could not be measured without additional equipment.					
2004-09-13	-0.80				
2004-08-12					
Note: The site was flowing, but the head could not be measured without additional equipment.					
2004-07-15	-2.86		2004-06-07	-2.63	
2004-05-18	-2.63				
2004-04-13	-3.09				
Note: A nearby site that taps the same aquifer was flowing.					
2004-03-10	-4.71				
Note: A nearby site that taps the same aquifer was flowing.					
2004-02-12	-2.86		2004-01-12	-3.32	
2003-12-15	-3.32		2003-11-10	-3.78	
2003-10-09	-3.78		2003-09-18	-2.33	
2003-08-13	-4.24		2003-07-03	-6.79	

Ground-water levels, continued.

Date	Feet below Surface	Feet to Sealevel	Date	Feet below Surface	Feet to Sealevel
2003-06-12	-5.17		2003-05-06	-2.30	
2003-04-09	-4.71		2003-03-05	-3.78	
2003-02-03	-4.48		2003-01-09	-4.0	
2002-12-16	-3.1		2002-11-12	-3.8	
2002-10-14	-8.6		2002-09-23	-4.7	
2002-08-20	-3.8		2002-07-15	-4.5	
2002-06-20					
Note: The site was flowing, but the head could not be measured without additional equipment.					
2002-05-13	0.63		2002-04-22	-5.2	
2002-03-14	-5.2		2002-02-11	-4.7	
2002-01-14	-4.0		2001-12-24	-4.7	
2001-11-27	-3.5		2001-10-22	-4.5	
2001-09-17	-4.5		2001-08-17	-5.2	
2001-07-18	-5.17		2001-06-13	-5.40	
2001-05-17	-6.79		2001-04-18	-6.55	
2001-03-20	-5.63		2001-02-15	-5.17	
2001-01-15	-5.40		2000-12-18	-4.48	
2000-10-11	-5.40		2000-09-20	-4.48	
2000-08-14					
Note: The site was flowing, but the head could not be measured without additional equipment.					
2000-07-12	-5.63		2000-06-14	-6.09	
2000-05-22	-2.60		2000-04-16	-5.87	
2000-03-13	-4.94		2000-02-15	-3.55	
2000-01-12	-2.17		1999-12-12	-2.17	
1999-11-16	-2.86		1999-10-14	-0.68	
1999-09-12	-2.63		1999-08-15	-6.32	
1999-07-24					
Note: The site was flowing, but the head could not be measured without additional equipment.					
1999-06-23					
Note: The site was flowing, but the head could not be measured without additional equipment.					
1999-05-06	6.31		1999-04-14	-10.72	
1999-03-31	-10.26		1999-02-24	-4.42	
1999-01-21	-9.33		1998-12-17	-4.69	
1998-11-30	-5.00		1998-10-27	-5.00	
1998-09-15	-3.02		1998-08-11	-3.75	
1998-07-14	-5.92				
1998-06-16					
Note: The site was flowing, but the head could not be measured without additional equipment.					
1998-06-15	-6.17		1998-05-20	-9.33	
1998-04-13	-7.30		1998-03-17	-6.91	
1998-01-13	-3.89		1997-12-23	-3.51	
1997-11-17	-2.65		1997-09-15	-3.09	
1997-08-11	-3.57		1997-07-10	-4.47	
1997-06-27					
Note: The site was flowing, but the head could not be measured without additional equipment.					
1997-06-10	-4.43		1997-05-19	-4.87	
1997-04-10	-5.29		1997-03-11	-5.35	
1997-01-16	-4.63		1996-12-18	-4.06	
1996-11-06	-3.02		1996-10-15	-2.17	
1996-09-10	-3.31		1996-08-13	-4.72	
1996-06-24					
Note: The site was flowing, but the head could not be measured without additional equipment.					
1996-06-13	-4.50		1996-05-09	-5.18	
1996-04-10	-4.79		1996-03-20	-5.25	
1996-02-13	-4.11		1996-01-17	-3.74	

Ground-water levels, continued.

Date	Feet below Surface	Feet to Sealevel	Date	Feet below Surface	Feet to Sealevel
1995-12-08	-3.88		1995-11-08	-4.19	
1995-10-12	-4.45		1995-09-13	-4.87	
1995-08-08	-5.48		1995-07-11	-5.55	
1995-06-21	-5.86		1995-05-09	-5.77	
1995-04-11	-6.43		1995-03-14	-7.08	
1995-02-08	-5.17		1994-12-12	-3.25	
1994-11-10	-3.17		1994-10-12	-2.94	
1994-09-12	-3.21		1994-08-10	-3.15	
1994-07-11	-3.42		1994-06-14	-3.67	
1994-05-10	-3.92		1994-04-12	-4.06	
1994-03-10	-3.87		1994-02-11	-0.53	
1994-01-11	-2.17		1993-12-14	-3.17	
1993-11-11	-3.36		1993-10-11	-3.40	
1993-09-09	-3.70		1993-08-11	-4.03	
1993-07-20	-2.56		1993-07-12	-4.32	
1993-06-10	-6.92		1993-05-10	-4.47	
1993-04-13	-2.00		1993-03-10	-3.83	
1993-02-10	-2.68		1993-01-12	-1.35	
1992-12-08	4.96				
Note: The site was flowing recently.					
1992-11-11	-0.32		1992-10-12	-0.53	
1992-09-10	-1.04		1992-08-11	-1.50	
1992-07-14	-3.88				
1992-06-12					
Note: The site was flowing, but the head could not be measured without additional equipment.					
1992-05-13	-4.00		1992-04-16	-2.19	
1992-03-12	-1.24		1992-02-19	-0.14	
1992-01-13	0.41		1991-12-17	1.13	
1991-11-11	1.69		1991-10-10	1.79	
1991-09-18	1.64		1991-08-05	1.45	
1991-07-11	1.34		1991-06-11	1.69	
1991-05-08	1.66		1991-04-10	1.87	
1991-03-11	4.12		1991-02-12	4.57	
1991-02-07	4.67		1991-01-10	4.38	
1990-12-14	5.09		1990-11-12	4.77	
1990-10-11	4.42		1990-09-12	3.66	
1990-08-08	3.48		1990-07-17	3.02	
1990-07-10	3.22		1990-06-06	2.95	
1990-05-08	2.55		1990-04-09	2.66	
1990-03-08	2.08		1990-02-08	2.19	
1990-01-08	1.99		1989-12-06	1.44	
1989-11-08	1.34		1989-10-10	1.12	
1989-09-15	0.83		1989-08-08	0.30	
1989-07-11	0.03				
1989-06-05					
Note: The site was flowing, but the head could not be measured without additional equipment.					
1989-05-08					
Note: The site was flowing, but the head could not be measured without additional equipment.					
1989-04-05					
Note: The site was flowing, but the head could not be measured without additional equipment.					
1989-03-06					
Note: The site was flowing, but the head could not be measured without additional equipment.					

Map ID Direction Distance Elevation	Database	EDR ID Number
M42 **SSW** **1/2 - 1 Mile** **Lower**	**FED USGS**	**USGS40000143740**

Org. Identifier:	USGS-CA		
Formal name:	USGS California Water Science Center		
Monloc Identifier:	USGS-342502119431402		
Monloc name:	004N027W21E002S		
Monloc type:	Well		
Monloc desc:	MIDDLE WELL OF 3 NESTED WELLS, HARDING SCHOOL		
Huc code:	18060013	Drainagearea value:	Not Reported
Drainagearea Units:	Not Reported	Contrib drainagearea:	Not Reported
Contrib drainagearea units:	Not Reported	Latitude:	34.4172198
Longitude:	-119.7215248	Sourcemap scale:	24000
Horiz Acc measure:	1	Horiz Acc measure units:	seconds
Horiz Collection method:	Interpolated from map		
Horiz coord refsys:	NAD83	Vert measure val:	90.21
Vert measure units:	feet	Vertacc measure val:	.10
Vert accmeasure units:	feet		
Vertcollection method:	Level or other surveying method		
Vert coord refsys:	NGVD29	Countrycode:	US
Aquifername:	California Coastal Basin aquifers		
Formation type:	Not Reported		
Aquifer type:	Not Reported		
Construction date:	19890207	Welldepth:	200
Welldepth units:	ft	Wellholedepth:	410
Wellholedepth units:	ft		

Ground-water levels, Number of Measurements: 189

Date	Feet below Surface	Feet to Sealevel	Date	Feet below Surface	Feet to Sealevel
2004-12-14	-1.97				
2004-11-03					
Note: The site was flowing, but the head could not be measured without additional equipment.					
2004-09-13	-0.80				
2004-08-12					
Note: The site was flowing, but the head could not be measured without additional equipment.					
2004-07-15					
Note: The site was flowing, but the head could not be measured without additional equipment.					
2004-06-07					
Note: The site was flowing, but the head could not be measured without additional equipment.					
2004-05-18					
Note: The site was flowing, but the head could not be measured without additional equipment.					
2004-04-13					
Note: The site was flowing, but the head could not be measured without additional equipment.					
2004-03-10	-2.00		2004-02-12	-2.00	
2004-01-12	-2.00		2003-12-15	-2.00	
2003-11-10	1.18		2003-10-09	-2.76	
2003-09-18	-1.65		2003-08-13	-2.00	
2003-07-03	-4.61		2003-06-12	-2.53	
2003-05-06	-13.34				
2003-04-09					
Note: The site was flowing, but the head could not be measured without additional equipment.					
2003-03-05					
Note: The site was flowing, but the head could not be measured without additional equipment.					

Ground-water levels, continued.

Date	Feet below Surface	Feet to Sealevel	Date	Feet below Surface	Feet to Sealevel
2003-02-03					
Note: The site was flowing, but the head could not be measured without additional equipment.					
2003-01-09					
Note: The site was flowing, but the head could not be measured without additional equipment.					
2002-12-16					
Note: The site was flowing, but the head could not be measured without additional equipment.					
2002-11-12					
Note: The site was flowing, but the head could not be measured without additional equipment.					
2002-10-14					
Note: The site was flowing, but the head could not be measured without additional equipment.					
2002-09-23					
Note: The site was flowing, but the head could not be measured without additional equipment.					
2002-08-20					
Note: The site was flowing, but the head could not be measured without additional equipment.					
2002-07-15					
Note: The site was flowing, but the head could not be measured without additional equipment.					
2002-05-13					
Note: The site was flowing, but the head could not be measured without additional equipment.					
2002-04-22					
Note: The site was flowing, but the head could not be measured without additional equipment.					
2002-03-14					
Note: The site was flowing, but the head could not be measured without additional equipment.					
2002-02-11					
Note: The site was flowing, but the head could not be measured without additional equipment.					
2002-01-14					
Note: The site was flowing, but the head could not be measured without additional equipment.					
2001-12-24					
Note: The site was flowing, but the head could not be measured without additional equipment.					
2001-11-27					
Note: The site was flowing, but the head could not be measured without additional equipment.					
2001-10-22					
Note: The site was flowing, but the head could not be measured without additional equipment.					
2001-09-17					
Note: The site was flowing, but the head could not be measured without additional equipment.					
2001-08-17					
Note: The site was flowing, but the head could not be measured without additional equipment.					
2001-07-18					
Note: The site was flowing, but the head could not be measured without additional equipment.					
2001-06-13					
Note: The site was flowing, but the head could not be measured without additional equipment.					
2001-05-17					
Note: The site was flowing, but the head could not be measured without additional equipment.					
2001-04-18					
Note: The site was flowing, but the head could not be measured without additional equipment.					
2001-03-20					
Note: The site was flowing, but the head could not be measured without additional equipment.					
2001-02-15	-2.53		2001-01-15	-2.53	
2000-12-18					
Note: The site was flowing, but the head could not be measured without additional equipment.					
2000-10-11					
Note: The site was flowing, but the head could not be measured without additional equipment.					
2000-09-20					
Note: The site was flowing, but the head could not be measured without additional equipment.					
2000-08-14	1.27		2000-07-12	4.58	
2000-06-16	-2.4		2000-06-14	-2.99	

Ground-water levels, continued.

Date	Feet below Surface	Feet to Sealevel	Date	Feet below Surface	Feet to Sealevel
2000-05-22	0.41		2000-04-16	-1.61	
2000-03-13	-2.99		2000-02-15	-1.61	
2000-01-12	-1.61		1999-12-12	-2.07	
1999-11-16	-1.61		1999-10-14	-1.61	
1999-09-12					
Note: The site was flowing, but the head could not be measured without additional equipment.					
1999-08-15					
Note: The site was flowing, but the head could not be measured without additional equipment.					
1999-07-24					
Note: The site was flowing, but the head could not be measured without additional equipment.					
1999-06-20					
Note: The site was flowing, but the head could not be measured without additional equipment.					
1999-05-06	5.16		1999-04-14	-8.77	
1999-03-31	-1.61		1999-02-24	-2.14	
1999-01-21	-2.25		1998-12-17	-1.07	
1998-11-30	-1.86		1998-10-27	-2.17	
1998-09-15	-3.33		1998-08-11	-2.68	
1998-07-14	-2.65				
1998-06-16					
Note: The site was flowing, but the head could not be measured without additional equipment.					
1998-06-15	-3.95		1998-05-20	-2.93	
1998-04-13	-0.39		1998-03-17	-3.48	
1998-02-18	-2.99		1998-01-13	-1.93	
1997-12-23	-2.03		1997-11-17	-1.61	
1997-09-15	-1.61		1997-08-11	-1.61	
1997-07-10	0.70				
1997-06-27					
Note: The site was flowing, but the head could not be measured without additional equipment.					
1997-06-10	-2.39		1997-05-19	-2.46	
1997-04-10	-1.94		1997-03-11	-2.55	
1997-01-16	-2.89		1996-12-18	-1.61	
1996-11-06	-1.61		1996-10-15	-0.81	
1996-09-10	-1.61		1996-08-13	-1.61	
1996-06-13	-2.11		1996-05-09	-2.57	
1996-04-10	-2.22		1996-03-20	-3.29	
1996-02-13	-1.61		1996-01-17	-1.61	
1995-12-08	-1.61		1995-11-08	-1.61	
1995-10-12	-2.13		1995-09-13	-1.92	
1995-08-08	-3.45		1995-07-12	-2.31	
1995-06-21	-2.02		1995-05-09	-2.21	
1995-04-11	-1.61		1995-03-14	-2.93	
1995-02-08	-2.78		1994-12-12	-1.61	
1994-11-10	-1.61		1994-10-12	-1.61	
1994-09-12	-1.61		1994-08-10	-1.61	
1994-07-11	-1.61		1994-06-14	-1.61	
1994-06-13	-1.85		1994-05-10	-1.61	
1994-04-12	-1.61		1994-03-10	-1.61	
1994-02-11	-1.61		1994-01-11	-2.46	
1993-12-14	-1.61		1993-11-11	-1.61	
1993-10-11	-1.93		1993-09-09	-1.96	
1993-08-11	-1.76		1993-07-12	-2.03	
1993-06-11	-4.58		1993-05-11	-2.33	
1993-04-13	-4.48		1993-03-10	-2.00	
1993-02-10	-2.00				
1993-01-12	-0.56				
Note: The site was flowing recently.					

Ground-water levels, continued.

Date	Feet below Surface	Feet to Sealevel	Date	Feet below Surface	Feet to Sealevel
1992-12-08	-0.36				
1992-11-11	0.37				
Note: The site was flowing recently.					
1992-10-12	0.16				
Note: The site was flowing recently.					
1992-09-10	-0.23		1992-08-11	-0.73	
1992-07-14	-3.15				
1992-06-12					
Note: The site was flowing, but the head could not be measured without additional equipment.					
1992-05-13	-3.20		1992-04-16	-2.82	
1992-03-12	-0.84		1992-02-19	-0.14	
1992-01-13	1.12		1991-12-17	1.30	
1991-11-11	2.37		1991-10-10	1.86	
1991-09-18	1.82		1991-08-05	2.16	
1991-07-11	1.46		1991-07-09	2.44	
1991-06-11	1.72		1991-05-08	2.31	
1991-04-10	1.92		1991-03-11	3.74	
1991-02-12	5.15		1991-02-07	5.23	
1991-01-10	4.42		1990-12-14	5.74	
1990-11-12	5.48		1990-10-11	5.09	
1990-09-12	3.22		1990-08-08	4.21	
1990-07-10	3.93		1990-06-06	3.64	
1990-05-08	3.27		1990-04-09	3.20	
1990-03-08	2.81		1990-02-08	2.88	
1990-01-08	2.75		1989-12-06	2.37	
1989-11-08	1.69		1989-10-09	1.21	
1989-09-15	0.72		1989-08-08	1.09	
1989-07-11	0.73		1989-06-05	0.40	
1989-05-08	0.21				
1989-04-05					
Note: The site was flowing, but the head could not be measured without additional equipment.					
1989-03-06					
Note: The site was flowing, but the head could not be measured without additional equipment.					

M43
SSW
1/2 - 1 Mile
Lower

CA WELLS **CADW60000031842**

Objectid:	31842
Latitude:	34.4172
Longitude:	-119.7225
Site code:	344172N1197225W003
State well numbe:	04N27W21E003S
Local well name:	''
Well use id:	6
Well use descrip:	Unknown
County id:	42
County name:	Santa Barbara
Basin code:	'3-17'
Basin desc:	Santa Barbara
Dwr region id:	80238
Dwr region:	Southern Region Office
Site id:	CADW60000031842

Map ID Direction Distance Elevation	Database	EDR ID Number
M44 **SSW** **1/2 - 1 Mile** **Lower**	**CA WELLS**	**CADW60000033563**

Objectid:	33563
Latitude:	34.4172
Longitude:	-119.7225
Site code:	344172N1197225W001
State well numbe:	04N27W21E001S
Local well name:	’’
Well use id:	6
Well use descrip:	Unknown
County id:	42
County name:	Santa Barbara
Basin code:	’3-17’
Basin desc:	Santa Barbara
Dwr region id:	80238
Dwr region:	Southern Region Office
Site id:	CADW60000033563

---

45 **SSE** **1/2 - 1 Mile** **Lower**	**FED USGS**	**USGS40000143747**

Org. Identifier:	USGS-CA		
Formal name:	USGS California Water Science Center		
Monloc Identifier:	USGS-342503119422801		
Monloc name:	004N027W21H001S		
Monloc type:	Well		
Monloc desc:	Not Reported		
Huc code:	18060013	Drainagearea value:	Not Reported
Drainagearea Units:	Not Reported	Contrib drainagearea:	Not Reported
Contrib drainagearea units:	Not Reported	Latitude:	34.4174974
Longitude:	-119.7087463	Sourcemap scale:	24000
Horiz Acc measure:	1	Horiz Acc measure units:	seconds
Horiz Collection method:	Interpolated from map		
Horiz coord refsys:	NAD83	Vert measure val:	56.00
Vert measure units:	feet	Vertacc measure val:	.1
Vert accmeasure units:	feet		
Vertcollection method:	Level or other surveying method		
Vert coord refsys:	NGVD29	Countrycode:	US
Aquifername:	California Coastal Basin aquifers		
Formation type:	Not Reported		
Aquifer type:	Not Reported		
Construction date:	19310101	Welldepth:	385
Welldepth units:	ft	Wellholedepth:	402
Wellholedepth units:	ft		

Ground-water levels, Number of Measurements: 5

Date	Feet below Surface	Feet to Sealevel	Date	Feet below Surface	Feet to Sealevel
1948-01-23	32.70				

Note: Other conditions existed that would affect the measured water level.

Ground-water levels, continued.

Date	Feet below Surface	Feet to Sealevel	Date	Feet below Surface	Feet to Sealevel
1945-05-10	33.22				
Note: Other conditions existed that would affect the measured water level.					
1931-10-11	37.8				
Note: Other conditions existed that would affect the measured water level.					
1931-09-10	46.8				
Note: Other conditions existed that would affect the measured water level.					
1931-06	38				
Note: Other conditions existed that would affect the measured water level.					

M46
SSW
1/2 - 1 Mile
Lower

CA WELLS **CADW60000031841**

Objectid:	31841
Latitude:	34.417
Longitude:	-119.722
Site code:	344172N1197225W002
State well numbe:	04N27W21E002S
Local well name:	'21-E2'
Well use id:	1
Well use descrip:	Observation
County id:	42
County name:	Santa Barbara
Basin code:	'3-17'
Basin desc:	Santa Barbara
Dwr region id:	80238
Dwr region:	Southern Region Office
Site id:	CADW60000031841

47
ESE
1/2 - 1 Mile
Lower

AQUIFLOW **5443**

Site ID:	51233
Groundwater Flow:	SE
Shallow Water Depth:	49
Deep Water Depth:	58
Average Water Depth:	56
Date:	11/1989

48
ENE
1/2 - 1 Mile
Higher

CA WELLS **4664**

Water System Information:

Prime Station Code:	04N/27W-08L03 S	User ID:	TAP
FRDS Number:	4210010018	County:	Santa Barbara
District Number:	06	Station Type:	WELL/AMBNT/MUN/INTAKE
Water Type:	Well/Groundwater	Well Status:	Active Raw
Source Lat/Long:	342600.0 1194200.0	Precision:	1,000 Feet (10 Seconds)
Source Name:	MC KENZIE WELL 02		

System Number: 4210010
System Name: CITY OF SANTA BARBARA
Organization That Operates System:
P. O. BOX 33
SANTA BARBARA 93102
Pop Served: 91462 Connections: 23756
Area Served: SANTA BARBARA

N49
South
1/2 - 1 Mile
Lower

CA WELLS **CADW60000031843**

Objectid: 31843
Latitude: 34.4156
Longitude: -119.7164
Site code: 344156N1197164W002
State well numbe: 04N27W21F002S
Local well name: ''
Well use id: 6
Well use descrip: Unknown
County id: 42
County name: Santa Barbara
Basin code: '3-17'
Basin desc: Santa Barbara
Dwr region id: 80238
Dwr region: Southern Region Office
Site id: CADW60000031843

N50
South
1/2 - 1 Mile
Lower

CA WELLS **CADW60000033564**

Objectid: 33564
Latitude: 34.4156
Longitude: -119.7164
Site code: 344156N1197164W001
State well numbe: 04N27W21F001S
Local well name: ''
Well use id: 6
Well use descrip: Unknown
County id: 42
County name: Santa Barbara
Basin code: '3-17'
Basin desc: Santa Barbara
Dwr region id: 80238
Dwr region: Southern Region Office
Site id: CADW60000033564

N51
South
1/2 - 1 Mile
Lower

FED USGS **USGS40000143687**

GEOCHECK® - PHYSICAL SETTING SOURCE MAP FINDINGS

Org. Identifier:	USGS-CA		
Formal name:	USGS California Water Science Center		
Monloc Identifier:	USGS-342456119425201		
Monloc name:	004N027W21F001S		
Monloc type:	Well		
Monloc desc:	Not Reported		
Huc code:	18060013	Drainagearea value:	Not Reported
Drainagearea Units:	Not Reported	Contrib drainagearea:	Not Reported
Contrib drainagearea units:	Not Reported	Latitude:	34.4155531
Longitude:	-119.7154133	Sourcemap scale:	24000
Horiz Acc measure:	1	Horiz Acc measure units:	seconds
Horiz Collection method:	Interpolated from map		
Horiz coord refsys:	NAD83	Vert measure val:	80.
Vert measure units:	feet	Vertacc measure val:	5
Vert accmeasure units:	feet		
Vertcollection method:	Interpolated from topographic map		
Vert coord refsys:	NGVD29	Countrycode:	US
Aquifername:	California Coastal Basin aquifers		
Formation type:	Not Reported		
Aquifer type:	Not Reported		
Construction date:	19910420	Welldepth:	150
Welldepth units:	ft	Wellholedepth:	180
Wellholedepth units:	ft		

Ground-water levels, Number of Measurements: 168

Date	Feet below Surface	Feet to Sealevel	Date	Feet below Surface	Feet to Sealevel
2004-12-14	12.70		2004-11-03	11.79	
2004-09-13	12.78		2004-08-12	12.69	
2004-07-15	12.97		2004-06-24	12.42	
2004-06-07	12.40		2004-05-18	12.16	
2004-04-13	12.14		2004-03-10	12.02	
2004-02-12	12.37		2004-01-12	12.21	
2003-12-15	12.26		2003-11-10	12.12	
2003-10-09	12.01		2003-09-18	12.06	
2003-08-13	11.95		2003-07-03	12.00	
2003-06-18	11.58		2003-06-12	11.96	
2003-05-06	12.05		2003-04-09	12.00	
2003-03-05	12.91		2003-02-03	12.28	
2003-01-09	12.11		2002-12-16	12.39	
2002-11-12	12.61		2002-10-14	12.43	
2002-09-23	12.40		2002-08-20	12.24	
2002-07-15	12.60		2002-06-19	11.96	
2002-05-13	11.90		2002-04-22	11.91	
2002-03-14	11.86		2002-02-11	11.80	
2002-01-14	11.61		2001-12-24	11.56	
2001-11-27	11.45		2001-10-22	11.51	
2001-09-17	11.32		2001-08-17	11.21	
2001-07-18	11.24		2001-06-19	10.89	
2001-06-13	10.86		2001-05-17	10.80	
2001-04-18	10.90		2001-03-20	11.19	
2001-02-15	11.42		2001-01-15	11.86	
2000-12-18	11.76		2000-11-14	11.58	
2000-10-11	12.24		2000-09-20	11.66	
2000-08-14	11.73		2000-07-12	11.73	
2000-06-14	11.14		2000-05-22	11.24	
2000-04-16	12.01		2000-03-13	12.05	
2000-02-15	12.44		2000-01-12	12.43	

Ground-water levels, continued.

Date	Feet below Surface	Feet to Sealevel
1999-12-12	12.00	
1999-10-14	11.97	
1999-08-15	11.95	
1999-06-21	11.30	
1999-05-06	11.77	
1999-03-31	11.16	
1999-01-21	11.12	
1998-11-30	11.19	
1998-09-15	10.62	
1998-07-14	10.87	
1998-06-15	10.49	
1998-04-13	10.30	
1998-02-18	10.91	
1997-12-23	11.77	
1997-09-15	11.91	
1997-07-10	12.00	
1997-06-10	11.28	
1997-04-10	11.07	
1997-01-16	11.39	
1996-11-06	11.70	
1996-09-10	11.44	
1996-07-23	11.39	
1996-06-13	10.93	
1996-04-10	10.60	
1996-02-13	10.77	
1995-12-08	10.57	
1995-10-12	10.30	
1995-08-08	9.97	
1995-06-22	9.68	
1995-05-09	11.52	
1995-03-14	10.03	
1994-12-12	11.69	
1994-10-12	11.48	
1994-08-10	11.26	
1994-06-21	11.24	
1994-05-10	10.95	
1994-02-11	11.12	
1993-12-14	11.00	
1993-10-11	10.91	
1993-08-19	11.00	
1993-07-12	10.56	
1993-05-10	10.35	
1993-03-10	10.89	
1993-01-12	11.92	
1992-11-11	12.17	
1992-09-11	12.02	
1992-07-14	12.25	
1992-07-08	12.07	
1992-06-12	11.84	
1992-04-16	11.85	
1992-02-19	12.33	
1991-12-17	12.97	
1991-10-10	13.63	

Date	Feet below Surface	Feet to Sealevel
1999-11-16	11.96	
1999-09-12	12.04	
1999-07-24	11.82	
1999-06-20	11.16	
1999-04-14	11.92	
1999-02-24	11.09	
1998-12-17	12.12	
1998-10-27	10.82	
1998-08-11	10.63	
1998-06-17	10.52	
1998-05-20	10.29	
1998-03-17	10.55	
1998-01-13	11.70	
1997-11-17	12.08	
1997-08-11	11.87	
1997-06-26	11.40	
1997-05-19	11.20	
1997-03-12	11.05	
1996-12-18	11.44	
1996-10-15	11.71	
1996-08-13	11.36	
1996-06-27	11.06	
1996-05-09	10.77	
1996-03-20	10.73	
1996-01-17	10.73	
1995-11-08	10.47	
1995-09-13	10.16	
1995-07-11	10.00	
1995-06-21	9.98	
1995-04-11	9.83	
1995-02-09	10.95	
1994-11-10	11.48	
1994-09-12	11.45	
1994-07-11	11.26	
1994-06-14	11.00	
1994-03-10	10.90	
1994-01-11	11.17	
1993-11-11	10.86	
1993-09-09	11.10	
1993-08-11	10.74	
1993-06-10	10.52	
1993-04-13	10.45	
1993-02-10	11.35	
1992-12-08	12.07	
1992-10-12	12.21	
1992-08-11	12.01	
1992-07-09	13.49	
1992-06-25	11.88	
1992-05-13	11.82	
1992-03-12	12.21	
1992-01-13	12.68	
1991-11-11	12.84	
1991-08-08	12.44	

Map ID Direction Distance Elevation	Database	EDR ID Number
N52 **South** **1/2 - 1 Mile** **Lower**	**FED USGS**	**USGS40000143688**

Org. Identifier:	USGS-CA		
Formal name:	USGS California Water Science Center		
Monloc Identifier:	USGS-342456119425202		
Monloc name:	004N027W21F002S		
Monloc type:	Well		
Monloc desc:	Not Reported		
Huc code:	18060013	Drainagearea value:	Not Reported
Drainagearea Units:	Not Reported	Contrib drainagearea:	Not Reported
Contrib drainagearea units:	Not Reported	Latitude:	34.4155531
Longitude:	-119.7154133	Sourcemap scale:	24000
Horiz Acc measure:	1	Horiz Acc measure units:	seconds
Horiz Collection method:	Interpolated from map		
Horiz coord refsys:	NAD83	Vert measure val:	80.
Vert measure units:	feet	Vertacc measure val:	5
Vert accmeasure units:	feet		
Vertcollection method:	Interpolated from topographic map		
Vert coord refsys:	NGVD29	Countrycode:	US
Aquifername:	California Coastal Basin aquifers		
Formation type:	Not Reported		
Aquifer type:	Not Reported		
Construction date:	19910620	Welldepth:	80
Welldepth units:	ft	Wellholedepth:	180
Wellholedepth units:	ft		

Ground-water levels, Number of Measurements: 167

Date	Feet below Surface	Feet to Sealevel	Date	Feet below Surface	Feet to Sealevel
2004-12-14	9.00		2004-11-03	8.90	
2004-09-13	9.11		2004-08-12	8.95	
2004-07-15	8.75		2004-06-24	8.65	
2004-06-07	8.47		2004-05-18	8.23	
2004-04-13	8.06		2004-03-10	7.83	
2004-02-12	8.56		2004-01-12	8.15	
2003-12-15	8.12		2003-11-10	8.37	
2003-10-09	8.17		2003-09-18	8.13	
2003-08-13	7.81		2003-07-03	7.45	
2003-06-18	7.20		2003-06-12	7.17	
2003-05-06	7.00		2003-04-09	7.03	
2003-03-05	8.01		2003-02-03	7.83	
2003-01-09	7.63		2002-12-16	8.28	
2002-11-12	8.53		2002-10-14	8.90	
2002-09-23	8.82		2002-08-20	8.52	
2002-07-15	8.42		2002-06-19	8.12	
2002-05-13	8.31		2002-04-22	8.12	
2002-03-14	8.01		2002-02-11	7.72	
2002-01-14	7.66		2001-12-24	7.65	
2001-11-27	7.57		2001-10-22	7.69	
2001-09-17	7.36		2001-08-17	7.15	
2001-07-18	6.89		2001-06-19	6.59	
2001-06-13	8.58		2001-05-17	6.31	
2001-04-18	5.96		2001-03-20	5.51	

Ground-water levels, continued.

Date	Feet below Surface	Feet to Sealevel
2001-02-15	6.99	
2000-12-18	7.51	
2000-10-11	7.86	
2000-08-14	7.49	
2000-06-14	6.79	
2000-04-16	7.01	
2000-02-15	8.21	
1999-12-12	8.12	
1999-10-14	8.11	
1999-08-15	7.91	
1999-06-21	7.44	
1999-05-06	7.21	
1999-03-31	7.17	
1999-01-21	7.10	
1998-11-30	6.58	
1998-09-15	6.18	
1998-07-14	5.55	
1998-06-15	5.02	
1998-04-13	4.22	
1998-02-18	4.73	
1997-12-23	7.73	
1997-09-15	8.61	
1997-07-10	7.79	
1997-06-10	7.59	
1997-04-10	6.91	
1997-01-16	6.22	
1996-11-06	8.27	
1996-09-10	7.97	
1996-07-23	7.73	
1996-06-13	6.49	
1996-04-10	6.64	
1996-02-13	7.08	
1995-12-08	6.97	
1995-10-12	6.25	
1995-08-08	5.26	
1995-06-22	4.62	
1995-05-09	4.12	
1995-03-14	3.94	
1994-12-12	8.15	
1994-10-12	7.82	
1994-08-10	8.56	
1994-06-15	7.15	
1994-05-11	6.84	
1994-03-10	7.33	
1994-01-11	8.29	
1993-11-11	6.98	
1993-09-09	6.67	
1993-07-12	6.01	
1993-05-10	5.07	
1993-03-10	5.12	
1993-01-12	7.55	
1992-11-11	8.49	
1992-09-10	8.19	
1992-07-14	7.67	
1992-06-25	7.53	

Date	Feet below Surface	Feet to Sealevel
2001-01-15	7.56	
2000-11-14	7.49	
2000-09-20	7.73	
2000-07-12	7.16	
2000-05-22	6.56	
2000-03-13	6.65	
2000-01-12	8.57	
1999-11-16	8.21	
1999-09-12	8.03	
1999-07-24	7.76	
1999-06-20	7.37	
1999-04-14	7.01	
1999-02-25	7.29	
1998-12-17	6.69	
1998-10-27	6.53	
1998-08-11	5.73	
1998-06-17	5.15	
1998-05-20	7.12	
1998-03-17	4.23	
1998-01-13	7.75	
1997-11-17	8.72	
1997-08-11	8.15	
1997-06-26	7.70	
1997-05-19	8.34	
1997-03-12	6.61	
1996-12-18	7.53	
1996-10-15	8.40	
1996-08-13	7.85	
1996-06-27	7.40	
1996-05-09	6.98	
1996-03-20	6.40	
1996-01-17	7.40	
1995-11-08	7.39	
1995-09-13	5.83	
1995-07-11	5.21	
1995-06-21	4.92	
1995-04-11	3.79	
1995-02-08	4.73	
1994-11-10	8.07	
1994-09-12	7.71	
1994-07-11	7.19	
1994-06-14	7.12	
1994-04-12	6.61	
1994-02-11	6.98	
1993-12-14	7.18	
1993-10-11	6.74	
1993-08-19	6.45	
1993-06-11	6.58	
1993-04-13	4.75	
1993-02-11	6.08	
1992-12-08	8.42	
1992-10-12	8.52	
1992-08-11	7.89	
1992-07-08	7.62	
1992-06-12	7.44	

Ground-water levels, continued.

Date	Feet below Surface	Feet to Sealevel	Date	Feet below Surface	Feet to Sealevel
1992-05-13	7.21		1992-04-16	7.09	
1992-03-12	7.34		1992-02-19	7.73	
1992-01-13	9.16		1991-12-17	9.62	
1991-11-11	9.55		1991-10-10	9.39	
1991-08-08	8.66				

53
NNW
1/2 - 1 Mile
Higher

FED USGS **USGS40000144656**

Org. Identifier:	USGS-CA		
Formal name:	USGS California Water Science Center		
Monloc Identifier:	USGS-342626119432601		
Monloc name:	004N027W08J001S		
Monloc type:	Well		
Monloc desc:	Not Reported		
Huc code:	18060013	Drainagearea value:	Not Reported
Drainagearea Units:	Not Reported	Contrib drainagearea:	Not Reported
Contrib drainagearea units:	Not Reported	Latitude:	34.4405529
Longitude:	-119.724859	Sourcemap scale:	24000
Horiz Acc measure:	1	Horiz Acc measure units:	seconds
Horiz Collection method:	Interpolated from map		
Horiz coord refsys:	NAD83	Vert measure val:	245.00
Vert measure units:	feet	Vertacc measure val:	20
Vert accmeasure units:	feet		
Vertcollection method:	Interpolated from topographic map		
Vert coord refsys:	NGVD29	Countrycode:	US
Aquifername:	California Coastal Basin aquifers		
Formation type:	Not Reported		
Aquifer type:	Not Reported		
Construction date:	19480101	Welldepth:	Not Reported
Welldepth units:	Not Reported	Wellholedepth:	674
Wellholedepth units:	ft		

Ground-water levels, Number of Measurements: 0

O54
SSE
1/2 - 1 Mile
Lower

CA WELLS **CADW60000032874**

Objectid:	32874
Latitude:	34.4152
Longitude:	-119.7125
Site code:	344152N1197125W001
State well numbe:	04N27W21G004S
Local well name:	’’
Well use id:	6
Well use descrip:	Unknown
County id:	42
County name:	Santa Barbara

Basin code:	'3-17'
Basin desc:	Santa Barbara
Dwr region id:	80238
Dwr region:	Southern Region Office
Site id:	CADW60000032874

O55
SSE **FED USGS** **USGS40000143671**
1/2 - 1 Mile
Lower

Org. Identifier:	USGS-CA		
Formal name:	USGS California Water Science Center		
Monloc Identifier:	USGS-342454119424501		
Monloc name:	004N027W21G004S		
Monloc type:	Well		
Monloc desc:	Not Reported		
Huc code:	Not Reported	Drainagearea value:	Not Reported
Drainagearea Units:	Not Reported	Contrib drainagearea:	Not Reported
Contrib drainagearea units:	Not Reported	Latitude:	34.4151667
Longitude:	-119.7125278	Sourcemap scale:	24000
Horiz Acc measure:	.5	Horiz Acc measure units:	seconds
Horiz Collection method:	Global positioning system (GPS), uncorrected		
Horiz coord refsys:	NAD83	Vert measure val:	71.46
Vert measure units:	feet	Vertacc measure val:	0.5
Vert accmeasure units:	feet		
Vertcollection method:	Level or other surveying method		
Vert coord refsys:	NAVD88	Countrycode:	US
Aquifername:	California Coastal Basin aquifers		
Formation type:	Not Reported		
Aquifer type:	Not Reported		
Construction date:	20050929	Welldepth:	27
Welldepth units:	ft	Wellholedepth:	27
Wellholedepth units:	ft		

Ground-water levels, Number of Measurements: 0

P56
WSW **FED USGS** **USGS40000143990**
1/2 - 1 Mile
Higher

Org. Identifier:	USGS-CA		
Formal name:	USGS California Water Science Center		
Monloc Identifier:	USGS-342533119435501		
Monloc name:	004N027W17L002S		
Monloc type:	Well		
Monloc desc:	DEEP WELL OF 3 NESTED WELLS AT PARKS ROAD		
Huc code:	18060013	Drainagearea value:	Not Reported
Drainagearea Units:	Not Reported	Contrib drainagearea:	Not Reported
Contrib drainagearea units:	Not Reported	Latitude:	34.425831
Longitude:	-119.7329147	Sourcemap scale:	24000
Horiz Acc measure:	1	Horiz Acc measure units:	seconds
Horiz Collection method:	Interpolated from map		
Horiz coord refsys:	NAD83	Vert measure val:	138.27
Vert measure units:	feet	Vertacc measure val:	.1
Vert accmeasure units:	feet		
Vertcollection method:	Level or other surveying method		
Vert coord refsys:	NGVD29	Countrycode:	US
Aquifername:	California Coastal Basin aquifers		
Formation type:	Not Reported		

GEOCHECK® - PHYSICAL SETTING SOURCE MAP FINDINGS

Aquifer type:	Not Reported		
Construction date:	19890204	Welldepth:	300
Welldepth units:	ft	Wellholedepth:	410
Wellholedepth units:	ft		

Ground-water levels, Number of Measurements: 192

Date	Feet below Surface	Feet to Sealevel	Date	Feet below Surface	Feet to Sealevel
2004-12-14	38.20		2004-11-03	38.06	
2004-09-13	39.25		2004-08-12	39.50	
2004-07-15	38.46		2004-06-07	38.15	
2004-05-18	38.17		2004-04-13	37.48	
2004-03-10	36.88		2004-02-12	36.79	
2004-01-12	36.61		2003-12-15	36.82	
2003-11-10	36.93		2003-10-09	37.33	
2003-09-18	37.76		2003-08-13	38.32	
2003-07-03	36.94		2003-06-12	36.04	
2003-04-09	37.67		2003-03-05	36.46	
2003-02-03	36.68		2003-01-09	36.25	
2002-12-16	36.55		2002-11-12	37.04	
2002-10-14	37.27		2002-09-23	37.95	
2002-08-20	36.31		2002-07-15	36.86	
2002-06-19	36.77		2002-05-13	36.43	
2002-04-22	36.46		2002-03-14	35.00	
2002-02-11	34.79		2002-01-14	34.48	
2001-12-24	34.5		2001-11-27	34.72	
2001-10-22	35.67		2001-09-17	36.33	
2001-08-17	36.42		2001-07-18	36.20	
2001-06-13	35.96		2001-05-17	36.16	
2001-04-18	35.31		2001-03-20	35.55	
2001-02-15	36.11		2001-01-15	36.43	
2000-12-18	36.98		2000-11-14	37.01	
2000-10-11	37.71		2000-09-20	38.28	
2000-08-14	38.89		2000-07-12	36.02	
2000-06-14	37.83		2000-05-22	37.82	
2000-04-16	36.89		2000-03-13	36.35	
2000-02-15	36.71		2000-01-12	37.59	
1999-12-12	37.31		1999-11-16	37.17	
1999-10-14	38.46		1999-09-12	37.52	
1999-08-15	37.41		1999-07-24	37.11	
1999-06-22	36.31		1999-06-20	35.54	
1999-05-06	35.86		1999-04-14	35.17	
1999-03-31	34.99		1999-02-24	34.45	
1999-01-21	35.90		1998-12-17	35.13	
1998-11-30	36.05		1998-10-27	36.80	
1998-09-15	37.47		1998-08-11	38.59	
1998-07-14	38.25		1998-06-16	37.34	
1998-06-15	37.55		1998-05-20	37.00	
1998-04-13	37.11		1998-03-17	37.41	
1998-02-18	37.85		1998-01-13	38.52	
1997-12-23	38.62		1997-11-17	39.24	
1997-09-15	40.16		1997-08-27	40.27	
1997-08-11	39.75		1997-07-10	39.57	
1997-06-10	39.70		1997-05-19	39.31	
1997-04-10	38.80		1997-03-11	38.66	
1997-01-16	38.24		1996-12-18	39.15	
1996-11-06	38.96		1996-10-15	39.67	
1996-09-10	39.91		1996-08-13	39.86	

Ground-water levels, continued.

Date	Feet below Surface	Feet to Sealevel
1996-07-23	39.71	
1996-06-13	39.40	
1996-04-10	38.47	
1996-02-13	38.69	
1995-12-08	39.44	
1995-10-12	40.22	
1995-08-08	41.09	
1995-06-21	40.48	
1995-04-11	40.99	
1995-02-08	41.26	
1994-11-10	42.60	
1994-09-12	44.02	
1994-07-11	43.66	
1994-05-10	43.45	
1994-03-10	43.18	
1994-01-11	44.29	
1993-11-11	45.17	
1993-09-09	46.51	
1993-07-20	47.08	
1993-06-11	47.44	
1993-04-13	47.92	
1993-02-10	48.80	
1992-12-08	49.33	
1992-10-12	51.75	
1992-08-11	51.99	
1992-06-12	52.06	
1992-04-16	52.14	
1992-02-19	54.15	
1991-12-17	52.85	
1991-10-10	53.47	
1991-08-05	54.61	
1991-06-11	53.58	
1991-04-10	53.37	
1991-02-12	54.70	
1991-01-10	54.19	
1990-11-12	57.42	
1990-09-12	54.59	
1990-07-16	54.56	
1990-06-06	53.85	
1990-04-09	53.72	
1990-02-08	52.57	
1989-12-06	50.56	
1989-10-09	50.18	
1989-08-08	47.57	
1989-06-05	45.80	
1989-04-05	45.40	

Date	Feet below Surface	Feet to Sealevel
1996-06-26	39.12	
1996-05-09	39.33	
1996-03-20	38.29	
1996-01-17	39.29	
1995-11-08	39.76	
1995-09-13	40.57	
1995-07-11	41.10	
1995-05-09	41.28	
1995-03-14	40.87	
1994-12-12	42.36	
1994-10-12	43.21	
1994-08-10	44.06	
1994-06-14	43.34	
1994-04-12	46.87	
1994-02-11	43.54	
1993-12-14	44.15	
1993-10-11	45.67	
1993-08-11	47.12	
1993-07-12	47.23	
1993-05-10	47.94	
1993-03-10	48.17	
1993-01-12	49.35	
1992-11-11	50.47	
1992-09-10	51.47	
1992-07-14	51.58	
1992-05-13	52.37	
1992-03-12	52.34	
1992-01-13	53.04	
1991-11-11	54.04	
1991-09-17	53.37	
1991-07-11	53.70	
1991-05-08	54.42	
1991-03-11	54.85	
1991-02-08	54.71	
1990-12-14	56.40	
1990-10-11	56.93	
1990-08-08	54.62	
1990-07-10	53.84	
1990-05-08	53.18	
1990-03-08	52.23	
1990-01-08	51.27	
1989-11-08	50.77	
1989-09-15	46.99	
1989-07-11	46.72	
1989-05-08	46.64	
1989-03-06	44.46	

P57
WSW
1/2 - 1 Mile
Higher

FED USGS **USGS40000143991**

GEOCHECK® - PHYSICAL SETTING SOURCE MAP FINDINGS

Org. Identifier:	USGS-CA		
Formal name:	USGS California Water Science Center		
Monloc Identifier:	USGS-342533119435502		
Monloc name:	004N027W17L003S		
Monloc type:	Well		
Monloc desc:	MIDDLE WELL OF 3 NESTED WELLS AT PARKS ROAD		
Huc code:	18060013	Drainagearea value:	Not Reported
Drainagearea Units:	Not Reported	Contrib drainagearea:	Not Reported
Contrib drainagearea units:	Not Reported	Latitude:	34.425831
Longitude:	-119.7329147	Sourcemap scale:	24000
Horiz Acc measure:	1	Horiz Acc measure units:	seconds
Horiz Collection method:	Interpolated from map		
Horiz coord refsys:	NAD83	Vert measure val:	138.27
Vert measure units:	feet	Vertacc measure val:	.1
Vert accmeasure units:	feet		
Vertcollection method:	Level or other surveying method		
Vert coord refsys:	NGVD29	Countrycode:	US
Aquifername:	California Coastal Basin aquifers		
Formation type:	Not Reported		
Aquifer type:	Not Reported		
Construction date:	19890204	Welldepth:	220
Welldepth units:	ft	Wellholedepth:	410
Wellholedepth units:	ft		

Ground-water levels, Number of Measurements: 188

Date	Feet below Surface	Feet to Sealevel	Date	Feet below Surface	Feet to Sealevel
2004-12-14	37.73		2004-11-03	37.59	
2004-09-12	38.56		2004-08-12	37.85	
2004-07-15	37.80		2004-06-07	37.55	
2004-05-18	37.46		2004-04-13	36.78	
2004-03-10	36.23		2004-01-12	36.04	
2003-12-15	36.28		2003-11-10	36.34	
2003-10-09	36.66		2003-09-18	36.99	
2003-08-13	37.36		2003-07-03	36.08	
2003-06-12	35.36		2003-05-06	35.46	
2003-04-09	36.90		2003-03-05	35.95	
2003-02-03	36.08		2003-01-09	35.61	
2002-12-16	35.93		2002-11-12	36.37	
2002-10-14	36.42		2002-09-23	36.82	
2002-08-20	35.48		2002-07-15	35.84	
2002-05-13	35.46		2002-04-22	34.41	
2002-03-14	34.12		2002-02-11	33.88	
2002-01-14	33.70		2001-12-24	33.80	
2001-11-27	33.91		2001-10-22	34.72	
2001-09-17	35.21		2001-08-17	36.42	
2001-07-18	35.23		2001-06-13	34.97	
2001-05-17	34.81		2001-04-18	34.47	
2001-03-20	34.73		2001-02-15	35.30	
2001-01-15	35.68		2000-12-18	36.19	
2000-11-14	36.27		2000-10-11	36.98	
2000-09-20	37.17		2000-08-14	37.87	
2000-07-12	37.11		2000-06-15	36.60	
2000-06-14	36.74		2000-05-22	36.73	
2000-04-16	36.11		2000-03-13	35.80	
2000-02-15	36.12		2000-01-12	36.78	
1999-12-12	36.56		1999-11-16	36.51	
1999-10-14	37.66		1999-09-12	36.61	

Ground-water levels, continued.

Date	Feet below Surface	Feet to Sealevel
1999-08-15	34.46	
1999-06-23	34.46	
1999-04-14	34.39	
1999-02-24	34.90	
1998-12-17	35.92	
1998-10-27	35.58	
1998-08-11	37.67	
1998-06-16	36.53	
1998-05-20	36.31	
1998-03-17	36.82	
1998-01-13	37.94	
1997-11-17	38.67	
1997-08-27	39.31	
1997-07-10	38.83	
1997-05-19	38.57	
1997-03-11	37.94	
1996-12-18	34.83	
1996-10-15	38.88	
1996-08-13	38.83	
1996-06-13	38.42	
1996-04-10	37.75	
1996-02-13	38.05	
1995-12-08	42.26	
1995-10-12	39.39	
1995-08-08	40.15	
1995-06-21	39.74	
1995-04-11	40.27	
1995-02-08	40.65	
1994-11-10	41.97	
1994-09-12	43.29	
1994-07-11	42.83	
1994-05-10	42.41	
1994-03-10	42.60	
1994-01-11	43.51	
1993-11-11	44.44	
1993-09-09	45.69	
1993-07-12	46.42	
1993-05-10	47.39	
1993-03-10	47.76	
1993-01-12	49.12	
1992-11-11	50.29	
1992-09-10	51.13	
1992-07-14	51.40	
1992-05-13	52.13	
1992-03-12	52.43	
1992-01-13	53.33	
1991-11-11	54.13	
1991-09-18	53.56	
1991-07-11	53.85	
1991-06-11	54.04	
1991-04-10	53.74	
1991-02-12	55.08	
1991-01-10	54.80	
1990-11-12	58.14	
1990-09-12	54.23	

Date	Feet below Surface	Feet to Sealevel
1999-07-24	36.11	
1999-05-06	34.75	
1999-03-31	34.23	
1999-01-21	35.11	
1998-11-30	35.36	
1998-09-15	36.63	
1998-07-14	37.49	
1998-06-15	36.77	
1998-04-13	36.57	
1998-02-18	37.36	
1997-12-23	37.97	
1997-09-15	39.25	
1997-08-11	38.94	
1997-06-10	37.67	
1997-04-10	38.16	
1997-01-16	37.67	
1996-11-06	38.36	
1996-09-10	39.05	
1996-07-23	38.82	
1996-05-09	38.45	
1996-03-20	37.63	
1996-01-17	38.37	
1995-11-08	39.00	
1995-09-13	39.78	
1995-07-11	40.14	
1995-05-09	40.67	
1995-03-14	40.25	
1994-12-12	41.68	
1994-10-12	43.21	
1994-08-10	43.19	
1994-06-14	42.63	
1994-04-12	42.71	
1994-02-11	43.03	
1993-12-14	43.40	
1993-10-11	45.05	
1993-08-11	46.29	
1993-06-11	46.68	
1993-04-13	47.42	
1993-02-10	48.62	
1992-12-08	49.31	
1992-10-12	50.89	
1992-08-11	51.50	
1992-06-12	51.84	
1992-04-16	52.06	
1992-02-19	54.22	
1991-12-17	52.98	
1991-10-10	53.62	
1991-08-05	54.70	
1991-07-09	54.67	
1991-05-08	54.58	
1991-03-11	54.25	
1991-02-06	55.21	
1990-12-14	56.95	
1990-10-11	57.51	
1990-08-08	54.93	

Ground-water levels, continued.

Date	Feet below Surface	Feet to Sealevel	Date	Feet below Surface	Feet to Sealevel
1990-07-10	54.01		1990-06-06	54.38	
1990-05-08	53.46		1990-04-09	54.44	
1990-03-08	52.73		1990-02-08	53.33	
1990-01-08	51.70		1989-11-08	51.15	
1989-10-09	50.46		1989-09-15	48.56	
1989-08-08	47.35		1989-07-11	46.61	
1989-06-05	45.55		1989-05-08	45.30	
1989-04-05	45.15		1989-03-06	44.39	

P58
WSW **FED USGS** **USGS40000143992**
1/2 - 1 Mile
Higher

Org. Identifier:	USGS-CA		
Formal name:	USGS California Water Science Center		
Monloc Identifier:	USGS-342533119435503		
Monloc name:	004N027W17L004S		
Monloc type:	Well		
Monloc desc:	SHALLOW WELL OF 3 NESTED WELLS AT PARKS ROAD		
Huc code:	18060013	Drainagearea value:	Not Reported
Drainagearea Units:	Not Reported	Contrib drainagearea:	Not Reported
Contrib drainagearea units:	Not Reported	Latitude:	34.425831
Longitude:	-119.7329147	Sourcemap scale:	24000
Horiz Acc measure:	1	Horiz Acc measure units:	seconds
Horiz Collection method:	Interpolated from map		
Horiz coord refsys:	NAD83	Vert measure val:	138.27
Vert measure units:	feet	Vertacc measure val:	.1
Vert accmeasure units:	feet		
Vertcollection method:	Level or other surveying method		
Vert coord refsys:	NGVD29	Countrycode:	US
Aquifername:	California Coastal Basin aquifers		
Formation type:	Not Reported		
Aquifer type:	Not Reported		
Construction date:	19890204	Welldepth:	140
Welldepth units:	ft	Wellholedepth:	410
Wellholedepth units:	ft		

Ground-water levels, Number of Measurements: 194

Date	Feet below Surface	Feet to Sealevel	Date	Feet below Surface	Feet to Sealevel
2004-12-14	29.11		2004-11-03	29.11	
2004-09-13	28.91		2004-08-12	28.85	
2004-07-15	28.55		2004-06-18	28.33	
2004-06-17	14.74		2004-06-07	28.26	
2004-05-18	28.12		2004-04-13	25.83	
2004-03-10	27.79		2004-02-12	28.01	
2004-01-12	27.86		2003-12-15	27.87	
2003-11-10	27.77		2003-10-09	27.65	
2003-09-18	27.52		2003-08-13	27.30	
2003-07-03	26.66		2003-06-12	26.27	
2003-05-06	27.18		2003-04-09	27.48	
2003-03-05	27.57		2003-02-03	27.85	
2003-01-09	27.88		2002-12-16	28.07	

Ground-water levels, continued.

Date	Feet below Surface	Feet to Sealevel
2002-11-12	28.19	
2002-09-23	28.01	
2002-07-15	27.62	
2002-04-22	27.02	
2002-02-11	26.72	
2001-11-27	26.83	
2001-09-17	26.72	
2001-07-18	24.40	
2001-06-13	26.13	
2001-04-18	26.46	
2001-02-15	27.66	
2000-12-18	28.31	
2000-10-11	28.32	
2000-08-14	27.89	
2000-06-14	24.47	
2000-04-16	28.04	
2000-02-15	29.14	
1999-12-12	29.29	
1999-10-14	29.19	
1999-08-15	28.33	
1999-06-20	27.56	
1999-04-14	28.02	
1999-02-24	28.28	
1998-12-17	29.37	
1998-10-27	28.31	
1998-08-11	28.25	
1998-06-16	27.95	
1998-05-20	27.53	
1998-03-17	28.89	
1998-01-13	31.78	
1997-11-17	31.33	
1997-08-27	31.80	
1997-07-10	30.45	
1997-05-19	30.00	
1997-03-11	29.93	
1996-12-18	31.35	
1996-10-15	31.51	
1996-08-13	31.01	
1996-06-13	39.40	
1996-04-10	30.56	
1996-02-13	31.46	
1995-12-08	31.76	
1995-10-12	31.55	
1995-08-08	31.13	
1995-06-21	31.13	
1995-05-09	31.27	
1995-03-14	31.69	
1994-12-12	33.46	
1994-10-12	33.62	
1994-08-10	33.75	
1994-06-14	33.52	
1994-04-12	33.65	
1994-02-11	34.23	
1993-12-14	34.53	
1993-10-11	34.88	

Date	Feet below Surface	Feet to Sealevel
2002-10-14	28.17	
2002-08-20	27.29	
2002-05-13	27.18	
2002-03-14	26.78	
2002-01-14	26.70	
2001-10-22	26.91	
2001-08-17	26.56	
2001-06-18	26.15	
2001-05-17	26.24	
2001-03-20	26.89	
2001-01-15	28.12	
2000-11-14	28.19	
2000-09-20	28.14	
2000-07-12	27.67	
2000-05-22	27.26	
2000-03-13	28.67	
2000-01-12	29.46	
1999-11-16	29.29	
1999-09-12	28.46	
1999-07-24	28.01	
1999-05-06	27.88	
1999-03-31	28.17	
1999-01-21	29.42	
1998-11-30	28.37	
1998-09-15	28.12	
1998-07-14	28.17	
1998-06-15	27.97	
1998-04-13	28.49	
1998-02-18	29.70	
1997-12-23	30.95	
1997-09-15	31.89	
1997-08-11	30.68	
1997-06-10	30.17	
1997-04-10	29.83	
1997-01-16	30.77	
1996-11-06	31.57	
1996-09-10	31.25	
1996-07-23	30.90	
1996-05-09	30.43	
1996-03-20	30.86	
1996-01-17	31.59	
1995-11-08	31.68	
1995-09-13	31.40	
1995-07-11	31.95	
1995-06-14	31.15	
1995-04-11	31.27	
1995-02-08	32.37	
1994-11-10	33.57	
1994-09-12	33.77	
1994-07-11	33.21	
1994-05-10	33.55	
1994-03-10	33.93	
1994-01-11	34.46	
1993-11-11	34.70	
1993-09-09	34.79	

Ground-water levels, continued.

Date	Feet below Surface	Feet to Sealevel	Date	Feet below Surface	Feet to Sealevel
1993-08-11	34.87		1993-07-12	34.91	
1993-06-11	35.09		1993-05-10	35.45	
1993-04-13	35.83		1993-03-10	36.72	
1993-02-10	37.39		1993-01-12	38.18	
1992-12-08	38.57		1992-11-11	38.76	
1992-10-12	38.78		1992-09-10	38.61	
1992-08-11	38.43		1992-07-14	38.36	
1992-06-24	38.36		1992-06-12	38.41	
1992-05-13	38.61		1992-04-16	38.81	
1992-03-12	39.35		1992-02-19	39.76	
1992-01-13	40.12		1991-12-17	40.03	
1991-11-11	40.50		1991-10-10	40.28	
1991-09-17	40.25		1991-08-05	40.54	
1991-07-11	40.16		1991-06-11	40.38	
1991-05-08	40.71		1991-04-10	40.49	
1991-03-11	41.97		1991-02-12	41.54	
1991-02-06	41.49		1991-01-10	41.05	
1990-12-14	44.33		1990-11-12	41.64	
1990-10-11	46.10		1990-09-12	40.36	
1990-08-08	40.19		1990-07-10	39.78	
1990-06-06	39.82		1990-05-08	39.38	
1990-04-09	39.37		1990-03-08	39.17	
1990-02-08	38.93		1990-01-08	38.62	
1989-12-06	38.04		1989-11-08	37.73	
1989-10-24	37.70		1989-10-09	39.25	
1989-09-25	37.05		1989-09-16	37.67	
1989-08-08	36.22		1989-07-11	35.85	
1989-06-05	35.46		1989-05-08	35.26	
1989-04-05	35.09		1989-03-06	34.93	

P59
WSW
1/2 - 1 Mile
Higher

CA WELLS **CADW60000033395**

Objectid:	33395
Latitude:	34.426
Longitude:	-119.733
Site code:	344258N1197339W002
State well numbe:	04N27W17L003S
Local well name:	'17-L3'
Well use id:	1
Well use descrip:	Observation
County id:	42
County name:	Santa Barbara
Basin code:	'3-17'
Basin desc:	Santa Barbara
Dwr region id:	80238
Dwr region:	Southern Region Office
Site id:	CADW60000033395

GEOCHECK® - PHYSICAL SETTING SOURCE MAP FINDINGS

Map ID Direction Distance Elevation			Database	EDR ID Number
1G **NE** **1/2 - 1 Mile** **Lower**	Site ID: Groundwater Flow: Shallow Water Depth: Deep Water Depth: Average Water Depth: Date:	90004 NA NA Not Reported Not Reported NA	**AQUIFLOW**	**5441**
2G **NE** **0 - 1/8 Mile** **Lower**	Site ID: Groundwater Flow: Shallow Water Depth: Deep Water Depth: Average Water Depth: Date:	Not Reported SSE Not Reported Not Reported 76 Dec 30, 88	**AQUIFLOW**	**17694**
3G **ENE** **1/8 - 1/4 Mile** **Lower**	Site ID: Groundwater Flow: Shallow Water Depth: Deep Water Depth: Average Water Depth: Date:	166 S 5’ 7’ Not Reported 10/29/1998	**AQUIFLOW**	**69545**
4G **SW** **1/8 - 1/4 Mile** **Lower**	Site ID: Groundwater Flow: Shallow Water Depth: Deep Water Depth: Average Water Depth: Date:	Not Reported E Not Reported Not Reported 40 Nov., 91	**AQUIFLOW**	**17704**
5G **ESE** **1/2 - 1 Mile** **Lower**	Site ID: Groundwater Flow: Shallow Water Depth: Deep Water Depth: Average Water Depth: Date:	01-3646 Not Reported Not Reported Not Reported 5 02/15/1994	**AQUIFLOW**	**66292**
6G **ESE** **1/2 - 1 Mile** **Lower**	Site ID: Groundwater Flow: Shallow Water Depth: Deep Water Depth: Average Water Depth: Date:	51233 SE 49 58 56 11/1989	**AQUIFLOW**	**5443**

GEOCHECK® - PHYSICAL SETTING SOURCE MAP FINDINGS
RADON

AREA RADON INFORMATION

State Database: CA Radon

Radon Test Results

Zipcode	Num Tests	> 4 pCi/L
93101	70	1

Federal EPA Radon Zone for SANTA BARBARA County: 1

Note: Zone 1 indoor average level > 4 pCi/L.
: Zone 2 indoor average level >= 2 pCi/L and <= 4 pCi/L.
: Zone 3 indoor average level < 2 pCi/L.

Federal Area Radon Information for Zip Code: 93101

Number of sites tested: 1

Area	Average Activity	% <4 pCi/L	% 4-20 pCi/L	% >20 pCi/L
Living Area - 1st Floor	1.900 pCi/L	100%	0%	0%
Living Area - 2nd Floor	Not Reported	Not Reported	Not Reported	Not Reported
Basement	Not Reported	Not Reported	Not Reported	Not Reported

PHYSICAL SETTING SOURCE RECORDS SEARCHED

TOPOGRAPHIC INFORMATION

USGS 7.5' Digital Elevation Model (DEM)
Source: United States Geologic Survey
EDR acquired the USGS 7.5' Digital Elevation Model in 2002 and updated it in 2006. The 7.5 minute DEM corresponds to the USGS 1:24,000- and 1:25,000-scale topographic quadrangle maps. The DEM provides elevation data with consistent elevation units and projection.

Current USGS 7.5 Minute Topographic Map
Source: U.S. Geological Survey

HYDROLOGIC INFORMATION

Flood Zone Data: This data was obtained from the Federal Emergency Management Agency (FEMA). It depicts 100-year and 500-year flood zones as defined by FEMA. It includes the National Flood Hazard Layer (NFHL) which incorporates Flood Insurance Rate Map (FIRM) data and Q3 data from FEMA in areas not covered by NFHL.
Source: FEMA
Telephone: 877-336-2627
Date of Government Version: 2003, 2015

NWI: National Wetlands Inventory. This data, available in select counties across the country, was obtained by EDR in 2002, 2005 and 2010 from the U.S. Fish and Wildlife Service.

State Wetlands Data: Wetland Inventory
Source: Department of Fish & Game
Telephone: 916-445-0411

HYDROGEOLOGIC INFORMATION

AQUIFLOW[R] Information System
Source: EDR proprietary database of groundwater flow information
EDR has developed the AQUIFLOW Information System (AIS) to provide data on the general direction of groundwater flow at specific points. EDR has reviewed reports submitted to regulatory authorities at select sites and has extracted the date of the report, hydrogeologically determined groundwater flow direction and depth to water table information.

GEOLOGIC INFORMATION

Geologic Age and Rock Stratigraphic Unit
Source: P.G. Schruben, R.E. Arndt and W.J. Bawiec, Geology of the Conterminous U.S. at 1:2,500,000 Scale - A digital representation of the 1974 P.B. King and H.M. Beikman Map, USGS Digital Data Series DDS - 11 (1994).

STATSGO: State Soil Geographic Database
Source: Department of Agriculture, Natural Resources Conservation Service (NRCS)
The U.S. Department of Agriculture's (USDA) Natural Resources Conservation Service (NRCS) leads the national Conservation Soil Survey (NCSS) and is responsible for collecting, storing, maintaining and distributing soil survey information for privately owned lands in the United States. A soil map in a soil survey is a representation of soil patterns in a landscape. Soil maps for STATSGO are compiled by generalizing more detailed (SSURGO) soil survey maps.

SSURGO: Soil Survey Geographic Database
Source: Department of Agriculture, Natural Resources Conservation Service (NRCS)
Telephone: 800-672-5559
SSURGO is the most detailed level of mapping done by the Natural Resources Conservation Service, mapping scales generally range from 1:12,000 to 1:63,360. Field mapping methods using national standards are used to construct the soil maps in the Soil Survey Geographic (SSURGO) database. SSURGO digitizing duplicates the original soil survey maps. This level of mapping is designed for use by landowners, townships and county natural resource planning and management.

PHYSICAL SETTING SOURCE RECORDS SEARCHED

LOCAL / REGIONAL WATER AGENCY RECORDS

FEDERAL WATER WELLS

PWS: Public Water Systems
Source: EPA/Office of Drinking Water
Telephone: 202-564-3750
Public Water System data from the Federal Reporting Data System. A PWS is any water system which provides water to at least 25 people for at least 60 days annually. PWSs provide water from wells, rivers and other sources.

PWS ENF: Public Water Systems Violation and Enforcement Data
Source: EPA/Office of Drinking Water
Telephone: 202-564-3750
Violation and Enforcement data for Public Water Systems from the Safe Drinking Water Information System (SDWIS) after August 1995. Prior to August 1995, the data came from the Federal Reporting Data System (FRDS).

USGS Water Wells: USGS National Water Inventory System (NWIS)
This database contains descriptive information on sites where the USGS collects or has collected data on surface water and/or groundwater. The groundwater data includes information on wells, springs, and other sources of groundwater.

STATE RECORDS

Water Well Database
Source: Department of Water Resources
Telephone: 916-651-9648

California Drinking Water Quality Database
Source: Department of Public Health
Telephone: 916-324-2319
The database includes all drinking water compliance and special studies monitoring for the state of California since 1984. It consists of over 3,200,000 individual analyses along with well and water system information.

OTHER STATE DATABASE INFORMATION

California Oil and Gas Well Locations
Source: Department of Conservation
Telephone: 916-323-1779
Oil and Gas well locations in the state.

RADON

State Database: CA Radon
Source: Department of Health Services
Telephone: 916-324-2208
Radon Database for California

Area Radon Information
Source: USGS
Telephone: 703-356-4020
The National Radon Database has been developed by the U.S. Environmental Protection Agency (USEPA) and is a compilation of the EPA/State Residential Radon Survey and the National Residential Radon Survey. The study covers the years 1986 - 1992. Where necessary data has been supplemented by information collected at private sources such as universities and research institutions.

EPA Radon Zones
Source: EPA
Telephone: 703-356-4020
Sections 307 & 309 of IRAA directed EPA to list and identify areas of U.S. with the potential for elevated indoor radon levels.

PHYSICAL SETTING SOURCE RECORDS SEARCHED

OTHER

Airport Landing Facilities: Private and public use landing facilities
Source: Federal Aviation Administration, 800-457-6656

Epicenters: World earthquake epicenters, Richter 5 or greater
Source: Department of Commerce, National Oceanic and Atmospheric Administration

California Earthquake Fault Lines: The fault lines displayed on EDR's Topographic map are digitized quaternary fault lines, prepared in 1975 by the United State Geological Survey. Additional information (also from 1975) regarding activity at specific fault lines comes from California's Preliminary Fault Activity Map prepared by the California Division of Mines and Geology.

STREET AND ADDRESS INFORMATION

© 2015 TomTom North America, Inc. All rights reserved. This material is proprietary and the subject of copyright protection and other intellectual property rights owned by or licensed to Tele Atlas North America, Inc. The use of this material is subject to the terms of a license agreement. You will be held liable for any unauthorized copying or disclosure of this material.