

NEPASearch Sample Report

100 Main Street
Hartford, CT 06103

Inquiry Number: 5177329.1s
February 05, 2018

EDR NEPASearch™ Map Report



6 Armstrong Road, 4th floor
Shelton, CT 06484
Toll Free: 800.352.0050
www.edrnet.com

TABLE OF CONTENTS

<u>SECTION</u>	<u>PAGE</u>
EDR NEPA Search Description.....	1
Map Findings Summary.....	2
Natural Areas.....	3
Historic Sites.....	12
Flood Plain.....	88
Wetlands.....	90
Wetlands Classification System.....	93
FCC & FAA Sites.....	97
Key Contacts and Government Records Searched.....	116

Thank you for your business.
Please contact EDR at 1-800-352-0050
with any questions or comments.

Disclaimer - Copyright and Trademark Notice

This Report contains certain information obtained from a variety of public and other sources reasonably available to Environmental Data Resources, Inc. It cannot be concluded from this Report that coverage information for the target and surrounding properties does not exist from other sources. **NO WARRANTY EXPRESSED OR IMPLIED, IS MADE WHATSOEVER IN CONNECTION WITH THIS REPORT. ENVIRONMENTAL DATA RESOURCES, INC. SPECIFICALLY DISCLAIMS THE MAKING OF ANY SUCH WARRANTIES, INCLUDING WITHOUT LIMITATION, MERCHANTABILITY OR FITNESS FOR A PARTICULAR USE OR PURPOSE. ALL RISK IS ASSUMED BY THE USER. IN NO EVENT SHALL ENVIRONMENTAL DATA RESOURCES, INC. BE LIABLE TO ANYONE, WHETHER ARISING OUT OF ERRORS OR OMISSIONS, NEGLIGENCE, ACCIDENT OR ANY OTHER CAUSE, FOR ANY LOSS OF DAMAGE, INCLUDING, WITHOUT LIMITATION, SPECIAL, INCIDENTAL, CONSEQUENTIAL, OR EXEMPLARY DAMAGES. ANY LIABILITY ON THE PART OF ENVIRONMENTAL DATA RESOURCES, INC. IS STRICTLY LIMITED TO A REFUND OF THE AMOUNT PAID FOR THIS REPORT.** Purchaser accepts this Report "AS IS". Any analyses, estimates, ratings, environmental risk levels or risk codes provided in this Report are provided for illustrative purposes only, and are not intended to provide, nor should they be interpreted as providing any facts regarding, or prediction or forecast of, any environmental risk for any property. Only a Phase I Environmental Site Assessment performed by an environmental professional can provide information regarding the environmental risk for any property. Additionally, the information provided in this Report is not to be construed as legal advice.

Copyright 2018 by Environmental Data Resources, Inc. All rights reserved. Reproduction in any media or format, in whole or in part, of any report or map of Environmental Data Resources, Inc., or its affiliates, is prohibited without prior written permission.

EDR and its logos (including Sanborn and Sanborn Map) are trademarks of Environmental Data Resources, Inc. or its affiliates. All other trademarks used herein are the property of their respective owners.

EDR NEPASearch DESCRIPTION

The National Environmental Policy Act of 1969 (NEPA) requires that Federal agencies include in their decision-making processes appropriate and careful consideration of all environmental effects and actions, analyze potential environmental effects of proposed actions and their alternatives for public understanding and scrutiny, avoid or minimize adverse effects of proposed actions, and restore and enhance environmental quality as much as possible.

The EDR NEPASearch Map Report provides information which may be used, in conjunction with additional research, to determine whether a proposed site or action will have significant environmental effect.

TARGET PROPERTY ADDRESS

NEPASEARCH SAMPLE REPORT
100 MAIN STREET
HARTFORD, CT 06103

Inquiry #: 5177329.1s
Date: 2/5/18

TARGET PROPERTY COORDINATES

Latitude (North):	41.768036 - 41° 46' 4.9"
Longitude (West):	72.673004 - 72° 40' 22.8"
Universal Transverse Mercator:	Zone 18
UTM X (Meters):	693426.0
UTM Y (Meters):	4626426.0

The report provides maps and data for the following items (where available). Search results are provided in the Map Findings Summary on page 2 of this report.

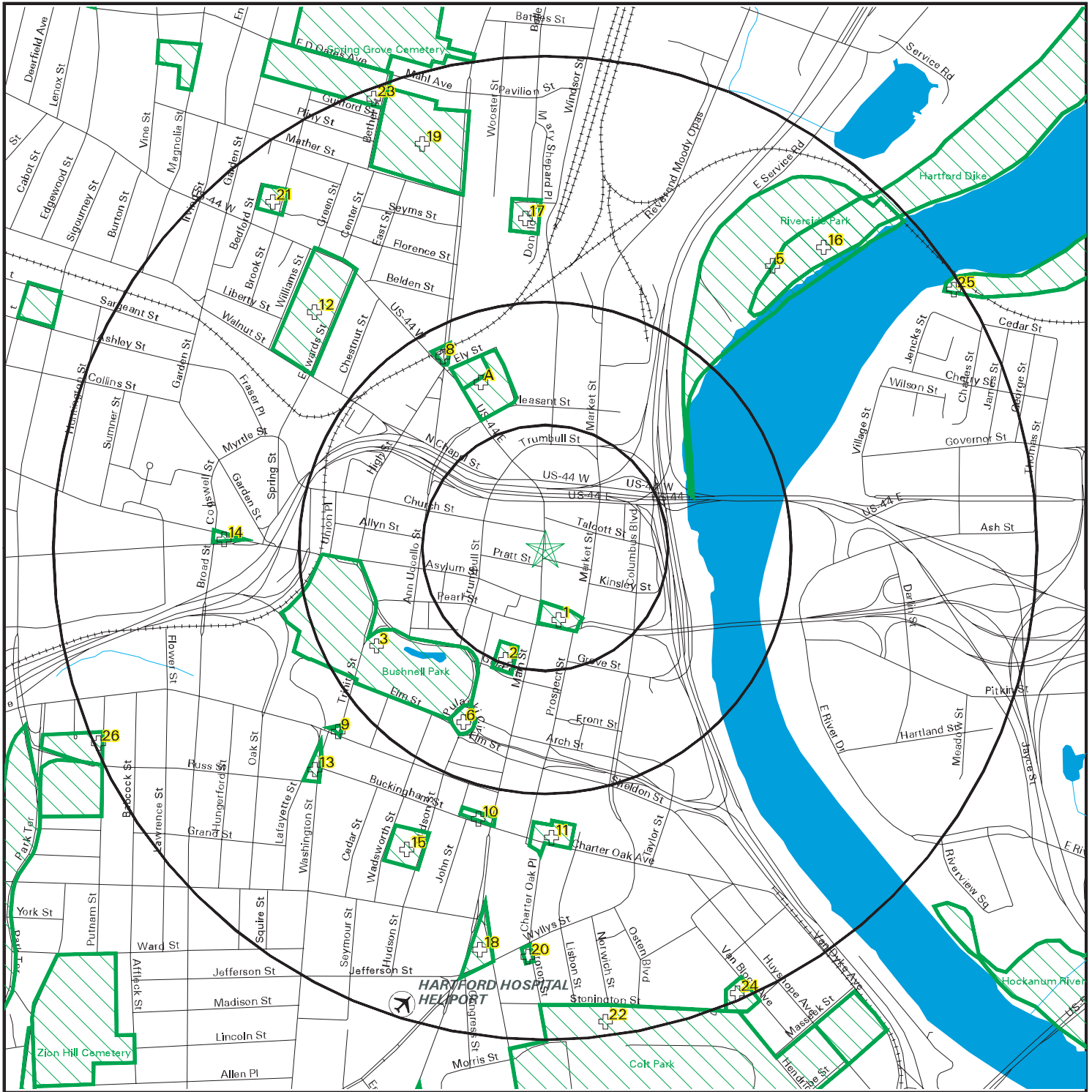
Section	Regulation
Natural Areas Map	
• Federal Lands Data:	
- Officially designated wilderness areas	47 CFR 1.1307(1)
- Officially designated wildlife preserves, sanctuaries and refuges	47 CFR 1.1307(2)
- Wild and scenic rivers	40 CFR 6.302(e)
- Fish and Wildlife	40 CFR 6.302
• Threatened or Endangered Species, Fish and Wildlife, Critical Habitat Data (where available)	47 CFR 1.1307(3); 40 CFR 6.302
Historic Sites Map	
• National Register of Historic Places	47 CFR 1.1307(4); 40 CFR 6.302
• State Historic Places (where available)	
• Indian Reservations	
Flood Plain Map	
• National Flood Plain Data (where available)	47 CFR 1.1307(6); 40 CFR 6.302
Wetlands Map	
• National Wetlands Inventory Data (where available)	47 CFR 1.1307(7); 40 CFR 6.302
FCC & FAA Map	
• FCC antenna/tower sites, FAA Markings and Obstructions, Airports, Topographic gradient	47 CFR 1.1307(8)
Key Contacts and Government Records Searched	

MAP FINDINGS SUMMARY

The databases searched in this report are listed below. Database descriptions and other agency contact information is contained in the Key Contacts and Government Records Searched section on page 116 of this report.

Applicable Regulation from 47 CFR/FCC Checklist	Database	Search Distance (Miles)	Within Search	Within 1/8 Mile
<u>NATURAL AREAS MAP</u>				
1.1307a (1) Officially Designated Wilderness Area	US Federal Lands	1.00	NO	NO
	US Wilderness Preservation	1.00	NO	NO
1.1307a (2) Officially Designated Wildlife Preserve	US Federal Lands	1.00	NO	NO
	US ACEC	1.00	NO	NO
	US Critical Land Habitat	1.00	NO	NO
	CT DEEP Property	1.00	NO	NO
	CT Federal Property	1.00	NO	NO
	US Critical Water Habitat	1.00	NO	NO
	US NCED	1.00	NO	NO
	Municipal & Private Open Space	1.00	YES	YES
	US Scenic River	1.00	NO	NO
1.1307a (3) Threatened or Endangered Species or Critical Habitat	US Endangered Species	County	YES	N/A
1.1307a (3) Threatened or Endangered Species or Critical Habitat	Natural Diversity Database	1.00	YES	NO
<u>HISTORIC SITES MAP</u>				
1.1307a (4) Listed or eligible for National Register	CT Historic Sites	1.00	YES	YES
1.1307a (4) Listed or eligible for National Register	Natchez Trace National Scenic	1.00	NO	NO
1.1307a (4) Listed or eligible for National Register	Potomac Heritage National Scen	1.00	NO	NO
	Indian Reservations	1.00	NO	NO
1.1307a (4) Listed or eligible for National Register	US Trails	1.00	NO	NO
1.1307a (4) Listed or eligible for National Register	National Register of Hist. Pla	1.00	YES	YES
<u>FLOODPLAIN MAP</u>				
1.1307 (6) Located in a Flood Plain	FLOODPLAIN	1.00	YES	NO
<u>WETLANDS MAP</u>				
1.1307 (7) Change in surface features (wetland fill)	NWI	1.00	YES	NO
	MA COASTAL ZONE	20.00	NO	NO
	CT COASTAL ZONE	20.00	NO	NO
<u>FCC & FAA SITES MAP</u>				
	Cellular	1.00	NO	NO
	Antenna Structure Registration	1.00	YES	NO
	AM Antenna	1.00	NO	NO
	FM Antenna	1.00	YES	NO
	FAA DOF	1.00	YES	YES
	Airports	1.00	YES	---
	Power Lines	1.00	YES	---

Natural Areas Map



- ★ Target Property
- ⊕ Locations
- ⚡ Roads
- ▨ Federal Areas
- ⚡ County Boundary
- ⚡ Federal Linear Features
- ⚡ Waterways
- ⚡ State Areas
- 🟦 Water
- ✈ Airports
- 🌿 State Linear Features



SITE NAME: NEPASearch Sample Report
 ADDRESS: 100 Main Street
 Hartford CT 06103
 LAT/LONG: 41.768036 / -72.673004

CLIENT: Environmental Data Resources
 CONTACT: Thomas M Valentine
 INQUIRY #: 5177329.1s
 DATE: February 5, 2018

NATURAL AREAS MAP FINDINGS

Federal Endangered Species from the U.S. Fish and Wildlife for HARTFORD County

Group:Clams

Common Name: Dwarf wedgemussel
Status: Endangered

Scientific Name: Alasmidonta heterodon

Group:Flowering Plants

Common Name: Sandplain gerardia
Status: Endangered

Scientific Name: Agalinis acuta

Group:Mammals

Common Name: Northern Long-Eared Bat
Status: Threatened

Scientific Name: Myotis septentrionalis

Federal Endangered Species from the U.S. Fish and Wildlife for CT State

Group:Birds

Common Name: Black Rail
Status: Under Review

Scientific Name: Laterallus jamaicensis

Common Name: Golden-winged warbler
Status: Under Review

Scientific Name: Vermivora chrysoptera

Common Name: Migrant loggerhead shrike
Status: Species of Concern

Scientific Name: Lanius ludovicianus migrans

Group:Crustaceans

Common Name: Connecticut clam shrimp
Status: Species of Concern

Scientific Name: Eulimnadia stoningtonensis

Group:Flowering Plants

Common Name: [Unnamed] blazingstar
Status: Species of Concern

Scientific Name: Liatris borealis

Common Name: No common name
Status: Species of Concern

Scientific Name: Hypericum adpressum

Common Name: Variable sedge
Status: Species of Concern

Scientific Name: Carex polymorpha

Common Name: Bushy rush-rose
Status: Species of Concern

Scientific Name: Helianthemum dumosum

Common Name: Long's bulrush
Status: Species of Concern

Scientific Name: Scirpus longii

Common Name: Alleghany plum
Status: Species of Concern

Scientific Name: Prunus alleghaniensis

Common Name: [Unnamed] sedge
Status: Species of Concern

Scientific Name: Carex schweinitzii

Common Name: Ground-spreading tick-trefoil
Status: Species of Concern

Scientific Name: Desmodium humifusum

NATURAL AREAS MAP FINDINGS

Federal Endangered Species from the U.S. Fish and Wildlife for CT State (Continued...)

Group:Insects

Common Name: Black lordithon rove beetle Status: Species of Concern	Scientific Name: Lordithon niger
Common Name: Barrens Dagger Moth Status: Species of Concern	Scientific Name: Acronicta albarufa
Common Name: Chestnut casebearer moth Status: Species of Concern	Scientific Name: Coleophora leucochrysell
Common Name: Banded bog skimmer Status: Species of Concern	Scientific Name: Williamsonia lintneri
Common Name: Regal fritillary Status: Under Review	Scientific Name: Speyeria idalia
Common Name: Precious underwing Status: Species of Concern	Scientific Name: Catocala pretiosa pretiosa
Common Name: Anointed sawfly noctuid moth Status: Species of Concern	Scientific Name: Pyreferra ceromatica
Common Name: Monarch butterfly Status: Under Review	Scientific Name: Danaus plexippus plexippus
Common Name: Rusty patched bumble bee Status: Under Review	Scientific Name: Bombus affinis

Group:Reptiles

Common Name: Northern diamondback terrapin Status: Species of Concern	Scientific Name: Malaclemys terrapin terrapin
Common Name: Wood turtle Status: Under Review	Scientific Name: Glyptemys insculpta

Map ID
Direction
Distance
Distance (ft.)

EDR ID
Database

1
South
0-1/8 mi
578

Category: Existing Preserved Open Space
Name: Thomas Hooker Square & Old State House
Ownership: Municipal
Description: Municipal, open to public without fee

CTNAMPO00003695
Municipal & Private Open Space

2
SSW
1/8-1/4 mi
1100

CTNAMPO00004208
Municipal & Private Open Space

NATURAL AREAS MAP FINDINGS

Category: Cemetery
Name: Ancient Cemetery
Ownership: Municipal
Description: Municipal cemetery

3
SW
1/4-1/2 mi
1366

Category: Existing Preserved Open Space
Name: Bushnell Park
Ownership: Municipal
Description: Municipal, open to public without fee

CTNAMPO00003843
Municipal & Private Open Space

A4
NNW
1/4-1/2 mi
1532

Category: School
Name: Barnard Brown Elementary School
Ownership: Municipal
Description: Municipal school open to public without fee

CTNAMPO00005131
Municipal & Private Open Space

5
ENE
1/4-1/2 mi
1656

Category: Existing Preserved Open Space
Name: Riverside Park
Ownership: Municipal
Description: Municipal, open to public without fee

CTNAMPO00006484
Municipal & Private Open Space

6
SSW
1/4-1/2 mi
1856

Category: Existing Preserved Open Space
Name: Pulaski Circle
Ownership: Municipal

CTNAMPO00005141
Municipal & Private Open Space

NATURAL AREAS MAP FINDINGS

Description: Municipal, open to public without fee

A7
NNW
1/4-1/2 mi
1919

Category: Existing Preserved Open Space
Name: Keney Memorial Tower
Ownership: Municipal
Description: Municipal, open to public without fee

CTNAMPO00000952
Municipal & Private Open Space

8
NNW
1/4-1/2 mi
2233

Category: Existing Preserved Open Space
Name: Tunnel Park
Ownership: Municipal
Description: Municipal, open to public without fee

CTNAMPO000003816
Municipal & Private Open Space

9
SW
1/2-1 mi
2870

Category: Existing Preserved Open Space
Name: Lafayette Circle
Ownership: Municipal
Description: Municipal, open to public without fee

CTNAMPO000001925
Municipal & Private Open Space

10
SSW
1/2-1 mi
2921

Category: Existing Preserved Open Space
Name: Buckingham Square Park
Ownership: Municipal
Description: Municipal, open to public without fee

CTNAMPO000006315
Municipal & Private Open Space

NATURAL AREAS MAP FINDINGS

11
South
1/2-1 mi
2930

Category: School
Name: Bentances Elementary School
Ownership: Municipal
Description: Municipal school open to public without fee

CTNAMPO00007364
Municipal & Private Open Space

12
NW
1/2-1 mi
3114

Category: School
Name: Thomas J. Quirk Middle School
Ownership: Municipal
Description: Municipal school open to public without fee

CTNAMPO00003724
Municipal & Private Open Space

13
SW
1/2-1 mi
3180

Category: Existing Preserved Open Space
Name: Columbus Green
Ownership: Municipal
Description: Municipal, open to public without fee

CTNAMPO00003330
Municipal & Private Open Space

14
West
1/2-1 mi
3221

Category: Existing Preserved Open Space
Name: Gaullaudet Square
Ownership: Municipal
Description: Municipal, open to public without fee

CTNAMPO00006739
Municipal & Private Open Space

15
SSW
1/2-1 mi
3306

CTNAMPO00003269
Municipal & Private Open Space

NATURAL AREAS MAP FINDINGS

Category: Existing Preserved Open Space
Name: Chancey Harris Park
Ownership: Municipal
Description: Municipal, open to public without fee

16
NE
1/2-1 mi
3354

CTCRTHBT001489
Natural Diversity Database

Site Name: Hartford Dike
Community Type: Floodplain Forest
Community Sub-Type: Undifferentiated

17
North
1/2-1 mi
3374

CTNAMPO00003284
Municipal & Private Open Space

Category: School
Name: Sand Everywhere Elementary School
Ownership: Municipal
Description: Municipal school open to public without fee

18
South
1/2-1 mi
3856

CTNAMPO00001807
Municipal & Private Open Space

Category: Existing Preserved Open Space
Name: Barnard Park
Ownership: Municipal
Description: Municipal, open to public without fee

19
NNW
1/2-1 mi
3898

CTNAMPO00004904
Municipal & Private Open Space

Category: Cemetery
Name: Old North Cemetery
Ownership: Private
Description: Private cemetery

NATURAL AREAS MAP FINDINGS

20
South
1/2-1 mi
4261

Category: Existing Preserved Open Space
Name: Porter Memorial Park
Ownership: Municipal
Description: Municipal, open to public without fee

CTNAMPO00005604
Municipal & Private Open Space

21
NW
1/2-1 mi
4556

Category: Existing Preserved Open Space
Name: Dominick Delucco Playground
Ownership: Municipal
Description: Municipal, open to public without fee

CTNAMPO00006485
Municipal & Private Open Space

22
South
1/2-1 mi
4904

Category: Existing Preserved Open Space
Name: Colt Park
Ownership: Municipal
Description: Municipal, open to public without fee

CTNAMPO00001576
Municipal & Private Open Space

23
NNW
1/2-1 mi
5028

Category: Cemetery
Name: Saint Patricks Cemetery
Ownership: Private
Description: Private cemetery

CTNAMPO00006437
Municipal & Private Open Space

24
SSE
1/2-1 mi
5062

CTNAMPO00004442
Municipal & Private Open Space

NATURAL AREAS MAP FINDINGS

Category: School
Name: Richard J. Kinsella Elementary School
Ownership: Municipal
Description: Municipal school open to public without fee

25
ENE
1/2-1 mi
5092

Site Name: CT River Floodplain along lower portion of Podunk
Community Type: Floodplain Forest
Community Sub-Type: Undifferentiated

CTCRTHBT001445
Natural Diversity Database

26
WSW
1/2-1 mi
5144

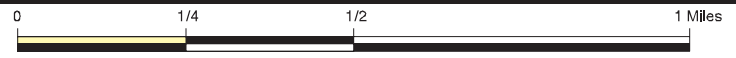
Category: Existing Preserved Open Space
Name: Pope Park North
Ownership: Municipal
Description: Municipal, open to public without fee

CTNAMPO00003328
Municipal & Private Open Space

Historic Sites Map



- ★ Target Property
- ▬ Streets
- ▬ County Boundary
- ▬ Waterways
- ▬ Water
- ✈ Airports
- ◆ Historic Sites
- ▨ Federal Historic Areas
- ▨ State Historic Areas
- ▨ US Indian Reservations
- ▬ Scenic Trail



SITE NAME: NEPASearch Sample Report
ADDRESS: 100 Main Street
 Hartford CT 06103
LAT/LONG: 41.768036 / -72.673004

CLIENT: Environmental Data Resources
CONTACT: Thomas M Valentine
INQUIRY #: 5177329.1s
DATE: February 5, 2018

TCS177329.1s Page 12 of 123

HISTORIC SITES MAP FINDINGS

Map ID
 Direction
 Distance
 Distance (ft.)

EDR ID
 Database

A1 South 0-1/8 mi 1	CHENEY BUILDING (G. FOX BUILDING) 942 Main St. HARTFORD, CT County: HARTFORD COUNTY Date Listed: 10/06/70 Key: Not Reported	CT201600000407 CT Historic Sites
-------------------------------------	---	--

A2 East 0-1/8 mi 21	Department Store Historic District 884--956 Main St. and 36 Talcott St. Hartford, CT Ref #: 95000284 Multiple Property Name: Hartford Downtown MRA County: Hartford Restricted: Not Reported Certification: LISTED IN THE NATIONAL REGISTER Certification Date: 19950323 Type: District # of Contrib Bldgs: 3 # of Contrib Sites: 0 # of Contrib Objects: 1 # of Contrib Structs: 1 Documents: https://npgallery.nps.gov/AssetDetail/NRIS/95000284	USHDCNP00004873 National Register of Hist. Places
-------------------------------------	---	---

A3 NNW 0-1/8 mi 79	CHRIST CHURCH 955 Main St. HARTFORD, CT County: HARTFORD COUNTY Date Listed: 12/29/83 Key: Not Reported	CT201600000410 CT Historic Sites
------------------------------------	---	--

4 WSW 0-1/8 mi 163	Pratt Street Historic District 31-101 and 32-110 Pratt St.; 196-260 Trumbell St. Hartford, CT Ref #: 83001264 Multiple Property Name: Not Reported	USHDCNP00004881 National Register of Hist. Places
------------------------------------	---	---

HISTORIC SITES MAP FINDINGS

Map ID
Direction
Distance
Distance (ft.)

EDR ID
Database

County: Hartford
 Restricted: Not Reported
 Certification: LISTED IN THE NATIONAL REGISTER
 Certification Date: 19830310
 Type: District
 # of Contrib Bldgs: 15
 # of Contrib Sites: 0
 # of Contrib Objects: 0
 # of Contrib Structs: 0
 Documents: <https://npgallery.nps.gov/AssetDetail/NRIS/83001264>

5
South
1/8-1/4 mi
753

THE OLD HARTFORD STATEHOUSE
 800 Main St.
 HARTFORD, CT

CT201600000472
 CT Historic Sites

County: HARTFORD COUNTY
 Date Listed: 10/15/66
 Key: NHL, HABS

B6
South
1/8-1/4 mi
866

Main Street Historic District No. 2
 W. Main, N. Central Row, E. Prospect Sts., and N. Atheneum
 Sq.
 Hartford, CT

USHDCNP00004926
 National Register of Hist. Places

Ref #: 84001272
 Multiple Property Name: Hartford Downtown MRA
 County: Hartford
 Restricted: Not Reported
 Certification: LISTED IN THE NATIONAL REGISTER
 Certification Date: 19841223
 Type: District
 # of Contrib Bldgs: 7
 # of Contrib Sites: 0
 # of Contrib Objects: 0
 # of Contrib Structs: 0
 Documents: <https://npgallery.nps.gov/AssetDetail/NRIS/84001272>

7
SE
1/8-1/4 mi
944

FIRST NATIONAL BANK BUILDING (DOWNTOWN HARTFORD MRA)
 50 State St.
 HARTFORD, CT

CT201600000441
 CT Historic Sites

HISTORIC SITES MAP FINDINGS

Map ID
Direction
Distance
Distance (ft.)

EDR ID
Database

County: HARTFORD COUNTY
Date Listed: 12/23/84
Key: Not Reported

C8
SSW
1/8-1/4 mi
994

Lewis Street Block
1-33, 24-36 Lewis St., 8-28 Trumbull St.
Hartford, CT

USHDCNP00004927
National Register of Hist. Places

Ref #: 76001991
Multiple Property Name: Not Reported
County: Hartford
Restricted: Not Reported
Certification: LISTED IN THE NATIONAL REGISTER
Certification Date: 19760130
Type: District
of Contrib Bldgs: 9
of Contrib Sites: 0
of Contrib Objects: 0
of Contrib Structs: 0
Documents: <https://npgallery.nps.gov/AssetDetail/NRIS/76001991>

9
West
1/8-1/4 mi
1068

Ann Street Historic District
Allyn, Ann, Asylum, Church, Hicks and Pearl Sts.
Hartford, CT

USHDCNP00004864
National Register of Hist. Places

Ref #: 83003514
Multiple Property Name: Not Reported
County: Hartford
Restricted: Not Reported
Certification: LISTED IN THE NATIONAL REGISTER
Certification Date: 19831128
Type: District
of Contrib Bldgs: 22
of Contrib Sites: 0
of Contrib Objects: 0
of Contrib Structs: 0
Documents: <https://npgallery.nps.gov/AssetDetail/NRIS/83003514>

C10
SW
1/4-1/2 mi
1352

WEBSTER MEMORIAL BUILDING
36 Trumbull St.

CT201600000508
CT Historic Sites

HISTORIC SITES MAP FINDINGS

Map ID
Direction
Distance
Distance (ft.)

EDR ID
Database

HARTFORD, CT

County: HARTFORD COUNTY
Date Listed: 04/12/82
Key: Not Reported

**11
SW
1/4-1/2 mi
1371**

**Bushnell Park
Bounded by Elm, Jewell, and Trinity Sts.
Hartford, CT**

**USHSCNP00000319
National Register of Hist. Places**

Ref #: 70000692
Multiple Property Name: Not Reported
County: Hartford
Restricted: Not Reported
Certification: LISTED IN THE NATIONAL REGISTER
Certification Date: 19701022
Type: Site
of Contrib Bldgs: 0
of Contrib Sites: 1
of Contrib Objects: 0
of Contrib Structs: 5
Documents: <https://npgallery.nps.gov/AssetDetail/NRIS/70000692>

**C12
SW
1/4-1/2 mi
1381**

**SOUTHERN NEW ENGLAND TELEPHONE COMPANY BUILDING
55 Trumbull St.
HARTFORD, CT**

**CT201600000493
CT Historic Sites**

County: HARTFORD COUNTY
Date Listed: 05/12/04
Key: Not Reported

**C13
SSW
1/4-1/2 mi
1392**

**FIRST CHURCH OF CHRIST AND THE ANCIENT BURYING GROUND
60 Gold St.
HARTFORD, CT**

**CT201600000440
CT Historic Sites**

County: HARTFORD COUNTY
Date Listed: 12/05/72
Key: Not Reported

HISTORIC SITES MAP FINDINGS

Map ID
Direction
Distance
Distance (ft.)

EDR ID
Database

B14 South 1/4-1/2 mi 1395	HARTFORD CLUB (DOWNTOWN HARTFORD MRA) 46 Prospect St. HARTFORD, CT County: HARTFORD COUNTY Date Listed: 12/23/84 Key: Not Reported	CT201600000449 CT Historic Sites
---	--	--

E15 NNW 1/4-1/2 mi 1405	Downtown North Historic District Roughly Ann, Atlant, Ely,High, Main and Pleasant Sts. Hartford, CT Ref #: 04000390 Multiple Property Name: Not Reported County: Hartford Restricted: Not Reported Certification: LISTED IN THE NATIONAL REGISTER Certification Date: 20040506 Type: District # of Contrib Bldgs: 26 # of Contrib Sites: Not Reported # of Contrib Objects: Not Reported # of Contrib Structs: Not Reported Documents: https://npgallery.nps.gov/AssetDetail/NRIS/04000390	USHDCNP00004826 National Register of Hist. Places
---	---	---

D16 South 1/4-1/2 mi 1494	WADSWORTH ATHENEUM 25 Atheneum Sq. N. HARTFORD, CT County: HARTFORD COUNTY Date Listed: 10/06/70 Key: Not Reported	CT201600000505 CT Historic Sites
---	--	--

H17 SSW 1/4-1/2 mi 1496	Charter Oak Place 7-40 Charter Oak Pl. Hartford, CT Ref #: 78002884 Multiple Property Name: Not Reported	USHDCNP00004933 National Register of Hist. Places
---	---	---

HISTORIC SITES MAP FINDINGS

Map ID Direction Distance Distance (ft.)		EDR ID Database
	County: Hartford Restricted: Not Reported Certification: LISTED IN THE NATIONAL REGISTER Certification Date: 19780120 Type: District # of Contrib Bldgs: 15 # of Contrib Sites: 0 # of Contrib Objects: 0 # of Contrib Structs: 0 Documents: https://npgallery.nps.gov/AssetDetail/NRIS/78002884	
D18 South 1/4-1/2 mi 1590	B.P.O. ELKS LODGE (DOWNTOWN HARTFORD MRA) 34 Prospect St. HARTFORD, CT County: HARTFORD COUNTY Date Listed: 12/23/84 Key: Not Reported	CT201600000389 CT Historic Sites
19 West 1/4-1/2 mi 1830	High Street Historic District 402-418 Asylum St., 28 High St., and 175-189 Allyn St. Hartford, CT Ref #: 98000850 Multiple Property Name: Not Reported County: Hartford Restricted: Not Reported Certification: LISTED IN THE NATIONAL REGISTER Certification Date: 19980708 Type: District # of Contrib Bldgs: 3 # of Contrib Sites: 0 # of Contrib Objects: 0 # of Contrib Structs: 0 Documents: https://npgallery.nps.gov/AssetDetail/NRIS/98000850	USHDCNP00004879 National Register of Hist. Places
E20 NW 1/4-1/2 mi 1864	POMEROY, ARTHUR G., HOUSE 490 Ann St. HARTFORD, CT	CT201600000479 CT Historic Sites

HISTORIC SITES MAP FINDINGS

Map ID
Direction
Distance
Distance (ft.)

EDR ID
Database

County: HARTFORD COUNTY
Date Listed: 02/04/82
Key: Not Reported

F21
South
1/4-1/2 mi
1866

Municipal Building
550 Main St.
Hartford, CT

USHBCNP00001149
National Register of Hist. Places

Ref #: 81000536
Multiple Property Name: Not Reported
County: Hartford
Restricted: Not Reported
Certification: LISTED IN THE NATIONAL REGISTER
Certification Date: 19810427
Type: Building
of Contrib Bldgs: 1
of Contrib Sites: 0
of Contrib Objects: 0
of Contrib Structs: 0
Documents: <https://npgallery.nps.gov/AssetDetail/NRIS/81000536>

22
WNW
1/4-1/2 mi
1976

FOOTGUARD HALL (DOWNTOWN HARTFORD MRA)
Footguard and High Sts.
HARTFORD, CT

CT2016000000442
CT Historic Sites

County: HARTFORD COUNTY
Date Listed: 12/23/84
Key: Not Reported

F23
South
1/4-1/2 mi
1976

MUNICIPAL BUILDING
550 Main St.
HARTFORD, CT

CT2016000000468
CT Historic Sites

County: HARTFORD COUNTY
Date Listed: 04/27/81
Key: Not Reported

24
NW
1/4-1/2 mi
1994

CT2016000000456
CT Historic Sites

HISTORIC SITES MAP FINDINGS

Map ID
Direction
Distance
Distance (ft.)

EDR ID
Database

ISHAM-TERRY HOUSE
211 High St.
HARTFORD, CT

County: HARTFORD COUNTY
Date Listed: 02/11/82
Key: Not Reported

25
SSW
1/4-1/2 mi
2081

Elm Street Historic District
71-166 Capitol Ave., 55-97 Elm St., 20-30 Trinity St.
Hartford, CT

USHDCNP00004934
National Register of Hist. Places

Ref #: 84001003
Multiple Property Name: Not Reported
County: Hartford
Restricted: Not Reported
Certification: LISTED IN THE NATIONAL REGISTER
Certification Date: 19840628
Type: District
of Contrib Bldgs: 14
of Contrib Sites: 0
of Contrib Objects: 0
of Contrib Structs: 0
Documents: <https://npgallery.nps.gov/AssetDetail/NRIS/84001003>

F26
South
1/4-1/2 mi
2153

STONE BRIDGE (DOWNTOWN HARTFORD MRA)
500 Main St.
HARTFORD, CT

CT201600000498
CT Historic Sites

County: HARTFORD COUNTY
Date Listed: 03/28/85
Key: Not Reported

27
NNW
1/4-1/2 mi
2172

KENEY TOWER
Main and Ely Sts.
HARTFORD, CT

CT201600000460
CT Historic Sites

County: HARTFORD COUNTY
Date Listed: 03/30/78
Key: Not Reported

HISTORIC SITES MAP FINDINGS

Map ID
Direction
Distance
Distance (ft.)

EDR ID
Database

28 **Clay Hill Historic District**
NNW **Roughly bounded by Main, Mather, Garden, and Walnut Sts.**
1/4-1/2 mi **Hartford, CT**
2213 **USHDCNP00004801**
National Register of Hist. Places

Ref #: 83001258
Multiple Property Name: Not Reported
County: Hartford
Restricted: Not Reported
Certification: LISTED IN THE NATIONAL REGISTER
Certification Date: 19830616
Type: District
of Contrib Bldgs: 221
of Contrib Sites: 2
of Contrib Objects: 0
of Contrib Structs: 1
Documents: <https://npgallery.nps.gov/AssetDetail/NRIS/83001258>

29 **Bull, Amos, House**
SW **59 S. Prospect St.**
1/4-1/2 mi **Hartford, CT**
2384 **USHBCNP00001146**
National Register of Hist. Places

Ref #: 68000039
Multiple Property Name: Not Reported
County: Hartford
Restricted: Not Reported
Certification: LISTED IN THE NATIONAL REGISTER
Certification Date: 19681108
Type: Building
of Contrib Bldgs: 1
of Contrib Sites: 0
of Contrib Objects: 0
of Contrib Structs: 0
Documents: <https://npgallery.nps.gov/AssetDetail/NRIS/68000039>

G30 **Charter Oak Place**
South **7-40 Charter Oak Pl.**
1/4-1/2 mi **Hartford, CT**
2458 **USHDCNP00004947**
National Register of Hist. Places

Ref #: 78002884
Multiple Property Name: Not Reported
County: Hartford
Restricted: Not Reported
Certification: LISTED IN THE NATIONAL REGISTER
Certification Date: 19780120

HISTORIC SITES MAP FINDINGS

Map ID
Direction
Distance
Distance (ft.)

EDR ID
Database

Type:	District
# of Contrib Bldgs:	15
# of Contrib Sites:	0
# of Contrib Objects:	0
# of Contrib Structs:	0
Documents:	https://npgallery.nps.gov/AssetDetail/NRIS/78002884

31
SSW
1/4-1/2 mi
2458

Buckingham Square District
Main and Buckingham St., Linden Pl., and Capitol Ave.
Hartford, CT

USHDCNP00004946
National Register of Hist. Places

Ref #:	77001404
Multiple Property Name:	Not Reported
County:	Hartford
Restricted:	Not Reported
Certification:	LISTED IN THE NATIONAL REGISTER
Certification Date:	19770605
Type:	District
# of Contrib Bldgs:	60
# of Contrib Sites:	0
# of Contrib Objects:	0
# of Contrib Structs:	0
Documents:	https://npgallery.nps.gov/AssetDetail/NRIS/77001404

32
WSW
1/4-1/2 mi
2509

Imlay and Laurel Streets District
Imlay, Laurel and Sigourney Sts.
Hartford, CT

USHDCNP00004904
National Register of Hist. Places

Ref #:	79002675
Multiple Property Name:	Asylum Hill MRA
County:	Hartford
Restricted:	Not Reported
Certification:	LISTED IN THE NATIONAL REGISTER
Certification Date:	19791129
Type:	District
# of Contrib Bldgs:	34
# of Contrib Sites:	0
# of Contrib Objects:	0
# of Contrib Structs:	0
Documents:	https://npgallery.nps.gov/AssetDetail/NRIS/79002675

G33
South
1/2-1 mi
2688

CT201600000399
CT Historic Sites

HISTORIC SITES MAP FINDINGS

Map ID
Direction
Distance
Distance (ft.)

EDR ID
Database

BUTLER-MCCOOK HOMESTEAD
396 Main St.
HARTFORD, CT

County: HARTFORD COUNTY
Date Listed: 03/11/71
Key: Not Reported

34
NNW
1/2-1 mi
2816

ENGINE COMPANY 2 FIRE STATION (FIREHOUSES OF HARTFORD MPS)
1515 Main St.
HARTFORD, CT

CT201600000433
CT Historic Sites

County: HARTFORD COUNTY
Date Listed: 03/02/89
Key: Not Reported

H35
South
1/2-1 mi
2835

BULL, AMOS, HOUSE
59 S. Prospect St.
HARTFORD, CT

CT201600000397
CT Historic Sites

County: HARTFORD COUNTY
Date Listed: 11/08/68
Key: Not Reported

I36
West
1/2-1 mi
3011

Phoenix Life Insurance Company Building
One American Row
Hartford, CT

USHBX0000049791
National Register of Hist. Places

Ref #: 04001462
Multiple Property Name: Not Reported
County: Hartford
Restricted: Not Reported
Certification: LISTED IN THE NATIONAL REGISTER
Certification Date: 20050121
Type: Building
of Contrib Bldgs: 1
of Contrib Sites: Not Reported
of Contrib Objects: Not Reported
of Contrib Structs: Not Reported
Documents: <https://npgallery.nps.gov/AssetDetail/NRIS/04001462>

HISTORIC SITES MAP FINDINGS

Map ID
Direction
Distance
Distance (ft.)

EDR ID
Database

<p>I37 West 1/2-1 mi 3011</p>	<p>Widows' Home 1846-1860 N. Main St. Hartford, CT</p>	<p>USHBX0000042930 National Register of Hist. Places</p>
--	---	---

Ref #: 83001267
 Multiple Property Name: Not Reported
 County: Hartford
 Restricted: Not Reported
 Certification: LISTED IN THE NATIONAL REGISTER
 Certification Date: 19830310
 Type: Building
 # of Contrib Bldgs: 2
 # of Contrib Sites: 0
 # of Contrib Objects: 0
 # of Contrib Structs: 0
 Documents: <https://npgallery.nps.gov/AssetDetail/NRIS/83001267>

<p>I38 West 1/2-1 mi 3011</p>	<p>Ambassador Apartments 206-210 Farmington Ave. Hartford, CT</p>	<p>USHBX0000050392 National Register of Hist. Places</p>
--	--	---

Ref #: 08000859
 Multiple Property Name: Not Reported
 County: Hartford
 Restricted: Not Reported
 Certification: LISTED IN THE NATIONAL REGISTER
 Certification Date: 20081015
 Type: Building
 # of Contrib Bldgs: 1
 # of Contrib Sites: Not Reported
 # of Contrib Objects: Not Reported
 # of Contrib Structs: Not Reported
 Documents: <https://npgallery.nps.gov/AssetDetail/NRIS/08000859>

<p>I39 West 1/2-1 mi 3011</p>	<p>Apartment at 49-51 Spring Street 49-51 Spring St. Hartford, CT</p>	<p>USHBX0000043283 National Register of Hist. Places</p>
--	--	---

Ref #: 83001255
 Multiple Property Name: Asylum Hill MRA
 County: Hartford
 Restricted: Not Reported
 Certification: LISTED IN THE NATIONAL REGISTER
 Certification Date: 19830331

HISTORIC SITES MAP FINDINGS

Map ID
Direction
Distance
Distance (ft.)

EDR ID
Database

Type: Building
 # of Contrib Bldgs: 1
 # of Contrib Sites: 0
 # of Contrib Objects: 0
 # of Contrib Structs: 0
 Documents: <https://npgallery.nps.gov/AssetDetail/NRIS/83001255>

I40
West
1/2-1 mi
3011

U. S. Post Office and Federal Building
135-149 High St.
Hartford, CT

USHBX0000043384
National Register of Hist. Places

Ref #: 81000623
 Multiple Property Name: Not Reported
 County: Hartford
 Restricted: Not Reported
 Certification: LISTED IN THE NATIONAL REGISTER
 Certification Date: 19811019
 Type: Building
 # of Contrib Bldgs: 1
 # of Contrib Sites: 0
 # of Contrib Objects: 0
 # of Contrib Structs: 0
 Documents: <https://npgallery.nps.gov/AssetDetail/NRIS/81000623>

I41
West
1/2-1 mi
3011

Isham-Terry House
211 High St.
Hartford, CT

USHBX0000043288
National Register of Hist. Places

Ref #: 82004413
 Multiple Property Name: Not Reported
 County: Hartford
 Restricted: Not Reported
 Certification: LISTED IN THE NATIONAL REGISTER
 Certification Date: 19820211
 Type: Building
 # of Contrib Bldgs: 1
 # of Contrib Sites: 0
 # of Contrib Objects: 0
 # of Contrib Structs: 0
 Documents: <https://npgallery.nps.gov/AssetDetail/NRIS/82004413>

I42
West
1/2-1 mi
3011

USHBX0000043382
National Register of Hist. Places

HISTORIC SITES MAP FINDINGS

Map ID
 Direction
 Distance
 Distance (ft.)

EDR ID
 Database

Linke, William L., House
174 Sigourney St.
Hartford, CT

Ref #: 83001262
 Multiple Property Name: Asylum Hill MRA
 County: Hartford
 Restricted: Not Reported
 Certification: LISTED IN THE NATIONAL REGISTER
 Certification Date: 19830224
 Type: Building
 # of Contrib Bldgs: 1
 # of Contrib Sites: 0
 # of Contrib Objects: 0
 # of Contrib Structs: 0
 Documents: <https://npgallery.nps.gov/AssetDetail/NRIS/83001262>

I43
West
1/2-1 mi
3011

Spanish House, The
46 Fernwood Rd.
West Hartford, CT

USHBX0000043149
National Register of Hist. Places

Ref #: 79002632
 Multiple Property Name: Not Reported
 County: Hartford
 Restricted: Not Reported
 Certification: LISTED IN THE NATIONAL REGISTER
 Certification Date: 19790614
 Type: Building
 # of Contrib Bldgs: 1
 # of Contrib Sites: 0
 # of Contrib Objects: 0
 # of Contrib Structs: 0
 Documents: <https://npgallery.nps.gov/AssetDetail/NRIS/79002632>

I44
West
1/2-1 mi
3011

Perkins-Clark House
49 Woodland St.
Hartford, CT

USHBX0000043115
National Register of Hist. Places

Ref #: 78002870
 Multiple Property Name: Not Reported
 County: Hartford
 Restricted: Not Reported
 Certification: LISTED IN THE NATIONAL REGISTER
 Certification Date: 19781214
 Type: Building

HISTORIC SITES MAP FINDINGS

Map ID
Direction
Distance
Distance (ft.)

EDR ID
Database

of Contrib Bldgs: 1
 # of Contrib Sites: 0
 # of Contrib Objects: 0
 # of Contrib Structs: 0
 Documents: <https://npgallery.nps.gov/AssetDetail/NRIS/78002870>

I45
West
1/2-1 mi
3011

Day, Calvin, House
105 Spring St.
Hartford, CT

USHBX0000043226
National Register of Hist. Places

Ref #: 78002872
 Multiple Property Name: Not Reported
 County: Hartford
 Restricted: Not Reported
 Certification: LISTED IN THE NATIONAL REGISTER
 Certification Date: 19781218
 Type: Building
 # of Contrib Bldgs: 1
 # of Contrib Sites: 0
 # of Contrib Objects: 0
 # of Contrib Structs: 0
 Documents: <https://npgallery.nps.gov/AssetDetail/NRIS/78002872>

I46
West
1/2-1 mi
3011

Bulkeley Bridge
I-84 over the Connecticut R.
Hartford, CT

USHSTX000067818
National Register of Hist. Places

Ref #: 93001347
 Multiple Property Name: Not Reported
 County: Hartford
 Restricted: Not Reported
 Certification: LISTED IN THE NATIONAL REGISTER
 Certification Date: 19931210
 Type: Structure
 # of Contrib Bldgs: 0
 # of Contrib Sites: 0
 # of Contrib Objects: 0
 # of Contrib Structs: 1
 Documents: <https://npgallery.nps.gov/AssetDetail/NRIS/93001347>

I47
West
1/2-1 mi
3011

USHBX0000043285
National Register of Hist. Places

HISTORIC SITES MAP FINDINGS

Map ID
Direction
Distance
Distance (ft.)

EDR ID
Database

**Batterson Block
26--28 High St.
Hartford, CT**

Ref #: 84000758
 Multiple Property Name: Hartford Downtown MRA
 County: Hartford
 Restricted: Not Reported
 Certification: LISTED IN THE NATIONAL REGISTER
 Certification Date: 19841223
 Type: Building
 # of Contrib Bldgs: 1
 # of Contrib Sites: 0
 # of Contrib Objects: 0
 # of Contrib Structs: 0
 Documents: <https://npgallery.nps.gov/AssetDetail/NRIS/84000758>

**I48
West
1/2-1 mi
3011**

**Judd and Root Building
175--189 Allyn St. and 5--23 High St.
Hartford, CT**

**USHBX0000043339
National Register of Hist. Places**

Ref #: 84000784
 Multiple Property Name: Hartford Downtown MRA
 County: Hartford
 Restricted: Not Reported
 Certification: LISTED IN THE NATIONAL REGISTER
 Certification Date: 19841223
 Type: Building
 # of Contrib Bldgs: 1
 # of Contrib Sites: 0
 # of Contrib Objects: 0
 # of Contrib Structs: 0
 Documents: <https://npgallery.nps.gov/AssetDetail/NRIS/84000784>

**I49
West
1/2-1 mi
3011**

**Cheney Building
942 Main St.
Hartford, CT**

**USHBX0000043150
National Register of Hist. Places**

Ref #: 78002852
 Multiple Property Name: Not Reported
 County: Hartford
 Restricted: Not Reported
 Certification: LISTED IN THE NATIONAL REGISTER
 Certification Date: 19701006
 Type: Building

HISTORIC SITES MAP FINDINGS

Map ID
Direction
Distance
Distance (ft.)

EDR ID
Database

of Contrib Bldgs: 1
 # of Contrib Sites: 0
 # of Contrib Objects: 0
 # of Contrib Structs: 0
 Documents: <https://npgallery.nps.gov/AssetDetail/NRIS/78002852>

I50
West
1/2-1 mi
3011

Day House
77 Forest St.
Hartford, CT

USHBX0000043068
National Register of Hist. Places

Ref #: 71000909
 Multiple Property Name: Not Reported
 County: Hartford
 Restricted: Not Reported
 Certification: LISTED IN THE NATIONAL REGISTER
 Certification Date: 19710416
 Type: Building
 # of Contrib Bldgs: 1
 # of Contrib Sites: 0
 # of Contrib Objects: 0
 # of Contrib Structs: 0
 Documents: <https://npgallery.nps.gov/AssetDetail/NRIS/71000909>

I51
West
1/2-1 mi
3011

First National Bank Building
50 State St.
Hartford, CT

USHBX0000043342
National Register of Hist. Places

Ref #: 84000766
 Multiple Property Name: Hartford Downtown MRA
 County: Hartford
 Restricted: Not Reported
 Certification: LISTED IN THE NATIONAL REGISTER
 Certification Date: 19841223
 Type: Building
 # of Contrib Bldgs: 1
 # of Contrib Sites: 0
 # of Contrib Objects: 0
 # of Contrib Structs: 0
 Documents: <https://npgallery.nps.gov/AssetDetail/NRIS/84000766>

I52
West
1/2-1 mi
3011

USHBX0000043076
National Register of Hist. Places

HISTORIC SITES MAP FINDINGS

Map ID
 Direction
 Distance
 Distance (ft.)

EDR ID
 Database

Hartford Union Station
Union Pl.
Hartford, CT

Ref #: 75001932
 Multiple Property Name: Not Reported
 County: Hartford
 Restricted: Not Reported
 Certification: LISTED IN THE NATIONAL REGISTER
 Certification Date: 19751125
 Type: Building
 # of Contrib Bldgs: 1
 # of Contrib Sites: 0
 # of Contrib Objects: 0
 # of Contrib Structs: 0
 Documents: <https://npgallery.nps.gov/AssetDetail/NRIS/75001932>

I53
West
1/2-1 mi
3011

Lyman House
22 Woodland St.
Hartford, CT

USHBX0000043100
National Register of Hist. Places

Ref #: 75001938
 Multiple Property Name: Not Reported
 County: Hartford
 Restricted: Not Reported
 Certification: LISTED IN THE NATIONAL REGISTER
 Certification Date: 19751031
 Type: Building
 # of Contrib Bldgs: 1
 # of Contrib Sites: 0
 # of Contrib Objects: 0
 # of Contrib Structs: 0
 Documents: <https://npgallery.nps.gov/AssetDetail/NRIS/75001938>

I54
West
1/2-1 mi
3011

Second Church of Christ
307 Main St.
Hartford, CT

USHBX0000043007
National Register of Hist. Places

Ref #: 78002836
 Multiple Property Name: Not Reported
 County: Hartford
 Restricted: Not Reported
 Certification: LISTED IN THE NATIONAL REGISTER
 Certification Date: 19780109
 Type: Building

HISTORIC SITES MAP FINDINGS

Map ID
Direction
Distance
Distance (ft.)

EDR ID
Database

of Contrib Bldgs: 2
 # of Contrib Sites: 0
 # of Contrib Objects: 0
 # of Contrib Structs: 0
 Documents: <https://npgallery.nps.gov/AssetDetail/NRIS/78002836>

I55
West
1/2-1 mi
3011

Christ Church
955 Main St.
Hartford, CT

USHBX0000043353
National Register of Hist. Places

Ref #: 83003558
 Multiple Property Name: Not Reported
 County: Hartford
 Restricted: Not Reported
 Certification: LISTED IN THE NATIONAL REGISTER
 Certification Date: 19831229
 Type: Building
 # of Contrib Bldgs: 1
 # of Contrib Sites: 0
 # of Contrib Objects: 0
 # of Contrib Structs: 0
 Documents: <https://npgallery.nps.gov/AssetDetail/NRIS/83003558>

I56
West
1/2-1 mi
3011

Hotel America
5 Constitution Ave.
Hartford, CT

USHBX0000056839
National Register of Hist. Places

Ref #: 12000359
 Multiple Property Name: Not Reported
 County: Hartford
 Restricted: Not Reported
 Certification: LISTED IN THE NATIONAL REGISTER
 Certification Date: 20120907
 Type: Building
 # of Contrib Bldgs: 1
 # of Contrib Sites: Not Reported
 # of Contrib Objects: Not Reported
 # of Contrib Structs: Not Reported
 Documents: <https://npgallery.nps.gov/AssetDetail/NRIS/12000359>

I57
West
1/2-1 mi
3011

USHBX0000043126
National Register of Hist. Places

HISTORIC SITES MAP FINDINGS

Map ID
Direction
Distance
Distance (ft.)

EDR ID
Database

Building at 142 Collins Street
142 Collins St.
Hartford, CT

Ref #: 79002680
Multiple Property Name: Asylum Hill MRA
County: Hartford
Restricted: Not Reported
Certification: LISTED IN THE NATIONAL REGISTER
Certification Date: 19791129
Type: Building
of Contrib Bldgs: 1
of Contrib Sites: 0
of Contrib Objects: 0
of Contrib Structs: 0
Documents: <https://npgallery.nps.gov/AssetDetail/NRIS/79002680>

I58
West
1/2-1 mi
3011

Mather Homestead
2 Mahl Ave.
Hartford, CT

USHBX0000043338
National Register of Hist. Places

Ref #: 82004426
Multiple Property Name: Not Reported
County: Hartford
Restricted: Not Reported
Certification: LISTED IN THE NATIONAL REGISTER
Certification Date: 19820429
Type: Building
of Contrib Bldgs: 1
of Contrib Sites: 0
of Contrib Objects: 0
of Contrib Structs: 0
Documents: <https://npgallery.nps.gov/AssetDetail/NRIS/82004426>

I59
West
1/2-1 mi
3011

Canty, Marietta, House
61 Mahl Ave.
Hartford, CT

USHBX0000049001
National Register of Hist. Places

Ref #: 00001536
Multiple Property Name: Not Reported
County: Hartford
Restricted: Not Reported
Certification: LISTED IN THE NATIONAL REGISTER
Certification Date: 20001215
Type: Building

HISTORIC SITES MAP FINDINGS

Map ID
Direction
Distance
Distance (ft.)

EDR ID
Database

of Contrib Bldgs: 1
 # of Contrib Sites: Not Reported
 # of Contrib Objects: Not Reported
 # of Contrib Structs: Not Reported
 Documents: <https://npgallery.nps.gov/AssetDetail/NRIS/00001536>

I60
West
1/2-1 mi
3011

Union Baptist Church
1913 and 1921 Main St.
Hartford, CT

USHBX0000043017
National Register of Hist. Places

Ref #: 79002634
 Multiple Property Name: Not Reported
 County: Hartford
 Restricted: Not Reported
 Certification: LISTED IN THE NATIONAL REGISTER
 Certification Date: 19790815
 Type: Building
 # of Contrib Bldgs: 2
 # of Contrib Sites: 0
 # of Contrib Objects: 0
 # of Contrib Structs: 0
 Documents: <https://npgallery.nps.gov/AssetDetail/NRIS/79002634>

I61
West
1/2-1 mi
3011

Fourth Congregational Church
Albany Ave. and Vine St.
Hartford, CT

USHBX0000043029
National Register of Hist. Places

Ref #: 82004409
 Multiple Property Name: Not Reported
 County: Hartford
 Restricted: Not Reported
 Certification: LISTED IN THE NATIONAL REGISTER
 Certification Date: 19820412
 Type: Building
 # of Contrib Bldgs: 1
 # of Contrib Sites: 0
 # of Contrib Objects: 0
 # of Contrib Structs: 0
 Documents: <https://npgallery.nps.gov/AssetDetail/NRIS/82004409>

I62
West
1/2-1 mi
3011

USHBX0000043613
National Register of Hist. Places

HISTORIC SITES MAP FINDINGS

Map ID
Direction
Distance
Distance (ft.)

EDR ID
Database

Austin, A. Everett, House
130 Scarborough St.
Hartford, CT

Ref #: 94001189
Multiple Property Name: Not Reported
County: Hartford
Restricted: Not Reported
Certification: LISTED IN THE NATIONAL REGISTER
Certification Date: 19940419
Type: Building
of Contrib Bldgs: 1
of Contrib Sites: 0
of Contrib Objects: 0
of Contrib Structs: 0
Documents: <https://npgallery.nps.gov/AssetDetail/NRIS/94001189>

I63
West
1/2-1 mi
3011

Simpson, Dr. Frank T., House
27 Keney Terr.
Hartford, CT

USHBX0000043599
National Register of Hist. Places

Ref #: 93001246
Multiple Property Name: Not Reported
County: Hartford
Restricted: Not Reported
Certification: LISTED IN THE NATIONAL REGISTER
Certification Date: 19931202
Type: Building
of Contrib Bldgs: 2
of Contrib Sites: 0
of Contrib Objects: 0
of Contrib Structs: 0
Documents: <https://npgallery.nps.gov/AssetDetail/NRIS/93001246>

I64
West
1/2-1 mi
3011

Barlow, Boce W., Jr., House
31 Canterbury St.
Hartford, CT

USHBX0000043611
National Register of Hist. Places

Ref #: 94000767
Multiple Property Name: Not Reported
County: Hartford
Restricted: Not Reported
Certification: LISTED IN THE NATIONAL REGISTER
Certification Date: 19940731
Type: Building

HISTORIC SITES MAP FINDINGS

Map ID
Direction
Distance
Distance (ft.)

EDR ID
Database

of Contrib Bldgs: 2
 # of Contrib Sites: 0
 # of Contrib Objects: 0
 # of Contrib Structs: 0
 Documents: <https://npgallery.nps.gov/AssetDetail/NRIS/94000767>

I65
West
1/2-1 mi
3011

North-West School
1240 Albany Ave
Hartford, CT

USHBX0000050647
National Register of Hist. Places

Ref #: 10000339
 Multiple Property Name: Not Reported
 County: Hartford
 Restricted: Not Reported
 Certification: LISTED IN THE NATIONAL REGISTER
 Certification Date: 20100611
 Type: Building
 # of Contrib Bldgs: 1
 # of Contrib Sites: Not Reported
 # of Contrib Objects: Not Reported
 # of Contrib Structs: Not Reported
 Documents: <https://npgallery.nps.gov/AssetDetail/NRIS/10000339>

I66
West
1/2-1 mi
3011

Windsor Avenue Congregational Church
2030 Main St.
Hartford, CT

USHBX0000043588
National Register of Hist. Places

Ref #: 93000174
 Multiple Property Name: Not Reported
 County: Hartford
 Restricted: Not Reported
 Certification: LISTED IN THE NATIONAL REGISTER
 Certification Date: 19930403
 Type: Building
 # of Contrib Bldgs: 1
 # of Contrib Sites: 0
 # of Contrib Objects: 0
 # of Contrib Structs: 0
 Documents: <https://npgallery.nps.gov/AssetDetail/NRIS/93000174>

I67
West
1/2-1 mi
3011

USHBX0000043608
National Register of Hist. Places

HISTORIC SITES MAP FINDINGS

Map ID
Direction
Distance
Distance (ft.)

EDR ID
Database

Metropolitan African Methodist Episcopal Zion Church
2051 Main St.
Hartford, CT

Ref #: 94000769
Multiple Property Name: Not Reported
County: Hartford
Restricted: Not Reported
Certification: LISTED IN THE NATIONAL REGISTER
Certification Date: 19940722
Type: Building
of Contrib Bldgs: 1
of Contrib Sites: 0
of Contrib Objects: 0
of Contrib Structs: 0
Documents: <https://npgallery.nps.gov/AssetDetail/NRIS/94000769>

I68
West
1/2-1 mi
3011

Chevry Lomday Mishnayes Synagogue
148--150 Bedford St.
Hartford, CT

USHBX0000043625
National Register of Hist. Places

Ref #: 95000575
Multiple Property Name: Historic Synagogues of Connecticut MPS
County: Hartford
Restricted: Not Reported
Certification: LISTED IN THE NATIONAL REGISTER
Certification Date: 19950511
Type: Building
of Contrib Bldgs: 1
of Contrib Sites: 0
of Contrib Objects: 0
of Contrib Structs: 0
Documents: <https://npgallery.nps.gov/AssetDetail/NRIS/95000575>

I69
West
1/2-1 mi
3011

Pomeroy, Arthur G., House
490 Ann St.
Hartford, CT

USHBX0000043035
National Register of Hist. Places

Ref #: 82004429
Multiple Property Name: Not Reported
County: Hartford
Restricted: Not Reported
Certification: LISTED IN THE NATIONAL REGISTER
Certification Date: 19820204
Type: Building

HISTORIC SITES MAP FINDINGS

Map ID
Direction
Distance
Distance (ft.)

EDR ID
Database

of Contrib Bldgs: 1
 # of Contrib Sites: 0
 # of Contrib Objects: 0
 # of Contrib Structs: 0
 Documents: <https://npgallery.nps.gov/AssetDetail/NRIS/82004429>

I70
West
1/2-1 mi
3011

Keney Tower
Main and Ely Sts.
Hartford, CT

USHBX0000043116
National Register of Hist. Places

Ref #: 78002871
 Multiple Property Name: Not Reported
 County: Hartford
 Restricted: Not Reported
 Certification: LISTED IN THE NATIONAL REGISTER
 Certification Date: 19780330
 Type: Building
 # of Contrib Bldgs: 1
 # of Contrib Sites: 0
 # of Contrib Objects: 0
 # of Contrib Structs: 0
 Documents: <https://npgallery.nps.gov/AssetDetail/NRIS/78002871>

I71
West
1/2-1 mi
3011

Spencer House
1039 Asylum Ave.
Hartford, CT

USHBX0000043383
National Register of Hist. Places

Ref #: 83001265
 Multiple Property Name: Asylum Hill MRA
 County: Hartford
 Restricted: Not Reported
 Certification: LISTED IN THE NATIONAL REGISTER
 Certification Date: 19830224
 Type: Building
 # of Contrib Bldgs: 2
 # of Contrib Sites: 0
 # of Contrib Objects: 0
 # of Contrib Structs: 0
 Documents: <https://npgallery.nps.gov/AssetDetail/NRIS/83001265>

I72
West
1/2-1 mi
3011

USHBX0000043225
National Register of Hist. Places

HISTORIC SITES MAP FINDINGS

Map ID
Direction
Distance
Distance (ft.)

EDR ID
Database

Building at 136-138 Collins Street
136-138 Collins St.
Hartford, CT

Ref #: 79002681
Multiple Property Name: Asylum Hill MRA
County: Hartford
Restricted: Not Reported
Certification: LISTED IN THE NATIONAL REGISTER
Certification Date: 19791129
Type: Building
of Contrib Bldgs: 2
of Contrib Sites: 0
of Contrib Objects: 0
of Contrib Structs: 0
Documents: <https://npgallery.nps.gov/AssetDetail/NRIS/79002681>

I73
West
1/2-1 mi
3011

Myers and Gross Building
2 Fraser Pl.
Hartford, CT

USHBX0000043286
National Register of Hist. Places

Ref #: 83001263
Multiple Property Name: Asylum Hill MRA
County: Hartford
Restricted: Not Reported
Certification: LISTED IN THE NATIONAL REGISTER
Certification Date: 19830331
Type: Building
of Contrib Bldgs: 1
of Contrib Sites: 0
of Contrib Objects: 0
of Contrib Structs: 0
Documents: <https://npgallery.nps.gov/AssetDetail/NRIS/83001263>

I74
West
1/2-1 mi
3011

Clay Hill Historic District (Boundary Increase)
8 Florence St.
Hartford, CT

USHDX0000001734
National Register of Hist. Places

Ref #: 84000833
Multiple Property Name: Not Reported
County: Hartford
Restricted: Not Reported
Certification: LISTED IN THE NATIONAL REGISTER
Certification Date: 19840216
Type: District

HISTORIC SITES MAP FINDINGS

Map ID
Direction
Distance
Distance (ft.)

EDR ID
Database

of Contrib Bldgs: 1
 # of Contrib Sites: 0
 # of Contrib Objects: 0
 # of Contrib Structs: 0
 Documents: <https://npgallery.nps.gov/AssetDetail/NRIS/84000833>

I75
West
1/2-1 mi
3011

Beth Hamedrash Hagodol Synagogue
370 Garden St.
Hartford, CT

USHBX0000043627
National Register of Hist. Places

Ref #: 95000577
 Multiple Property Name: Historic Synagogues of Connecticut MPS
 County: Hartford
 Restricted: Not Reported
 Certification: LISTED IN THE NATIONAL REGISTER
 Certification Date: 19950511
 Type: Building
 # of Contrib Bldgs: 1
 # of Contrib Sites: 0
 # of Contrib Objects: 0
 # of Contrib Structs: 0
 Documents: <https://npgallery.nps.gov/AssetDetail/NRIS/95000577>

I76
West
1/2-1 mi
3011

Sigourney Square Historic District (Boundary Increase II)
207 Garden St.
Hartford, CT

USHBX0000050829
National Register of Hist. Places

Ref #: 11000610
 Multiple Property Name: Not Reported
 County: Hartford
 Restricted: Not Reported
 Certification: LISTED IN THE NATIONAL REGISTER
 Certification Date: 20110913
 Type: Building
 # of Contrib Bldgs: 1
 # of Contrib Sites: Not Reported
 # of Contrib Objects: Not Reported
 # of Contrib Structs: Not Reported
 Documents: <https://npgallery.nps.gov/AssetDetail/NRIS/11000610>

I77
West
1/2-1 mi
3011

USHDX0000001735
National Register of Hist. Places

HISTORIC SITES MAP FINDINGS

Map ID
Direction
Distance
Distance (ft.)

EDR ID
Database

Sigourney Square Historic District (Boundary Increase)
216-232 Garden St.
Hartford, CT

Ref #: 83003568
 Multiple Property Name: Not Reported
 County: Hartford
 Restricted: Not Reported
 Certification: LISTED IN THE NATIONAL REGISTER
 Certification Date: 19831221
 Type: District
 # of Contrib Bldgs: 5
 # of Contrib Sites: 0
 # of Contrib Objects: 0
 # of Contrib Structs: 0
 Documents: <https://npgallery.nps.gov/AssetDetail/NRIS/83003568>

I78
West
1/2-1 mi
3011

Engine Company 2 Fire Station
1515 Main St.
Hartford, CT

USHBX0000043493
National Register of Hist. Places

Ref #: 89000022
 Multiple Property Name: Firehouses of Hartford MPS
 County: Hartford
 Restricted: Not Reported
 Certification: LISTED IN THE NATIONAL REGISTER
 Certification Date: 19890302
 Type: Building
 # of Contrib Bldgs: 1
 # of Contrib Sites: 0
 # of Contrib Objects: 0
 # of Contrib Structs: 0
 Documents: <https://npgallery.nps.gov/AssetDetail/NRIS/89000022>

I79
West
1/2-1 mi
3011

Dillon Building
69-71 Pratt St.
Hartford, CT

USHBX0000043268
National Register of Hist. Places

Ref #: 82004407
 Multiple Property Name: Not Reported
 County: Hartford
 Restricted: Not Reported
 Certification: LISTED IN THE NATIONAL REGISTER
 Certification Date: 19820211
 Type: Building

HISTORIC SITES MAP FINDINGS

Map ID
Direction
Distance
Distance (ft.)

EDR ID
Database

of Contrib Bldgs: 1
 # of Contrib Sites: 0
 # of Contrib Objects: 0
 # of Contrib Structs: 0
 Documents: <https://npgallery.nps.gov/AssetDetail/NRIS/82004407>

I80
West
1/2-1 mi
3011

Temple Beth Israel
21 Charter Oak Ave.
Hartford, CT

USHBX0000043172
National Register of Hist. Places

Ref #: 78002868
 Multiple Property Name: Not Reported
 County: Hartford
 Restricted: Not Reported
 Certification: LISTED IN THE NATIONAL REGISTER
 Certification Date: 19781201
 Type: Building
 # of Contrib Bldgs: 1
 # of Contrib Sites: 0
 # of Contrib Objects: 0
 # of Contrib Structs: 0
 Documents: <https://npgallery.nps.gov/AssetDetail/NRIS/78002868>

I81
West
1/2-1 mi
3011

Polish National Home
60 Charter Oak Ave.
Hartford, CT

USHBX0000042966
National Register of Hist. Places

Ref #: 83003566
 Multiple Property Name: Not Reported
 County: Hartford
 Restricted: Not Reported
 Certification: LISTED IN THE NATIONAL REGISTER
 Certification Date: 19831020
 Type: Building
 # of Contrib Bldgs: 1
 # of Contrib Sites: 0
 # of Contrib Objects: 0
 # of Contrib Structs: 0
 Documents: <https://npgallery.nps.gov/AssetDetail/NRIS/83003566>

I82
West
1/2-1 mi
3011

USHBX0000043008
National Register of Hist. Places

HISTORIC SITES MAP FINDINGS

Map ID
Direction
Distance
Distance (ft.)

EDR ID
Database

Barbour, Lucius, House
130 Washington St.
Hartford, CT

Ref #: 79002629
Multiple Property Name: Not Reported
County: Hartford
Restricted: Not Reported
Certification: LISTED IN THE NATIONAL REGISTER
Certification Date: 19790821
Type: Building
of Contrib Bldgs: 1
of Contrib Sites: 0
of Contrib Objects: 0
of Contrib Structs: 0
Documents: <https://npgallery.nps.gov/AssetDetail/NRIS/79002629>

I83
West
1/2-1 mi
3011

Engine Company 6 Fire Station
34 Huyshope Ave.
Hartford, CT

USHBX0000043494
National Register of Hist. Places

Ref #: 89000020
Multiple Property Name: Firehouses of Hartford MPS
County: Hartford
Restricted: Not Reported
Certification: LISTED IN THE NATIONAL REGISTER
Certification Date: 19890302
Type: Building
of Contrib Bldgs: 1
of Contrib Sites: 0
of Contrib Objects: 0
of Contrib Structs: 0
Documents: <https://npgallery.nps.gov/AssetDetail/NRIS/89000020>

I84
West
1/2-1 mi
3011

Sts. Cyril and Methodius Church
63 Governor St.
Hartford, CT

USHBX0000042951
National Register of Hist. Places

Ref #: 83001254
Multiple Property Name: Not Reported
County: Hartford
Restricted: Not Reported
Certification: LISTED IN THE NATIONAL REGISTER
Certification Date: 19830630
Type: Building

HISTORIC SITES MAP FINDINGS

Map ID
Direction
Distance
Distance (ft.)

EDR ID
Database

of Contrib Bldgs: 1
 # of Contrib Sites: 0
 # of Contrib Objects: 0
 # of Contrib Structs: 0
 Documents: <https://npgallery.nps.gov/AssetDetail/NRIS/83001254>

I85
West
1/2-1 mi
3011

Footguard Hall
Footguard and High Sts.
Hartford, CT

USHBX0000043341
National Register of Hist. Places

Ref #: 84000771
 Multiple Property Name: Hartford Downtown MRA
 County: Hartford
 Restricted: Not Reported
 Certification: LISTED IN THE NATIONAL REGISTER
 Certification Date: 19841223
 Type: Building
 # of Contrib Bldgs: 1
 # of Contrib Sites: 0
 # of Contrib Objects: 0
 # of Contrib Structs: 0
 Documents: <https://npgallery.nps.gov/AssetDetail/NRIS/84000771>

I86
West
1/2-1 mi
3011

Webster, Noah, Memorial Library
7 N. Main St.
West Hartford, CT

USHBX0000043049
National Register of Hist. Places

Ref #: 81000534
 Multiple Property Name: Not Reported
 County: Hartford
 Restricted: Not Reported
 Certification: LISTED IN THE NATIONAL REGISTER
 Certification Date: 19810730
 Type: Building
 # of Contrib Bldgs: 1
 # of Contrib Sites: 0
 # of Contrib Objects: 0
 # of Contrib Structs: 0
 Documents: <https://npgallery.nps.gov/AssetDetail/NRIS/81000534>

I87
West
1/2-1 mi
3011

USHBX0000043124
National Register of Hist. Places

HISTORIC SITES MAP FINDINGS

Map ID
Direction
Distance
Distance (ft.)

EDR ID
Database

Hooker, John and Isabella, House
140 Hawthorn St.
Hartford, CT

Ref #: 79002678
Multiple Property Name: Asylum Hill MRA
County: Hartford
Restricted: Not Reported
Certification: LISTED IN THE NATIONAL REGISTER
Certification Date: 19791129
Type: Building
of Contrib Bldgs: 1
of Contrib Sites: 0
of Contrib Objects: 0
of Contrib Structs: 0
Documents: <https://npgallery.nps.gov/AssetDetail/NRIS/79002678>

I88
West
1/2-1 mi
3011

Hyde-St. John House
25 Charter Oak Ave.
Hartford, CT

USHBX0000043164
National Register of Hist. Places

Ref #: 77001422
Multiple Property Name: Not Reported
County: Hartford
Restricted: Not Reported
Certification: LISTED IN THE NATIONAL REGISTER
Certification Date: 19771006
Type: Building
of Contrib Bldgs: 1
of Contrib Sites: 0
of Contrib Objects: 0
of Contrib Structs: 0
Documents: <https://npgallery.nps.gov/AssetDetail/NRIS/77001422>

I89
West
1/2-1 mi
3011

Buckingham Square Historic District (Boundary Increase)
248-250 Hudson St.
Hartford, CT

USHDX0000001743
National Register of Hist. Places

Ref #: 82000999
Multiple Property Name: Not Reported
County: Hartford
Restricted: Not Reported
Certification: LISTED IN THE NATIONAL REGISTER
Certification Date: 19821130
Type: District

HISTORIC SITES MAP FINDINGS

Map ID
Direction
Distance
Distance (ft.)

EDR ID
Database

of Contrib Bldgs: 1
 # of Contrib Sites: 0
 # of Contrib Objects: 0
 # of Contrib Structs: 0
 Documents: <https://npgallery.nps.gov/AssetDetail/NRIS/82000999>

I90
West
1/2-1 mi
3011

Church of the Good Shepherd and Parish House
 155 Wyllys St.
 Hartford, CT

USHBX0000043065
 National Register of Hist. Places

Ref #: 75001925
 Multiple Property Name: Not Reported
 County: Hartford
 Restricted: Not Reported
 Certification: LISTED IN THE NATIONAL REGISTER
 Certification Date: 19750220
 Type: Building
 # of Contrib Bldgs: 2
 # of Contrib Sites: 0
 # of Contrib Objects: 0
 # of Contrib Structs: 0
 Documents: <https://npgallery.nps.gov/AssetDetail/NRIS/75001925>

I91
West
1/2-1 mi
3011

South Green Historic District
 Roughly, along Wethersfield Ave., Alden and Morris Sts.
 Hartford, CT

USHDX0000002338
 National Register of Hist. Places

Ref #: 02001453
 Multiple Property Name: Not Reported
 County: Hartford
 Restricted: Not Reported
 Certification: LISTED IN THE NATIONAL REGISTER
 Certification Date: 19771117
 Type: District
 # of Contrib Bldgs: Not Reported
 # of Contrib Sites: Not Reported
 # of Contrib Objects: Not Reported
 # of Contrib Structs: Not Reported
 Documents: <https://npgallery.nps.gov/AssetDetail/NRIS/02001453>

I92
West
1/2-1 mi
3011

USHBX0000043030
 National Register of Hist. Places

HISTORIC SITES MAP FINDINGS

Map ID
Direction
Distance
Distance (ft.)

EDR ID
Database

House at 140 and 144 Retreat Avenue
140 and 144 Retreat Ave.
Hartford, CT

Ref #: 82004412
Multiple Property Name: Not Reported
County: Hartford
Restricted: Not Reported
Certification: LISTED IN THE NATIONAL REGISTER
Certification Date: 19820225
Type: Building
of Contrib Bldgs: 2
of Contrib Sites: 0
of Contrib Objects: 0
of Contrib Structs: 0
Documents: <https://npgallery.nps.gov/AssetDetail/NRIS/82004412>

I93
West
1/2-1 mi
3011

Royal Typewriter Company Building
150 New Park Ave.
Hartford, CT

USHBX0000043507
National Register of Hist. Places

Ref #: 84003898
Multiple Property Name: Not Reported
County: Hartford
Restricted: Not Reported
Certification: LISTED IN THE NATIONAL REGISTER
Certification Date: 19890223
Type: Building
of Contrib Bldgs: 1
of Contrib Sites: 0
of Contrib Objects: 0
of Contrib Structs: 0
Documents: <https://npgallery.nps.gov/AssetDetail/NRIS/84003898>

I94
West
1/2-1 mi
3011

Wethersfield Avenue Car Barn
331 Wethersfield Ave.
Hartford, CT

USHBX0000042968
National Register of Hist. Places

Ref #: 83003569
Multiple Property Name: Not Reported
County: Hartford
Restricted: Not Reported
Certification: LISTED IN THE NATIONAL REGISTER
Certification Date: 19831128
Type: Building

HISTORIC SITES MAP FINDINGS

Map ID
Direction
Distance
Distance (ft.)

EDR ID
Database

of Contrib Bldgs: 1
 # of Contrib Sites: 0
 # of Contrib Objects: 0
 # of Contrib Structs: 0
 Documents: <https://npgallery.nps.gov/AssetDetail/NRIS/83003569>

I95
West
1/2-1 mi
3011

Colt, James B., House
 154 Wethersfield Ave.
 Hartford, CT

USHBX0000043380
 National Register of Hist. Places

Ref #: 75001926
 Multiple Property Name: Not Reported
 County: Hartford
 Restricted: Not Reported
 Certification: LISTED IN THE NATIONAL REGISTER
 Certification Date: 19750414
 Type: Building
 # of Contrib Bldgs: 1
 # of Contrib Sites: 0
 # of Contrib Objects: 0
 # of Contrib Structs: 0
 Documents: <https://npgallery.nps.gov/AssetDetail/NRIS/75001926>

I96
West
1/2-1 mi
3011

Charter Oak Place (Boundary Increase)
 1-3 Charter Oak Pl.
 Hartford, CT

USHDX0000001738
 National Register of Hist. Places

Ref #: 82004403
 Multiple Property Name: Not Reported
 County: Hartford
 Restricted: Not Reported
 Certification: LISTED IN THE NATIONAL REGISTER
 Certification Date: 19820512
 Type: District
 # of Contrib Bldgs: 1
 # of Contrib Sites: 0
 # of Contrib Objects: 0
 # of Contrib Structs: 0
 Documents: <https://npgallery.nps.gov/AssetDetail/NRIS/82004403>

I97
West
1/2-1 mi
3011

USHBX0000043229
 National Register of Hist. Places

HISTORIC SITES MAP FINDINGS

Map ID
Direction
Distance
Distance (ft.)

EDR ID
Database

Barnard, Henry, House
118 Main St.
Hartford, CT

Ref #: 66000803
Multiple Property Name: Not Reported
County: Hartford
Restricted: Not Reported
Certification: LISTED IN THE NATIONAL REGISTER
Certification Date: 19661015
Type: Building
of Contrib Bldgs: 1
of Contrib Sites: 0
of Contrib Objects: 0
of Contrib Structs: 0
Documents: <https://npgallery.nps.gov/AssetDetail/NRIS/66000803>

I98
West
1/2-1 mi
3011

Congress Street Historic District (Boundary Increase)
54, 56 and 58 Maple Ave.
Hartford, CT

USHBX0000043585
National Register of Hist. Places

Ref #: 92000903
Multiple Property Name: Not Reported
County: Hartford
Restricted: Not Reported
Certification: LISTED IN THE NATIONAL REGISTER
Certification Date: 19920724
Type: Building
of Contrib Bldgs: 1
of Contrib Sites: 0
of Contrib Objects: 0
of Contrib Structs: 0
Documents: <https://npgallery.nps.gov/AssetDetail/NRIS/92000903>

I99
West
1/2-1 mi
3011

Day-Taylor House
81 Wethersfield Ave.
Hartford, CT

USHBX0000043134
National Register of Hist. Places

Ref #: 75001930
Multiple Property Name: Not Reported
County: Hartford
Restricted: Not Reported
Certification: LISTED IN THE NATIONAL REGISTER
Certification Date: 19750414
Type: Building

HISTORIC SITES MAP FINDINGS

Map ID
Direction
Distance
Distance (ft.)

EDR ID
Database

of Contrib Bldgs: 1
 # of Contrib Sites: 0
 # of Contrib Objects: 0
 # of Contrib Structs: 0
 Documents: <https://npgallery.nps.gov/AssetDetail/NRIS/75001930>

I100
West
1/2-1 mi
3011

Armsmear
80 Wethersfield Ave.
Hartford, CT

USHBX0000043183
National Register of Hist. Places

Ref #: 66000802
 Multiple Property Name: Not Reported
 County: Hartford
 Restricted: Not Reported
 Certification: LISTED IN THE NATIONAL REGISTER
 Certification Date: 19661113
 Type: Building
 # of Contrib Bldgs: 1
 # of Contrib Sites: 0
 # of Contrib Objects: 0
 # of Contrib Structs: 0
 Documents: <https://npgallery.nps.gov/AssetDetail/NRIS/66000802>

I101
West
1/2-1 mi
3011

Underwood Computing Machine Company Factory
56 Arbor St
Hartford, CT

USHBX0000050731
National Register of Hist. Places

Ref #: 10000895
 Multiple Property Name: Not Reported
 County: Hartford
 Restricted: Not Reported
 Certification: LISTED IN THE NATIONAL REGISTER
 Certification Date: 20101112
 Type: Building
 # of Contrib Bldgs: 1
 # of Contrib Sites: Not Reported
 # of Contrib Objects: Not Reported
 # of Contrib Structs: Not Reported
 Documents: <https://npgallery.nps.gov/AssetDetail/NRIS/10000895>

I102
West
1/2-1 mi
3011

USHBX0000043123
National Register of Hist. Places

HISTORIC SITES MAP FINDINGS

Map ID
Direction
Distance
Distance (ft.)

EDR ID
Database

James Pratt Funeral Service
69 Farmington Ave.
Hartford, CT

Ref #: 79002677
Multiple Property Name: Asylum Hill MRA
County: Hartford
Restricted: Not Reported
Certification: LISTED IN THE NATIONAL REGISTER
Certification Date: 19791129
Type: Building
of Contrib Bldgs: 1
of Contrib Sites: 0
of Contrib Objects: 0
of Contrib Structs: 0
Documents: <https://npgallery.nps.gov/AssetDetail/NRIS/79002677>

I103
West
1/2-1 mi
3011

Building at 83-85 Sigourney Street
83-85 Sigourney St.
Hartford, CT

USHBX0000043125
National Register of Hist. Places

Ref #: 79002679
Multiple Property Name: Asylum Hill MRA
County: Hartford
Restricted: Not Reported
Certification: LISTED IN THE NATIONAL REGISTER
Certification Date: 19791129
Type: Building
of Contrib Bldgs: 1
of Contrib Sites: 0
of Contrib Objects: 0
of Contrib Structs: 0
Documents: <https://npgallery.nps.gov/AssetDetail/NRIS/79002679>

I104
West
1/2-1 mi
3011

Connecticut Statehouse
Main St. at Central Row
Hartford, CT

USHBX0000043194
National Register of Hist. Places

Ref #: 66000878
Multiple Property Name: Not Reported
County: Hartford
Restricted: Not Reported
Certification: LISTED IN THE NATIONAL REGISTER
Certification Date: 19661015
Type: Building

HISTORIC SITES MAP FINDINGS

Map ID
Direction
Distance
Distance (ft.)

EDR ID
Database

of Contrib Bldgs: 1
 # of Contrib Sites: 0
 # of Contrib Objects: 0
 # of Contrib Structs: 0
 Documents: <https://npgallery.nps.gov/AssetDetail/NRIS/66000878>

I105
West
1/2-1 mi
3011

Charter Oak Bank Building
114-124 Asylum St.
Hartford, CT

USHBX0000043117
National Register of Hist. Places

Ref #: 78002873
 Multiple Property Name: Not Reported
 County: Hartford
 Restricted: Not Reported
 Certification: LISTED IN THE NATIONAL REGISTER
 Certification Date: 19781011
 Type: Building
 # of Contrib Bldgs: 1
 # of Contrib Sites: 0
 # of Contrib Objects: 0
 # of Contrib Structs: 0
 Documents: <https://npgallery.nps.gov/AssetDetail/NRIS/78002873>

I106
West
1/2-1 mi
3011

Webster Memorial Building
36 Trumbull St.
Hartford, CT

USHBX0000043207
National Register of Hist. Places

Ref #: 82004433
 Multiple Property Name: Not Reported
 County: Hartford
 Restricted: Not Reported
 Certification: LISTED IN THE NATIONAL REGISTER
 Certification Date: 19820412
 Type: Building
 # of Contrib Bldgs: 1
 # of Contrib Sites: 0
 # of Contrib Objects: 0
 # of Contrib Structs: 0
 Documents: <https://npgallery.nps.gov/AssetDetail/NRIS/82004433>

I107
West
1/2-1 mi
3011

USHBX0000043518
National Register of Hist. Places

HISTORIC SITES MAP FINDINGS

Map ID
Direction
Distance
Distance (ft.)

EDR ID
Database

Stowe, Harriet Beecher, House
73 Forest St.
Hartford, CT

Ref #: 70000710
Multiple Property Name: Not Reported
County: Hartford
Restricted: Not Reported
Certification: LISTED IN THE NATIONAL REGISTER
Certification Date: 19701006
Type: Building
of Contrib Bldgs: 2
of Contrib Sites: 0
of Contrib Objects: 0
of Contrib Structs: 0
Documents: <https://npgallery.nps.gov/AssetDetail/NRIS/70000710>

I108
West
1/2-1 mi
3011

Twain, Mark, House
351 Farmington Ave.
Hartford, CT

USHBX0000043198
National Register of Hist. Places

Ref #: 66000884
Multiple Property Name: Not Reported
County: Hartford
Restricted: Not Reported
Certification: LISTED IN THE NATIONAL REGISTER
Certification Date: 19661015
Type: Building
of Contrib Bldgs: 1
of Contrib Sites: 0
of Contrib Objects: 0
of Contrib Structs: 0
Documents: <https://npgallery.nps.gov/AssetDetail/NRIS/66000884>

I109
West
1/2-1 mi
3011

Southern New England Telephone Company Building
55 Trumbull St.
Hartford, CT

USHBX0000049671
National Register of Hist. Places

Ref #: 04000417
Multiple Property Name: Not Reported
County: Hartford
Restricted: Not Reported
Certification: LISTED IN THE NATIONAL REGISTER
Certification Date: 20040512
Type: Building

HISTORIC SITES MAP FINDINGS

Map ID
Direction
Distance
Distance (ft.)

EDR ID
Database

of Contrib Bldgs: 1
 # of Contrib Sites: Not Reported
 # of Contrib Objects: Not Reported
 # of Contrib Structs: Not Reported
 Documents: <https://npgallery.nps.gov/AssetDetail/NRIS/04000417>

I110
West
1/2-1 mi
3011

Stackpole, Moore, and Tryon Building
 105-115 Asylum St.
 Hartford, CT

USHBX0000043171
 National Register of Hist. Places

Ref #: 78002869
 Multiple Property Name: Not Reported
 County: Hartford
 Restricted: Not Reported
 Certification: LISTED IN THE NATIONAL REGISTER
 Certification Date: 19781019
 Type: Building
 # of Contrib Bldgs: 1
 # of Contrib Sites: 0
 # of Contrib Objects: 0
 # of Contrib Structs: 0
 Documents: <https://npgallery.nps.gov/AssetDetail/NRIS/78002869>

I111
West
1/2-1 mi
3011

Goodwin Block
 219-257 Asylum St., 5-17 Hayes St., 210-228 Pearl St.
 Hartford, CT

USHDX0000001744
 National Register of Hist. Places

Ref #: 76001990
 Multiple Property Name: Not Reported
 County: Hartford
 Restricted: Not Reported
 Certification: LISTED IN THE NATIONAL REGISTER
 Certification Date: 19760326
 Type: District
 # of Contrib Bldgs: 4
 # of Contrib Sites: 0
 # of Contrib Objects: 0
 # of Contrib Structs: 0
 Documents: <https://npgallery.nps.gov/AssetDetail/NRIS/76001990>

I112
West
1/2-1 mi
3011

USHBX0000043637
 National Register of Hist. Places

HISTORIC SITES MAP FINDINGS

Map ID
 Direction
 Distance
 Distance (ft.)

EDR ID
 Database

State Arsenal and Armory
360 Broad St.
Hartford, CT

Ref #: 96000357
 Multiple Property Name: Not Reported
 County: Hartford
 Restricted: Not Reported
 Certification: LISTED IN THE NATIONAL REGISTER
 Certification Date: 19960404
 Type: Building
 # of Contrib Bldgs: 1
 # of Contrib Sites: 0
 # of Contrib Objects: 0
 # of Contrib Structs: 0
 Documents: <https://npgallery.nps.gov/AssetDetail/NRIS/96000357>

I113
West
1/2-1 mi
3011

Wadsworth Atheneum
25 Atheneum Sq.
Hartford, CT

USHBX0000043135
National Register of Hist. Places

Ref #: 70000709
 Multiple Property Name: Not Reported
 County: Hartford
 Restricted: Not Reported
 Certification: LISTED IN THE NATIONAL REGISTER
 Certification Date: 19701006
 Type: Building
 # of Contrib Bldgs: 1
 # of Contrib Sites: 0
 # of Contrib Objects: 0
 # of Contrib Structs: 0
 Documents: <https://npgallery.nps.gov/AssetDetail/NRIS/70000709>

I114
West
1/2-1 mi
3011

St. Paul's Methodist Episcopal Church
1886-1906 Park St.
Hartford, CT

USHBX0000042967
National Register of Hist. Places

Ref #: 84001051
 Multiple Property Name: Not Reported
 County: Hartford
 Restricted: Not Reported
 Certification: LISTED IN THE NATIONAL REGISTER
 Certification Date: 19840802
 Type: Building

HISTORIC SITES MAP FINDINGS

Map ID
Direction
Distance
Distance (ft.)

EDR ID
Database

of Contrib Bldgs: 1
 # of Contrib Sites: 0
 # of Contrib Objects: 0
 # of Contrib Structs: 0
 Documents: <https://npgallery.nps.gov/AssetDetail/NRIS/84001051>

I115
West
1/2-1 mi
3011

Connecticut State Library and Supreme Court Building
 231 Capitol Ave.
 Hartford, CT

USHBX0000043230
 National Register of Hist. Places

Ref #: 81000535
 Multiple Property Name: Not Reported
 County: Hartford
 Restricted: Not Reported
 Certification: LISTED IN THE NATIONAL REGISTER
 Certification Date: 19810604
 Type: Building
 # of Contrib Bldgs: 1
 # of Contrib Sites: 0
 # of Contrib Objects: 0
 # of Contrib Structs: 0
 Documents: <https://npgallery.nps.gov/AssetDetail/NRIS/81000535>

I116
West
1/2-1 mi
3011

Stone Bridge
 500 Main St.
 Hartford, CT

USHSTX000067772
 National Register of Hist. Places

Ref #: 85000793
 Multiple Property Name: Hartford Downtown MRA
 County: Hartford
 Restricted: Not Reported
 Certification: LISTED IN THE NATIONAL REGISTER
 Certification Date: 19850328
 Type: Structure
 # of Contrib Bldgs: 0
 # of Contrib Sites: 0
 # of Contrib Objects: 0
 # of Contrib Structs: 1
 Documents: <https://npgallery.nps.gov/AssetDetail/NRIS/85000793>

I117
West
1/2-1 mi
3011

USHBX0000043133
 National Register of Hist. Places

HISTORIC SITES MAP FINDINGS

Map ID
Direction
Distance
Distance (ft.)

EDR ID
Database

Butler-McCook Homestead
396 Main St.
Hartford, CT

Ref #: 71000907
Multiple Property Name: Not Reported
County: Hartford
Restricted: Not Reported
Certification: LISTED IN THE NATIONAL REGISTER
Certification Date: 19710311
Type: Building
of Contrib Bldgs: 1
of Contrib Sites: 0
of Contrib Objects: 0
of Contrib Structs: 0
Documents: <https://npgallery.nps.gov/AssetDetail/NRIS/71000907>

I118
West
1/2-1 mi
3011

B.P.O. Elks Lodge
34 Prospect St.
Hartford, CT

USHBX0000042978
National Register of Hist. Places

Ref #: 84000753
Multiple Property Name: Hartford Downtown MRA
County: Hartford
Restricted: Not Reported
Certification: LISTED IN THE NATIONAL REGISTER
Certification Date: 19841223
Type: Building
of Contrib Bldgs: 1
of Contrib Sites: 0
of Contrib Objects: 0
of Contrib Structs: 0
Documents: <https://npgallery.nps.gov/AssetDetail/NRIS/84000753>

I119
West
1/2-1 mi
3011

Temple Beth Israel
701 Farmington Ave.
West Hartford, CT

USHBX0000043636
National Register of Hist. Places

Ref #: 95001343
Multiple Property Name: Historic Synagogues of Connecticut MPS
County: Hartford
Restricted: Not Reported
Certification: LISTED IN THE NATIONAL REGISTER
Certification Date: 19951127
Type: Building

HISTORIC SITES MAP FINDINGS

Map ID
Direction
Distance
Distance (ft.)

EDR ID
Database

of Contrib Bldgs: 1
 # of Contrib Sites: 0
 # of Contrib Objects: 0
 # of Contrib Structs: 0
 Documents: <https://npgallery.nps.gov/AssetDetail/NRIS/95001343>

I120
West
1/2-1 mi
3011

Hartford Club
46 Prospect St.
Hartford, CT

USHBX0000043340
National Register of Hist. Places

Ref #: 84000779
 Multiple Property Name: Hartford Downtown MRA
 County: Hartford
 Restricted: Not Reported
 Certification: LISTED IN THE NATIONAL REGISTER
 Certification Date: 19841223
 Type: Building
 # of Contrib Bldgs: 1
 # of Contrib Sites: 0
 # of Contrib Objects: 0
 # of Contrib Structs: 0
 Documents: <https://npgallery.nps.gov/AssetDetail/NRIS/84000779>

I121
West
1/2-1 mi
3011

Connecticut State Capitol
Capitol Ave.
Hartford, CT

USHBX0000043180
National Register of Hist. Places

Ref #: 70000834
 Multiple Property Name: Not Reported
 County: Hartford
 Restricted: Not Reported
 Certification: LISTED IN THE NATIONAL REGISTER
 Certification Date: 19701230
 Type: Building
 # of Contrib Bldgs: 1
 # of Contrib Sites: 0
 # of Contrib Objects: 0
 # of Contrib Structs: 0
 Documents: <https://npgallery.nps.gov/AssetDetail/NRIS/70000834>

I122
West
1/2-1 mi
3011

USHBX0000043284
National Register of Hist. Places

HISTORIC SITES MAP FINDINGS

Map ID
Direction
Distance
Distance (ft.)

EDR ID
Database

House at 36 Forest Street
36 Forest St.
Hartford, CT

Ref #: 83001261
Multiple Property Name: Asylum Hill MRA
County: Hartford
Restricted: Not Reported
Certification: LISTED IN THE NATIONAL REGISTER
Certification Date: 19830224
Type: Building
of Contrib Bldgs: 1
of Contrib Sites: 0
of Contrib Objects: 0
of Contrib Structs: 0
Documents: <https://npgallery.nps.gov/AssetDetail/NRIS/83001261>

123
SSW
1/2-1 mi
3026

SECOND CHURCH OF CHRIST
307 Main St.
HARTFORD, CT

CT201600000489
CT Historic Sites

County: HARTFORD COUNTY
Date Listed: 01/09/78
Key: Not Reported

124
SSW
1/2-1 mi
3079

Jefferson-Seymour District
Cedar, Wadsworth, Seymour and Jefferson Sts.
Hartford, CT

USHDCNP00004949
National Register of Hist. Places

Ref #: 79002661
Multiple Property Name: Not Reported
County: Hartford
Restricted: Not Reported
Certification: LISTED IN THE NATIONAL REGISTER
Certification Date: 19790504
Type: District
of Contrib Bldgs: 63
of Contrib Sites: 0
of Contrib Objects: 0
of Contrib Structs: 0
Documents: <https://npgallery.nps.gov/AssetDetail/NRIS/79002661>

J125
WNW
1/2-1 mi
3085

CT201600000423
CT Historic Sites

HISTORIC SITES MAP FINDINGS

Map ID
 Direction
 Distance
 Distance (ft.)

EDR ID
 Database

DAY, CALVIN, HOUSE
 105 Spring St.
 HARTFORD, CT

County: HARTFORD COUNTY
 Date Listed: 12/18/78
 Key: Not Reported

H126
 South
 1/2-1 mi
 3101

TEMPLE BETH ISRAEL
 21 Charter Oak Ave.
 HARTFORD, CT

CT201600000499
 CT Historic Sites

County: HARTFORD COUNTY
 Date Listed: 12/01/78
 Key: Not Reported

H127
 South
 1/2-1 mi
 3110

HYDE-ST. JOHN HOUSE
 25 Charter Oak Ave.
 HARTFORD, CT

CT201600000455
 CT Historic Sites

County: HARTFORD COUNTY
 Date Listed: 10/06/77
 Key: Not Reported

K128
 South
 1/2-1 mi
 3179

STS. CYRIL AND METHODIUS CHURCH
 63 Governor St.
 HARTFORD, CT

CT201600000488
 CT Historic Sites

County: HARTFORD COUNTY
 Date Listed: 06/30/83
 Key: Not Reported

J129
 WNW
 1/2-1 mi
 3252

MYERS AND GROSS BUILDING (ASYLUM HILL MRA)
 2 Fraser Pl.
 HARTFORD, CT

CT201600000469
 CT Historic Sites

HISTORIC SITES MAP FINDINGS

Map ID
Direction
Distance
Distance (ft.)

EDR ID
Database

County: HARTFORD COUNTY
Date Listed: 03/31/83
Key: Not Reported

K130
South
1/2-1 mi
3263

POLISH NATIONAL HOME
60 Charter Oak Ave.
HARTFORD, CT

CT201600000478
CT Historic Sites

County: HARTFORD COUNTY
Date Listed: 10/20/83
Key: Not Reported

131
SW
1/2-1 mi
3290

CONNECTICUT STATE LIBRARY AND SUPREME COURT BUILDING
231 Capitol Ave.
HARTFORD, CT

CT201600000422
CT Historic Sites

County: HARTFORD COUNTY
Date Listed: 06/04/81
Key: Not Reported

132
South
1/2-1 mi
3293

Capewell Horse Nail Company
60-70 Popieluszko St.
Hartford, CT

USHBCNP00001153
National Register of Hist. Places

Ref #: 99000927
Multiple Property Name: Not Reported
County: Hartford
Restricted: Not Reported
Certification: LISTED IN THE NATIONAL REGISTER
Certification Date: 20000301
Type: Building
of Contrib Bldgs: 2
of Contrib Sites: Not Reported
of Contrib Objects: Not Reported
of Contrib Structs: Not Reported
Documents: <https://npgallery.nps.gov/AssetDetail/NRIS/99000927>

133
NNW
1/2-1 mi
3312

CT201600000413
CT Historic Sites

HISTORIC SITES MAP FINDINGS

Map ID
Direction
Distance
Distance (ft.)

EDR ID
Database

CLAY HILL HISTORIC DISTRICT (BOUNDARY INCREASE)
8 Florence St.
HARTFORD, CT

County: HARTFORD COUNTY
Date Listed: 02/16/84
Key: Not Reported

134
WSW
1/2-1 mi
3473

Frog Hollow
Roughly bounded by Park River, Capitol Ave., Oak,
Washington, and Madison Sts. and Park Ter.
Hartford, CT

USHDCNP00004930
National Register of Hist. Places

Ref #: 79002635
Multiple Property Name: Not Reported
County: Hartford
Restricted: Not Reported
Certification: LISTED IN THE NATIONAL REGISTER
Certification Date: 19790411
Type: District
of Contrib Bldgs: 865
of Contrib Sites: 0
of Contrib Objects: 0
of Contrib Structs: 0
Documents: <https://npgallery.nps.gov/AssetDetail/NRIS/79002635>

L135
SSW
1/2-1 mi
3612

Engine Company 1 Fire Station
197 Main St. and 36 John St.
Hartford, CT

USHBCNP00001154
National Register of Hist. Places

Ref #: 89000025
Multiple Property Name: Firehouses of Hartford MPS
County: Hartford
Restricted: Not Reported
Certification: LISTED IN THE NATIONAL REGISTER
Certification Date: 19890302
Type: Building
of Contrib Bldgs: 2
of Contrib Sites: 0
of Contrib Objects: 0
of Contrib Structs: 0
Documents: <https://npgallery.nps.gov/AssetDetail/NRIS/89000025>

136
SSE
1/2-1 mi
3637

CT201600000406
CT Historic Sites

HISTORIC SITES MAP FINDINGS

Map ID
 Direction
 Distance
 Distance (ft.)

EDR ID
 Database

CHARTER OAK PLACE (BOUNDARY INCREASE) (District)
 103 Charter Oak Pl.
 HARTFORD, CT

County: HARTFORD COUNTY
 Date Listed: 05/12/82
 Key: Not Reported

L137
 South
 1/2-1 mi
 3698

ENGINE COMPANY 1 FIRE STATION (FIREHOUSES OF HARTFORD MPS)
 197 Main St.
 HARTFORD, CT

CT201600000432
 CT Historic Sites

County: HARTFORD COUNTY
 Date Listed: 03/02/89
 Key: Not Reported

138
 WSW
 1/2-1 mi
 3888

STATE ARSENAL AND ARMORY
 360 Broad St.
 HARTFORD, CT

CT201600000486
 CT Historic Sites

County: HARTFORD COUNTY
 Date Listed: 04/04/96
 Key: Not Reported

139
 SSE
 1/2-1 mi
 3894

CHURCH OF THE GOOD SHEPHERD AND COLT PARISH HOUSE
 155 Wyllys St.
 HARTFORD, CT

CT201600000411
 CT Historic Sites

County: HARTFORD COUNTY
 Date Listed: 02/20/75
 Key: Not Reported

140
 NNW
 1/2-1 mi
 3994

Old North Cemetery
 1821 Main St.
 Hartford, CT

USHSCNP00000315
 National Register of Hist. Places

HISTORIC SITES MAP FINDINGS

Map ID
Direction
Distance
Distance (ft.)

EDR ID
Database

Ref #: 98000964
 Multiple Property Name: Not Reported
 County: Hartford
 Restricted: Not Reported
 Certification: LISTED IN THE NATIONAL REGISTER
 Certification Date: 19980806
 Type: Site
 # of Contrib Bldgs: 1
 # of Contrib Sites: 1
 # of Contrib Objects: 16
 # of Contrib Structs: 0
 Documents: <https://npgallery.nps.gov/AssetDetail/NRIS/98000964>

141
NNW
1/2-1 mi
4042

OLD NORTH CEMETERY
 1821 Main St.
 HARTFORD, CT

CT201600000473
 CT Historic Sites

County: HARTFORD COUNTY
 Date Listed: 08/06/98
 Key: Not Reported

142
South
1/2-1 mi
4138

BARNARD, HENRY, HOUSE
 118 Main St.
 HARTFORD, CT

CT201600000392
 CT Historic Sites

County: HARTFORD COUNTY
 Date Listed: 10/15/66
 Key: NHL

M143
SSE
1/2-1 mi
4181

Colt Industrial District (Boundary Increase)
 34 Sequassen St., 1-3 and 17 Van Dyke Ave. and 47, 49, 50
 and 53 Vredendale Ave.
 Hartford, CT

USHDCNP00004963
 National Register of Hist. Places

Ref #: 01000884
 Multiple Property Name: Not Reported
 County: Hartford
 Restricted: Not Reported
 Certification: LISTED IN THE NATIONAL REGISTER
 Certification Date: 20030325

HISTORIC SITES MAP FINDINGS

Map ID
Direction
Distance
Distance (ft.)

EDR ID
Database

Type:	District
# of Contrib Bldgs:	7
# of Contrib Sites:	Not Reported
# of Contrib Objects:	Not Reported
# of Contrib Structs:	1
Documents:	https://npgallery.nps.gov/AssetDetail/NRIS/01000884

144
SW
1/2-1 mi
4187

BARBOUR, LUCIUS, HOUSE
130 Washington St.
HARTFORD, CT

CT201600000390
CT Historic Sites

County:	HARTFORD COUNTY
Date Listed:	08/21/79
Key:	Not Reported

145
South
1/2-1 mi
4296

Colt Industrial District
Roughly bounded by Wawarme, Wethersfield, Hendricxsen, Van
Dyke Aves., and Stonington, Masseek, and Sequassen Sts.
Hartford, CT

USHDCNP00004965
National Register of Hist. Places

Ref #:	76001987
Multiple Property Name:	Not Reported
County:	Hartford
Restricted:	Not Reported
Certification:	LISTED IN THE NATIONAL REGISTER
Certification Date:	19760608
Type:	District
# of Contrib Bldgs:	19
# of Contrib Sites:	0
# of Contrib Objects:	0
# of Contrib Structs:	1
Documents:	https://npgallery.nps.gov/AssetDetail/NRIS/76001987

M146
SSE
1/2-1 mi
4363

ENGINE COMPANY 6 FIRE STATION/Stuart B. McKinney Shelter
(FIREHOUSES OF HARTFORD MPS)
34 Huyshope Ave.
HARTFORD, CT

CT201600000434
CT Historic Sites

County:	HARTFORD COUNTY
Date Listed:	03/02/89

HISTORIC SITES MAP FINDINGS

Map ID
Direction
Distance
Distance (ft.)

EDR ID
Database

Key: Not Reported

147
WNW
1/2-1 mi
4369

Sigourney Square District
Sargeant, Ashley and May Sts.
Hartford, CT

USHDCNP00004812
National Register of Hist. Places

Ref #: 79002660
Multiple Property Name: Not Reported
County: Hartford
Restricted: Not Reported
Certification: LISTED IN THE NATIONAL REGISTER
Certification Date: 19790116
Type: District
of Contrib Bldgs: 165
of Contrib Sites: 0
of Contrib Objects: 0
of Contrib Structs: 0
Documents: <https://npgallery.nps.gov/AssetDetail/NRIS/79002660>

148
South
1/2-1 mi
4430

Colt Industrial District
Roughly bounded by Wawarme, Wethersfield, Hendricxsen, Van
Dyke Aves., and Stonington, Masseek, and Sequassen Sts.
Hartford, CT

USHDCNP00004969
National Register of Hist. Places

Ref #: 76001987
Multiple Property Name: Not Reported
County: Hartford
Restricted: Not Reported
Certification: LISTED IN THE NATIONAL REGISTER
Certification Date: 19760608
Type: District
of Contrib Bldgs: 19
of Contrib Sites: 0
of Contrib Objects: 0
of Contrib Structs: 1
Documents: <https://npgallery.nps.gov/AssetDetail/NRIS/76001987>

M149
SSE
1/2-1 mi
4511

Colt Industrial District (Boundary Increase)
34 Sequassen St., 1-3 and 17 Van Dyke Ave. and 47, 49, 50
and 53 Vredendale Ave.

USHDCNP00004967
National Register of Hist. Places

HISTORIC SITES MAP FINDINGS

Map ID
 Direction
 Distance
 Distance (ft.)

EDR ID
 Database

Hartford, CT

Ref #: 01000884
 Multiple Property Name: Not Reported
 County: Hartford
 Restricted: Not Reported
 Certification: LISTED IN THE NATIONAL REGISTER
 Certification Date: 20030325
 Type: District
 # of Contrib Bldgs: 7
 # of Contrib Sites: Not Reported
 # of Contrib Objects: Not Reported
 # of Contrib Structs: 1
 Documents: <https://npgallery.nps.gov/AssetDetail/NRIS/01000884>

**150
 South
 1/2-1 mi
 4598**

**Congress Street
 Both sides of Congress St. from Wyllys to Morris Sts.
 Hartford, CT**

**USHDCNP00004971
 National Register of Hist. Places**

Ref #: 75001927
 Multiple Property Name: Not Reported
 County: Hartford
 Restricted: Not Reported
 Certification: LISTED IN THE NATIONAL REGISTER
 Certification Date: 19751006
 Type: District
 # of Contrib Bldgs: 28
 # of Contrib Sites: 0
 # of Contrib Objects: 0
 # of Contrib Structs: 0
 Documents: <https://npgallery.nps.gov/AssetDetail/NRIS/75001927>

**O151
 West
 1/2-1 mi
 4642**

**Asylum Avenue District
 Asylum and Farmington Aves., and Sigourney St.
 Hartford, CT**

**USHDCNP00004860
 National Register of Hist. Places**

Ref #: 79002672
 Multiple Property Name: Asylum Hill MRA
 County: Hartford
 Restricted: Not Reported
 Certification: LISTED IN THE NATIONAL REGISTER
 Certification Date: 19791129
 Type: District
 # of Contrib Bldgs: 26
 # of Contrib Sites: 0

HISTORIC SITES MAP FINDINGS

Map ID
Direction
Distance
Distance (ft.)

EDR ID
Database

of Contrib Objects: 0
of Contrib Structs: 0
Documents: <https://npgallery.nps.gov/AssetDetail/NRIS/79002672>

N152
North
1/2-1 mi
4696

UNION BAPTIST CHURCH (ST. THOMAS'S CHURCH)
1913 and 1921 Main St.
HARTFORD, CT

CT201600000503
CT Historic Sites

County: HARTFORD COUNTY
Date Listed: 08/15/79
Key: Not Reported

153
WNW
1/2-1 mi
4725

Nook Farm and Woodland Street District
Woodland, Gillett, and Forest Sts., and Farmington Ave.
Hartford, CT

USHDCNP00004838
National Register of Hist. Places

Ref #: 79002674
Multiple Property Name: Asylum Hill MRA
County: Hartford
Restricted: Not Reported
Certification: LISTED IN THE NATIONAL REGISTER
Certification Date: 19791129
Type: District
of Contrib Bldgs: 34
of Contrib Sites: 0
of Contrib Objects: 0
of Contrib Structs: 0
Documents: <https://npgallery.nps.gov/AssetDetail/NRIS/79002674>

O154
West
1/2-1 mi
4728

Asylum Avenue District
Asylum and Farmington Aves., and Sigourney St.
Hartford, CT

USHDCNP00004846
National Register of Hist. Places

Ref #: 79002672
Multiple Property Name: Asylum Hill MRA
County: Hartford
Restricted: Not Reported
Certification: LISTED IN THE NATIONAL REGISTER
Certification Date: 19791129
Type: District

HISTORIC SITES MAP FINDINGS

Map ID
Direction
Distance
Distance (ft.)

EDR ID
Database

of Contrib Bldgs: 26
 # of Contrib Sites: 0
 # of Contrib Objects: 0
 # of Contrib Structs: 0
 Documents: <https://npgallery.nps.gov/AssetDetail/NRIS/79002672>

155
SSE
1/2-1 mi
4736

COLT INDUSTRIAL DISTRICT (BOUNDARY INCREASE)
 34 Sequassen St., 1-3 and 17 Van Dyke Ave. and 47,49, 50 and
 53 Vredendale Ave.
 HARTFORD, CT

CT201600000415
CT Historic Sites

County: HARTFORD COUNTY
 Date Listed: 03/25/03
 Key: Not Reported

P156
NW
1/2-1 mi
4746

Upper Albany Historic District
 Roughly bounded by Holcomb St., Vine St., Homestead Ave.,
 and Woodland and Ridgefield Sts.
 Hartford, CT

USHDCNP00004760
National Register of Hist. Places

Ref #: 86003383
 Multiple Property Name: Not Reported
 County: Hartford
 Restricted: Not Reported
 Certification: LISTED IN THE NATIONAL REGISTER
 Certification Date: 19860929
 Type: District
 # of Contrib Bldgs: 631
 # of Contrib Sites: 0
 # of Contrib Objects: 0
 # of Contrib Structs: 1
 Documents: <https://npgallery.nps.gov/AssetDetail/NRIS/86003383>

157
WNW
1/2-1 mi
4771

Collins and Townley Streets District
 Collins and Townley Sts.
 Hartford, CT

USHDCNP00004822
National Register of Hist. Places

Ref #: 79002676
 Multiple Property Name: Asylum Hill MRA
 County: Hartford

HISTORIC SITES MAP FINDINGS

Map ID
Direction
Distance
Distance (ft.)

EDR ID
Database

Restricted: Not Reported
 Certification: LISTED IN THE NATIONAL REGISTER
 Certification Date: 19791129
 Type: District
 # of Contrib Bldgs: 65
 # of Contrib Sites: 0
 # of Contrib Objects: 0
 # of Contrib Structs: 0
 Documents: <https://npgallery.nps.gov/AssetDetail/NRIS/79002676>

158
West
1/2-1 mi
4823

Nook Farm and Woodland Street District
Woodland, Gillett, and Forest Sts., and Farmington Ave.
Hartford, CT

USHDCNP00004887
National Register of Hist. Places

Ref #: 79002674
 Multiple Property Name: Asylum Hill MRA
 County: Hartford
 Restricted: Not Reported
 Certification: LISTED IN THE NATIONAL REGISTER
 Certification Date: 19791129
 Type: District
 # of Contrib Bldgs: 34
 # of Contrib Sites: 0
 # of Contrib Objects: 0
 # of Contrib Structs: 0
 Documents: <https://npgallery.nps.gov/AssetDetail/NRIS/79002674>

P159
NW
1/2-1 mi
4844

Clay Hill Historic District
Roughly bounded by Main, Mather, Garden, and Walnut Sts.
Hartford, CT

USHDCNP00004808
National Register of Hist. Places

Ref #: 83001258
 Multiple Property Name: Not Reported
 County: Hartford
 Restricted: Not Reported
 Certification: LISTED IN THE NATIONAL REGISTER
 Certification Date: 19830616
 Type: District
 # of Contrib Bldgs: 221
 # of Contrib Sites: 2
 # of Contrib Objects: 0
 # of Contrib Structs: 1
 Documents: <https://npgallery.nps.gov/AssetDetail/NRIS/83001258>

HISTORIC SITES MAP FINDINGS

Map ID
Direction
Distance
Distance (ft.)

EDR ID
Database

N160
North
1/2-1 mi
4984

MATHER HOMESTEAD
2 Mahl Ave.
HARTFORD, CT

CT201600000466
CT Historic Sites

County: HARTFORD COUNTY
Date Listed: 04/29/82
Key: Not Reported

161
NNW
1/2-1 mi
5163

CANTY, MARIETTA, HOUSE
61 Mahl Ave.
HARTFORD, CT

CT201600000400
CT Historic Sites

County: HARTFORD COUNTY
Date Listed: 12/15/00
Key: Not Reported

162
NW
1/2-1 mi
5179

BETH HAMEDRASH HAGODOL SYNAGOGUE (HISTORIC SYNAGOGUES OF CONNECTICUT MPS)
370 Garden St.
HARTFORD, CT

CT201600000388
CT Historic Sites

County: HARTFORD COUNTY
Date Listed: 05/11/95
Key: Not Reported

UNMAPPABLE HISTORIC SITES

Due to poor or inadequate address information, the following sites were not mapped:

Status
EDR ID
Database

**ADDITIONAL DOCUMENTATION, BOUNDARY REVISION, APPROVED
Not Reported
HARTFORD, CT**

Unmappable
CT2016000000417
CT Historic Sites

County: HARTFORD COUNTY
Date Listed: 10/06/08
Key: Not Reported

**ALLEN PLACE?LINCOLN STREET HISTORIC DISTRICT
Roughly bounded by Madison St., Washington St., Vernon St.,
and Zion Hill Cemetery,
HARTFORD, CT**

Unmappable
CT2016000000381
CT Historic Sites

County: HARTFORD COUNTY
Date Listed: 08/28/03
Key: Not Reported

**AMBASSADOR APARTMENTS
206-210 Farmington Avenue
HARTFORD, CT**

Unmappable
CT2016000000382
CT Historic Sites

County: HARTFORD COUNTY
Date Listed: 10/16/08
Key: Not Reported

**ANN STREET HISTORIC DISTRICT
Allyn, Ann, Asylum, Church, Hicks, and Pearl Sts.,
HARTFORD, CT**

Unmappable
CT2016000000383
CT Historic Sites

County: HARTFORD COUNTY
Date Listed: 11/28/83
Key: Not Reported

APARTMENT AT 49-51 SPRING STREET (ASYLUM HILL MRA)

Unmappable
CT2016000000386
CT Historic Sites

UNMAPPABLE HISTORIC SITES

Due to poor or inadequate address information, the following sites were not mapped:

Status
EDR ID
Database

**49-51 Spring St.
HARTFORD, CT**

County: HARTFORD COUNTY
Date Listed: 03/31/83
Key: Not Reported

**ASYLUM HILL MULTIPLE RESOURCE AREA (PARTIAL INVENTORY)
This area includes various districts and individual
properties at various locations
HARTFORD, CT**

Unmappable
CT201600000385
CT Historic Sites

County: HARTFORD COUNTY
Date Listed: 11/29/79
Key: Not Reported

**BATTERSON BLOCK (DOWNTOWN HARTFORD MRA)
26-28 High St.
HARTFORD, CT**

Unmappable
CT201600000393
CT Historic Sites

County: HARTFORD COUNTY
Date Listed: 12/23/84
Key: Not Reported

**BUCKINGHAM SQUARE DISTRICT
Main and Buckingham Sts., Linden Pl. and Capitol Ave.
HARTFORD, CT**

Unmappable
CT201600000394
CT Historic Sites

County: HARTFORD COUNTY
Date Listed: 06/05/77
Key: Not Reported

**BUCKINGHAM SQUARE HISTORIC DISTRICT (BOUNDARY INCREASE)
248-250 Hudson St.
HARTFORD, CT**

Unmappable
CT201600000395
CT Historic Sites

UNMAPPABLE HISTORIC SITES

Due to poor or inadequate address information, the following sites were not mapped:

Status
EDR ID
Database

County: HARTFORD COUNTY
Date Listed: 11/30/82
Key: Not Reported

BULKELEY BRIDGE
I-84 over the Connecticut River
HARTFORD, CT

Unmappable
CT201600000396
CT Historic Sites

County: HARTFORD COUNTY
Date Listed: 10/10/93
Key: Not Reported

BUSHNELL PARK
Bounded by Elm, Jewell, and Trinity Sts.
HARTFORD, CT

Unmappable
CT201600000398
CT Historic Sites

County: HARTFORD COUNTY
Date Listed: 10/22/70
Key: Not Reported

CAPEN-CLARK HISTORIC DISTRICT
Capen, Clark, Elmer, Barbour, Martin and Main Sts.
HARTFORD, CT

Unmappable
CT201600000401
CT Historic Sites

County: HARTFORD COUNTY
Date Listed: 04/27/82
Key: Not Reported

CAPEWELL HORSE NAIL COMPANY
60-70 Popielusko St.
HARTFORD, CT

Unmappable
CT201600000402
CT Historic Sites

County: HARTFORD COUNTY
Date Listed: 03/01/00
Key: Not Reported

UNMAPPABLE HISTORIC SITES

Due to poor or inadequate address information, the following sites were not mapped:

Status
EDR ID
Database

CENTRAL AVENUE-CENTER CEMETERY HISTORIC DISTRICT
Center Ave. from Main St. to Elm St. and Center Cemetery
EAST HARTFORD, CT

Unmappable
CT201600000329
CT Historic Sites

County: HARTFORD COUNTY
Date Listed: 04/19/93
Key: Not Reported

CHARTER OAK BANK BUILDING
114-124 Asylum St.
HARTFORD, CT

Unmappable
CT201600000404
CT Historic Sites

County: HARTFORD COUNTY
Date Listed: 10/11/78
Key: Not Reported

CHARTER OAK PLACE (District)
7-40 Charter Oak Pl.
HARTFORD, CT

Unmappable
CT201600000405
CT Historic Sites

County: HARTFORD COUNTY
Date Listed: 01/20/78
Key: Not Reported

CHEVRY LOMDAY MISHNAYES SYNAGOGUE (HISTORIC SYNAGOGUES OF CONNECTICUT MPS)
148-150 Bedford St.
HARTFORD, CT

Unmappable
CT201600000408
CT Historic Sites

County: HARTFORD COUNTY
Date Listed: 05/11/95
Key: Not Reported

CLAY HILL HISTORIC DISTRICT

Unmappable
CT201600000412
CT Historic Sites

UNMAPPABLE HISTORIC SITES

Due to poor or inadequate address information, the following sites were not mapped:

Status
EDR ID
Database

**Roughly bounded by Main, Mather, Garden and Walnut Sts.
HARTFORD, CT**

County: HARTFORD COUNTY
Date Listed: 06/16/83
Key: Not Reported

**COLT INDUSTRIAL DISTRICT
Huyshope, Van Block, Curcumbe and Van Dyke Aves., Colt Park
HARTFORD, CT**

Unmappable
CT201600000414
CT Historic Sites

County: HARTFORD COUNTY
Date Listed: 06/08/76
Key: Not Reported

**COLTSVILLE HISTORIC DISTRICT
(formerly Colt Industrial District), Roughly bounded by
Curcombe St., Huyshope Ave., Van Block, Vredendale, Van
Dyke, Wethersfield Aves., and Wyllys St.
HARTFORD, CT**

Unmappable
CT201600000416
CT Historic Sites

County: HARTFORD COUNTY
Date Listed: Not Reported
Key: Not Reported

**CONGRESS STREET DISTRICT
Congress St.
HARTFORD, CT**

Unmappable
CT201600000419
CT Historic Sites

County: HARTFORD COUNTY
Date Listed: 10/06/75
Key: Not Reported

**CONGRESS STREET HISTORIC DISTRICT (BOUNDARY INCREASE)
54, 56, 58 Maple Ave.**

Unmappable
CT201600000420
CT Historic Sites

UNMAPPABLE HISTORIC SITES

Due to poor or inadequate address information, the following sites were not mapped:

Status
EDR ID
Database

HARTFORD, CT

County: HARTFORD COUNTY
Date Listed: 07/24/92
Key: Not Reported

CONNECTICUT STATE CAPITOL Capitol Ave. HARTFORD, CT

Unmappable
CT201600000421
CT Historic Sites

County: HARTFORD COUNTY
Date Listed: 10/30/70
Key: NHL

DEPARTMENT STORE HISTORIC DISTRICT (Hartford Downtown MRA) 884-956 Main St. and 36 Talcott St. HARTFORD, CT

Unmappable
CT201600000426
CT Historic Sites

County: HARTFORD COUNTY
Date Listed: 03/23/95
Key: Not Reported

DILLON BUILDING 69-71 Pratt St. HARTFORD, CT

Unmappable
CT201600000427
CT Historic Sites

County: HARTFORD COUNTY
Date Listed: 02/11/82
Key: Not Reported

DOWNTOWN HARTFORD MULTIPLE RESOURCE AREA (PARTIAL INVENTORY) This area includes various districts and individual properties at various locations HARTFORD, CT

Unmappable
CT201600000428
CT Historic Sites

UNMAPPABLE HISTORIC SITES

Due to poor or inadequate address information, the following sites were not mapped:

Status
EDR ID
Database

County: HARTFORD COUNTY
Date Listed: 12/23/84
Key: Not Reported

DOWNTOWN MAIN STREET HISTORIC DISTRICT
Roughly bounded by Main St., Governor St., Chapman Pl. and
Burnside Ave.,
EAST HARTFORD, CT

Unmappable
CT201600000330
CT Historic Sites

County: HARTFORD COUNTY
Date Listed: 12/20/96
Key: Not Reported

DOWNTOWN NORTH HISTORIC DISTRICT
Roughly Ann, Atlanta, Ely, High, Main and Pleasant Sts.
HARTFORD, CT

Unmappable
CT201600000429
CT Historic Sites

County: HARTFORD COUNTY
Date Listed: 05/06/04
Key: Not Reported

ELIZABETH PARK (also in West Hartford)
Asylum Ave.
HARTFORD, CT

Unmappable
CT201600000430
CT Historic Sites

County: HARTFORD COUNTY
Date Listed: 03/10/83
Key: Not Reported

ELM STREET HISTORIC DISTRICT
71-166 Capitol Ave., 55-97 Elm St., and 20-30 Trinity St
HARTFORD, CT

Unmappable
CT201600000431
CT Historic Sites

County: HARTFORD COUNTY
Date Listed: 06/28/84

UNMAPPABLE HISTORIC SITES

Due to poor or inadequate address information, the following sites were not mapped:

Status
EDR ID
Database

Key: Not Reported

FAIRFIELD AVENUE HISTORIC DISTRICT
Roughly bounded by Fairfield Avenue, Trinity College, to
Cedar Hill Cemetery
HARTFORD, CT

Unmappable
CT201600000438
CT Historic Sites

County: HARTFORD COUNTY
Date Listed: 07/19/11
Key: Not Reported

FIREHOUSES OF HARTFORD MPS
Not Reported
HARTFORD, CT

Unmappable
CT201600000439
CT Historic Sites

County: HARTFORD COUNTY
Date Listed: 05/03/78
Key: Not Reported

FIRST CONGREGATIONAL CHURCH OF EAST HARTFORD AND PARSONAGE
829-837 Main St.
EAST HARTFORD, CT

Unmappable
CT201600000331
CT Historic Sites

County: HARTFORD COUNTY
Date Listed: 03/25/82
Key: Not Reported

FOURTH CONGREGATIONAL CHURCH
Albany Ave. at Vine St.
HARTFORD, CT

Unmappable
CT201600000444
CT Historic Sites

County: HARTFORD COUNTY
Date Listed: 04/12/82
Key: Not Reported

UNMAPPABLE HISTORIC SITES

Due to poor or inadequate address information, the following sites were not mapped:

Status
EDR ID
Database

FROG HOLLOW
(District), Capitol Ave. between Oak St. and Park Ter.
HARTFORD, CT

Unmappable
CT2016000000445
CT Historic Sites

County: HARTFORD COUNTY
Date Listed: 04/11/79
Key: Not Reported

FROG HOLLOW HISTORIC DISTRICT (BOUNDARY INCREASE)
Bounded by Park Tr., Hillside Ave., Hamilton and Summit Sts.
HARTFORD, CT

Unmappable
CT2016000000446
CT Historic Sites

County: HARTFORD COUNTY
Date Listed: 03/01/84
Key: Not Reported

GARVAN-CARROLL HISTORIC DISTRICT
Roughly bounded by S. Prospect, Chapel and Main Sts. and
I-84,
EAST HARTFORD, CT

Unmappable
CT2016000000332
CT Historic Sites

County: HARTFORD COUNTY
Date Listed: 08/26/91
Key: Not Reported

GOODWIN BLOCK (District)
219-275 Asylum St., 5-17 Hayes St., 210-228 Pearl St.
HARTFORD, CT

Unmappable
CT2016000000447
CT Historic Sites

County: HARTFORD COUNTY
Date Listed: 03/26/76
Key: Not Reported

GRANDVIEW TERRACE BOULEVARD HISTORIC DISTRICT

Unmappable
CT2016000000448
CT Historic Sites

UNMAPPABLE HISTORIC SITES

Due to poor or inadequate address information, the following sites were not mapped:

Status
EDR ID
Database

Roughly along Grandview Terrace
HARTFORD, CT

County: HARTFORD COUNTY
Date Listed: 12/27/02
Key: Not Reported

HARTFORD GOLF CLUB HISTORIC DISTRICT
(also in West Hartford), Simsbury Rd., Bloomfield and Albany
Aves., Norwood Rd Mohawk and Mohegan Drs.
HARTFORD, CT

Unmappable
CT201600000451
CT Historic Sites

County: HARTFORD COUNTY
Date Listed: 06/26/86
Key: Not Reported

HARTFORD UNION STATION
Union Pl.
HARTFORD, CT

Unmappable
CT201600000453
CT Historic Sites

County: HARTFORD COUNTY
Date Listed: 11/25/75
Key: HAER

HIGH STREET HISTORIC DISTRICT
402-418 Asylum St. 28 High St. and 175-189 Allyn St.
HARTFORD, CT

Unmappable
CT201600000454
CT Historic Sites

County: HARTFORD COUNTY
Date Listed: 07/08/98
Key: Not Reported

HOUSE AT 36 FOREST STREET (ASYLUM HILL MRA)
Not Reported
HARTFORD, CT

Unmappable
CT201600000443
CT Historic Sites

UNMAPPABLE HISTORIC SITES

Due to poor or inadequate address information, the following sites were not mapped:

Status
EDR ID
Database

County: HARTFORD COUNTY
Date Listed: 04/20/66
Key: Not Reported

HOUSES AT 140 AND 144 RETREAT AVENUE
Not Reported
HARTFORD, CT

Unmappable
CT2016000000482
CT Historic Sites

County: HARTFORD COUNTY
Date Listed: 02/25/82
Key: Not Reported

JEFFERSON-SEYMOUR DISTRIC
Roughly bounded by Jefferson, Seymour, Wadsworth and
Buckingham Sts.
HARTFORD, CT

Unmappable
CT2016000000457
CT Historic Sites

County: HARTFORD COUNTY
Date Listed: 09/05/58
Key: Not Reported

JUDD AND ROOT BUILDING (DOWNTOWN HARTFORD MRA)
175-189 Allyn St.
HARTFORD, CT

Unmappable
CT2016000000459
CT Historic Sites

County: HARTFORD COUNTY
Date Listed: 12/23/84
Key: Not Reported

LEWIS STREET DISTRICT
1-33, 24-36 Lewis St., 8-28 Trumbull St. and 60 Gold St.
HARTFORD, CT

Unmappable
CT2016000000461
CT Historic Sites

County: HARTFORD COUNTY
Date Listed: 01/30/76

UNMAPPABLE HISTORIC SITES

Due to poor or inadequate address information, the following sites were not mapped:

Status
EDR ID
Database

Key: Not Reported

LITTLE HOLLYWOOD HISTORIC DISTRICT
Farmington Ave., Owen, Frederick and Dennison Sts.
HARTFORD, CT

Unmappable
CT201600000463
CT Historic Sites

County: HARTFORD COUNTY
Date Listed: 04/29/82
Key: Not Reported

LYMAN HOUSE
(Town and County Club), 22 Woodland St.
HARTFORD, CT

Unmappable
CT201600000464
CT Historic Sites

County: HARTFORD COUNTY
Date Listed: 10/31/75
Key: Not Reported

MAIN STREET HISTORIC DISTRICT NO. 2 (DOWNTOWN HARTFORD MRA)
W. Main St., N. Central Row, E. Prospect St. and N. Atheneum
Sq.
HARTFORD, CT

Unmappable
CT201600000465
CT Historic Sites

County: HARTFORD COUNTY
Date Listed: 12/23/84
Key: Not Reported

NAUBUC AVENUE-BROAD STREET HISTORIC DISTRICT
Roughly along Broad St. and Naubuc Ave.
EAST HARTFORD, CT

Unmappable
CT201600000334
CT Historic Sites

County: HARTFORD COUNTY
Date Listed: 12/04/98
Key: Not Reported

UNMAPPABLE HISTORIC SITES

Due to poor or inadequate address information, the following sites were not mapped:

Status
EDR ID
Database

OXFORD-WHITNEY STREETS HISTORIC DISTRICTS
Fern St., Oxford St.and Whitney St.
HARTFORD, CT

Unmappable
CT2016000000474
CT Historic Sites

County: HARTFORD COUNTY
Date Listed: 11/10/10
Key: Not Reported

PARKSIDE HISTORIC DISTRICT
176-230 Wethersfield Ave.
HARTFORD, CT

Unmappable
CT2016000000475
CT Historic Sites

County: HARTFORD COUNTY
Date Listed: 05/31/84
Key: Not Reported

PHOENIX LIFE INSURANCE COMPANY BUILDING
One American Row
HARTFORD, CT

Unmappable
CT2016000000477
CT Historic Sites

County: HARTFORD COUNTY
Date Listed: 01/21/05
Key: Not Reported

PRATT STREET HISTORIC DISTRICT
31-101 and 32-110 Pratt St., 196-260 Trumbull St.
HARTFORD, CT

Unmappable
CT2016000000480
CT Historic Sites

County: HARTFORD COUNTY
Date Listed: 03/10/83
Key: Not Reported

PROSPECT AVENUE HISTORIC DISTRICT
(also in West Hartford), Roughly bounded by Albany Ave., N.

Unmappable
CT2016000000481
CT Historic Sites

UNMAPPABLE HISTORIC SITES

Due to poor or inadequate address information, the following sites were not mapped:

Status
EDR ID
Database

Branch of Park River, Elizabeth and Fern Sts., Prospect and
Asylum Aves. And Sycamore Rd.
HARTFORD, CT

County: HARTFORD COUNTY
Date Listed: 08/29/85
Key: Not Reported

SIGOURNEY SQUARE HISTORIC DISTRICT
Sargeant, Ashley, and May Sts.
HARTFORD, CT

Unmappable
CT201600000490
CT Historic Sites

County: HARTFORD COUNTY
Date Listed: 01/16/79
Key: Not Reported

SIGOURNEY SQUARE HISTORIC DISTRICT (BOUNDARY INCREASE)
216-232 Garden St.
HARTFORD, CT

Unmappable
CT201600000491
CT Historic Sites

County: HARTFORD COUNTY
Date Listed: 12/21/83
Key: Not Reported

SOUTH GREEN HISTORIC DISTRICT
Wethersfield Ave., Alden, Dean, Main, Morris, Stonington and
Wyllys Sts.
HARTFORD, CT

Unmappable
CT201600000494
CT Historic Sites

County: HARTFORD COUNTY
Date Listed: 11/17/77
Key: Not Reported

SPRING GROVE CEMETERY STACKPOLE, MOORE AND TRYON BUILDING
105-115 Asylum St.

Unmappable
CT201600000496
CT Historic Sites

UNMAPPABLE HISTORIC SITES

Due to poor or inadequate address information, the following sites were not mapped:

Status
EDR ID
Database

HARTFORD, CT

County: HARTFORD COUNTY
Date Listed: 10/19/78
Key: Not Reported

ST. PAUL'S METHODIST EPISCOPAL CHURCH 1886-1906 Park St. HARTFORD, CT

Unmappable
CT201600000487
CT Historic Sites

County: HARTFORD COUNTY
Date Listed: 08/02/84
Key: Not Reported

U.S. POST OFFICE AND FEDERAL BUILDING 135-149 High St. HARTFORD, CT

Unmappable
CT201600000501
CT Historic Sites

County: HARTFORD COUNTY
Date Listed: 10/19/81
Key: Not Reported

UPPER ALBANY HISTORIC DISTRICT Roughly bounded by Holcomb and Vine Sts., Homestead Ave., and Woodland and Ridgefield Sts. HARTFORD, CT

Unmappable
CT201600000504
CT Historic Sites

County: HARTFORD COUNTY
Date Listed: 09/29/86
Key: Not Reported

WASHINGTON STREET SCHOOL (Michael D. Fox Elementary School), 461 Washington St. HARTFORD, CT

Unmappable
CT201600000506
CT Historic Sites

UNMAPPABLE HISTORIC SITES

Due to poor or inadequate address information, the following sites were not mapped:

Status
EDR ID
Database

County: HARTFORD COUNTY
Date Listed: 02/19/82
Key: Not Reported

WATKINSON JUVENILE ASYLUM AND FARM SCHOOL
140, 180 and 190 Bloomfield Ave.
HARTFORD, CT

Unmappable
CT201600000507
CT Historic Sites

County: HARTFORD COUNTY
Date Listed: 03/23/95
Key: Not Reported

WEST BOULEVARD HISTORIC DISTRICT
Roughly along Rodney St., and West Boulevard
HARTFORD, CT

Unmappable
CT201600000509
CT Historic Sites

County: HARTFORD COUNTY
Date Listed: 03/22/07
Key: Not Reported

WEST END NORTH HISTORIC DISTRICT
(also in West Hartford), Roughly bounded by Farmington Ave.,
Lorraine, Sherman, Fern, and Highland Sts.
HARTFORD, CT

Unmappable
CT201600000510
CT Historic Sites

County: HARTFORD COUNTY
Date Listed: 07/25/85
Key: Not Reported

WEST END SOUTH HISTORIC DISTRICT
(also in West Hartford), Roughly bounded by Farmington Ave.,
Whitney and S. Whitney Sts., West Blvd., and Prospect Ave.
HARTFORD, CT

Unmappable
CT201600000511
CT Historic Sites

County: HARTFORD COUNTY

UNMAPPABLE HISTORIC SITES

Due to poor or inadequate address information, the following sites were not mapped:

Status
EDR ID
Database

Date Listed: 04/11/85
Key: Not Reported

WIDOWS? HOMES
1846-1860 N. Main St.
HARTFORD, CT

Unmappable
CT201600000513
CT Historic Sites

County: HARTFORD COUNTY
Date Listed: 03/10/83
Key: Not Reported

Flood Plain Map



- | | | | | | |
|--|-----------------|--|--------------------------------|--|------------------------------------|
| | Major Roads | | Power Lines | | Water |
| | Contour Lines | | Pipe Lines | | 100-year flood zone |
| | Waterways | | Fault Lines | | 500-year flood zone |
| | County Boundary | | Electronic FEMA data available | | Electronic FEMA data not available |
| | Airports | | | | |

SITE NAME: NEPAsrch Sample Report
 ADDRESS: 100 Main Street
 Hartford CT 06103
 LAT/LONG: 41.768036 / -72.673004

CLIENT: Environmental Data Resources
 CONTACT: Thomas M Valentine
 INQUIRY #: 5177329.1s
 DATE: February 5, 2018

FLOOD PLAIN MAP FINDINGS

Source: FEMA FIRM Flood Data, FEMA Q3 Flood Data

Flood Panel Number	FEMA Source Type
--------------------	------------------

Flood Plain panel at target property:

09003C0368G	(FEMA FIRM Flood data)
-------------	------------------------

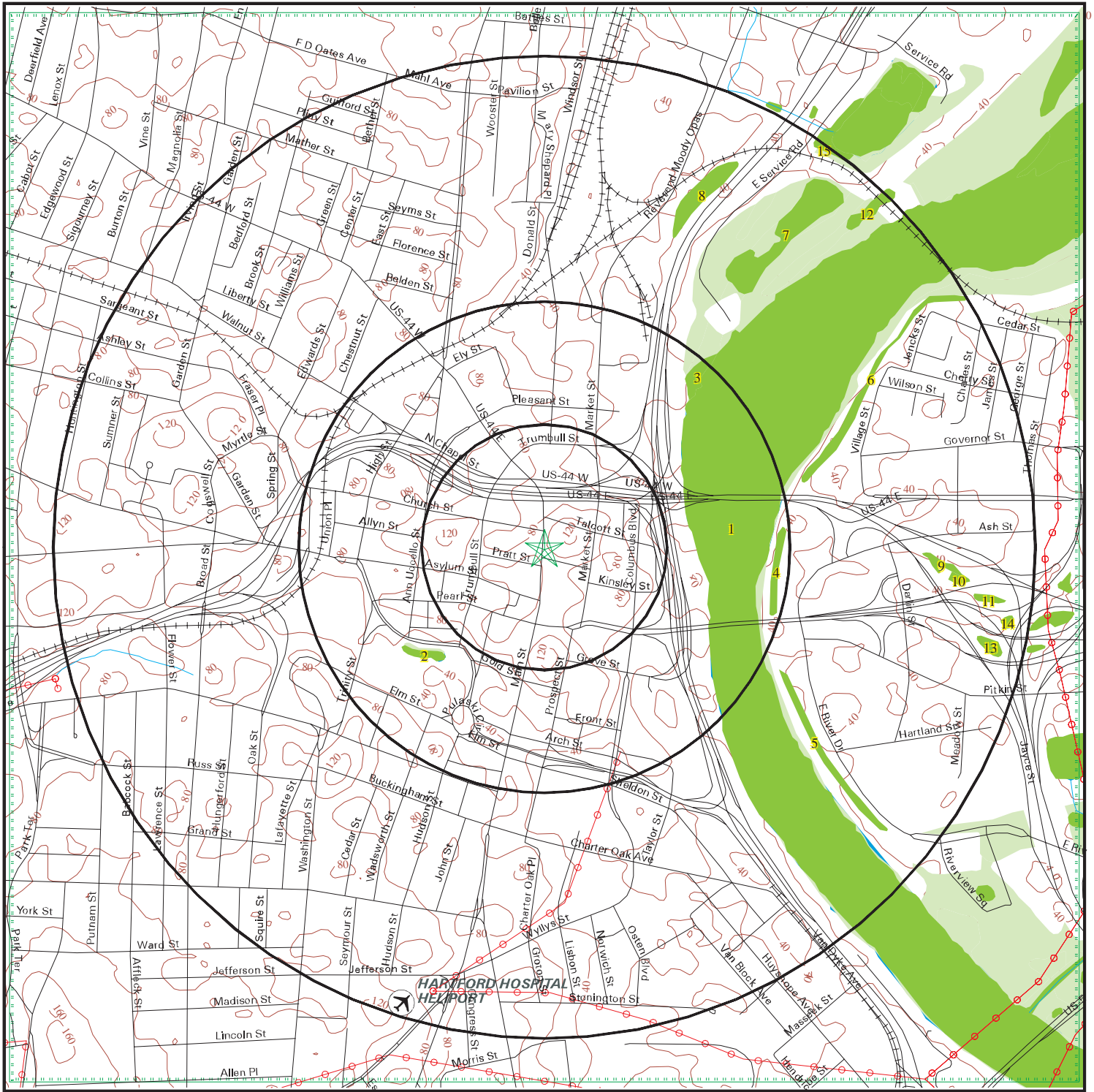
Additional Flood Plain panel(s) in search area:













09003C0366G	(FEMA FIRM Flood data)
-------------	------------------------

09003C0364F	(FEMA FIRM Flood data)
-------------	------------------------

09003C0369G	(FEMA FIRM Flood data)
-------------	------------------------

National Wetlands Inventory Map



-  Major Roads
-  Contour Lines
-  Waterways
-  County Boundary
-  Airports
-  Power Lines
-  Fault Lines
-  Water
-  National Wetlands Inventory
-  State Wetlands
-  Electronic NWI data available
-  Electronic NWI data not available



SITE NAME: NEPASearch Sample Report
 ADDRESS: 100 Main Street
 Hartford CT 06103
 LAT/LONG: 41.768036 / -72.673004

CLIENT: Environmental Data Resources
 CONTACT: Thomas M Valentine
 INQUIRY #: 5177329.1s
 DATE: February 5, 2018

WETLANDS MAP FINDINGS

Source: Fish and Wildlife Service NWI data

NWI hardcopy map at target property: Hartford North

Additional NWI hardcopy map(s) in search area:

Not reported in source data

Map ID	Direction	Distance	Distance (ft.)	Code and Description*	Database
1	ENE	1/4-1/2 mi	1559	R1UBV [R] Riverine [1] Tidal [UB] Unconsolidated Bottom [V] Permanent -Tidal Lat/Lon: 41.768906 / -72.667412	NWI
2	SW	1/4-1/2 mi	1570	PUBHx [P] Palustrine [UB] Unconsolidated Bottom [H] Permanently Flooded [x] Excavated Lat/Lon: 41.764881 / -72.676926	NWI
3	NE	1/4-1/2 mi	2227	PFO1R [P] Palustrine [FO] Forested [1] Broad-Leaved Deciduous [R] Seasonal-Tidal Lat/Lon: 41.772385 / -72.667274	NWI
4	East	1/4-1/2 mi	2460	PEM1C [P] Palustrine [EM] Emergent [1] Persistent [C] Seasonally Flooded Lat/Lon: 41.767147 / -72.664070	NWI
5	ESE	1/2-1 mi	2842	PEM1C [P] Palustrine [EM] Emergent [1] Persistent [C] Seasonally Flooded Lat/Lon: 41.764423 / -72.663773	NWI
6	ENE	1/2-1 mi	2857	PEM1E [P] Palustrine [EM] Emergent [1] Persistent [E] Seasonally Flooded/Saturated Lat/Lon: 41.769970 / -72.662849	NWI
7	NE	1/2-1 mi	3450	PFO1E [P] Palustrine [FO] Forested [1] Broad-Leaved Deciduous [E] Seasonally Flooded/Saturated Lat/Lon: 41.775566 / -72.665344	NWI
8	NNE	1/2-1 mi	3600	PFO1A [P] Palustrine [FO] Forested [1] Broad-Leaved Deciduous [A] Temporarily Flooded Lat/Lon: 41.777145 / -72.667900	NWI

*See Wetland Classification System for additional information.

WETLANDS MAP FINDINGS

Map ID Direction Distance Distance (ft.)	Code and Description*	Database
9 East 1/2-1 mi 4062	PEM1E [P] Palustrine [EM] Emergent [1] Persistent [E] Seasonally Flooded/Saturated Lat/Lon: 41.767857 / -72.658119	NWI
10 East 1/2-1 mi 4356	PFO1E [P] Palustrine [FO] Forested [1] Broad-Leaved Deciduous [E] Seasonally Flooded/Saturated Lat/Lon: 41.767078 / -72.657089	NWI
11 East 1/2-1 mi 4640	PEM1E [P] Palustrine [EM] Emergent [1] Persistent [E] Seasonally Flooded/Saturated Lat/Lon: 41.766621 / -72.656097	NWI
12 NE 1/2-1 mi 4727	PFO1A [P] Palustrine [FO] Forested [1] Broad-Leaved Deciduous [A] Temporarily Flooded Lat/Lon: 41.777416 / -72.661034	NWI
13 ESE 1/2-1 mi 4748	PEM1E [P] Palustrine [EM] Emergent [1] Persistent [E] Seasonally Flooded/Saturated Lat/Lon: 41.765354 / -72.655975	NWI
14 East 1/2-1 mi 4968	PEM1E [P] Palustrine [EM] Emergent [1] Persistent [E] Seasonally Flooded/Saturated Lat/Lon: 41.765869 / -72.655029	NWI
15 NE 1/2-1 mi 5188	PFO1A [P] Palustrine [FO] Forested [1] Broad-Leaved Deciduous [A] Temporarily Flooded Lat/Lon: 41.779842 / -72.662384	NWI

*See Wetland Classification System for additional information.

WETLANDS CLASSIFICATION SYSTEM

National Wetland Inventory Maps are produced by the U.S. Fish and Wildlife Service, a sub-department of the U.S. Department of the Interior. In 1974, the U.S. Fish and Wildlife Service developed a criteria for wetland classification with four long range objectives:

- to describe ecological units that have certain homogeneous natural attributes,
- to arrange these units in a system that will aid decisions about resource management,
- to furnish units for inventory and mapping, and
- to provide uniformity in concepts and terminology throughout the U.S.

High altitude infrared photographs, soil maps, topographic maps and site visits are the methods used to gather data for the productions of these maps. In the infrared photos, wetlands appear as different colors and these wetlands are then classified by type. Using a hierarchical classification, the maps identify wetland and deepwater habitats according to:

- system
- subsystem
- class
- subclass
- modifiers

(as defined by Cowardin, et al. U.S. Fish and Wildlife Service FWS/OBS 79/31. 1979.)

The classification system consists of five systems:

1. marine
2. estuarine
3. riverine
4. lacustrine
5. palustrine

The marine system consists of deep water tidal habitats and adjacent tidal wetlands. The riverine system consists of all wetlands contained within a channel. The lacustrine systems includes all nontidal wetlands related to swamps, bogs & marshes. The estuarine system consists of deepwater tidal habitats and where ocean water is diluted by fresh water. The palustrine system includes nontidal wetlands dominated by trees and shrubs and where salinity is below .5% in tidal areas. All of these systems are divided in subsystems and then further divided into class.

National Wetland Inventory Maps are produced by transferring gathered data on a standard 7.5 minute U.S.G.S. topographic map. Approximately 52 square miles are covered on a National Wetland Inventory map at a scale of 1:24,000. Electronic data is compiled by digitizing these National Wetland Inventory Maps.

SYSTEM

MARINE

SUBSYSTEM

1 - SUBTIDAL

2 - INTERTIDAL

CLASS	RB-ROCK BOTTOM	UB-UNCONSOLIDATED BOTTOM	AB-AQUATIC BED	RF-REEF	OW-OPEN WATER / Unknown Bottom	AB-AQUATIC BED	RF-REEF	RS-ROCKY SHORE	US-UNCONSOLIDATED SHORE
Subclass	1 Bedrock 2 Rubble	1 Cobble-Gravel 2 Sand 3 Mud 4 Organic	1 Algal 3 Rooted Vascular 5 Unknown Submergent	1 Coral 3 Worm		1 Algal 3 Rooted Vascular 5 Unknown Submergent	1 Coral 3 Worm	1 Bedrock 2 Rubble	1 Cobble-Gravel 2 Sand 3 Mud 4 Organic

SYSTEM

E - ESTUARINE

SUBSYSTEM

1 - SUBTIDAL

CLASS	RB-ROCK BOTTOM	UB-UNCONSOLIDATED BOTTOM	AB-AQUATIC BED	RF-REEF	OW-OPEN WATER / Unknown Bottom
Subclass	1 Bedrock 2 Rubble	1 Cobble-Gravel 2 Sand 3 Mud 4 Organic	1 Algal 3 Rooted Vascular 4 Floating Vascular 5 Unknown Submergent 6 Unknown Surface	2 Mollusk 3 Worm	

SUBSYSTEM

2 - INTERTIDAL

CLASS	AB-AQUATIC BED	RF-REEF	SB - STREAMBED	RS-ROCKY SHORE	US-UNCONSOLIDATED SHORE	EM-EMERGENT	SS-SCRUB SHRUB	FO-FORESTED
Subclass	1 Algal 3 Rooted Vascular 4 Floating Vascular 5 Unknown Submergent 6 Unknown Surface	2 Mollusk 3 Worm	1 Cobble-Gravel 2 Sand 3 Mud 4 Organic	1 Bedrock 2 Rubble	1 Cobble-Gravel 2 Sand 3 Mud 4 Organic	1 Persistent 2 Nonpersistent	1 Broad-Leaved Deciduous 2 Needle-Leaved Deciduous 3 Broad-Leaved Evergreen 4 Needle-Leaved Evergreen 5 Dead 6 Deciduous 7 Evergreen	1 Broad-Leaved Deciduous 2 Needle-Leaved Deciduous 3 Broad-Leaved Evergreen 4 Needle-Leaved Evergreen 5 Dead 6 Deciduous 7 Evergreen

SYSTEM

R - RIVERINE

SUBSYSTEM

1 - TIDAL 2 - LOWER PERENNIAL 3 - UPPER PERENNIAL 4 - INTERMITTENT 5 - UNKNOWN PERENNIAL

CLASS	RB-ROCK BOTTOM	UB-UNCONSOLIDATED BOTTOM	*SB-STREAMBED	AB-AQUATIC BED	RS-ROCKY SHORE	US-UNCONSOLIDATED SHORE	**EM-EMERGENT	OW-OPEN WATER/ Unknown Bottom
Subclass	1 Bedrock 2 Rubble	1 Cobble-Gravel 2 Sand 3 Mud 4 Organic	1 Bedrock 2 Rubble 3 Cobble-Gravel 4 Sand 5 Mud 6 Organic 7 Vegetated	1 Algal 2 Aquatic Moss 3 Rooted Vascular 4 Floating Vascular 5 Unknown Submergent 6 Unknown Surface	1 Bedrock 2 Rubble	1 Cobble-Gravel 2 Sand 3 Mud 4 Organic 5 Vegetated	2 Nonpersistent	

* STREAMBED is limited to TIDAL and INTERMITTENT SUBSYSTEMS, and comprises the only CLASS in the INTERMITTENT SUBSYSTEM.
 **EMERGENT is limited to TIDAL and LOWER PERENNIAL SUBSYSTEMS.

SYSTEM

L - LACUSTRINE

SUBSYSTEM

1 - LIMNETIC

CLASS	RB-ROCK BOTTOM	UB-UNCONSOLIDATED BOTTOM	AB-AQUATIC BED	OW-OPEN WATER/ Unknown Bottom
Subclass	1 Bedrock 2 Rubble	1 Cobble-Gravel 2 Sand 3 Mud 4 Organic	1 Algal 2 Aquatic Moss 3 Rooted Vascular 4 Floating Vascular 5 Unknown Submergent 6 Unknown Surface	

SUBSYSTEM

2 - LITTORAL

CLASS	RB-ROCK BOTTOM	UB-UNCONSOLIDATED BOTTOM	AB-AQUATIC BED	RS-ROCKY SHORE	US-UNCONSOLIDATED SHORE	EM-EMERGENT	OW-OPEN WATER/ Unknown Bottom
Subclass	1 Bedrock 2 Rubble	1 Cobble-Gravel 2 Sand 3 Mud 4 Organic	1 Algal 2 Aquatic Moss 3 Rooted Vascular 4 Floating Vascular 5 Unknown Submergent 6 Unknown Surface	1 Bedrock 2 Rubble	1 Cobble-Gravel 2 Sand 3 Mud 4 Organic 5 Vegetated	2 Nonpersistent	

SUBSYSTEM

P - PALUSTRINE

CLASS	RB--ROCK BOTTOM	UB--UNCONSOLIDATED BOTTOM	AB-AQUATIC BED	US--UNCONSOLIDATED SHORE	ML--MOSS- LICHEN	EM--EMERGENT	SS--SCRUB-SHRUB	FO--FORESTED	OW-OPEN WATER/ Unknown
Bottom									
Subclass	1 Bedrock 2 Rubble 3 Mud 4 Organic	1 Cobble-Gravel 2 Sand	1 Algal 2 Aquatic Moss 3 Rooted Vascular 4 Floating Vascular 5 Unknown 6 Unknown Surface	1 Cobble-Gravel 2 Sand 3 Mud 4 Organic 5 Vegetated	1 Moss 2 Lichen	1 Persistent 2 Nonpersistent	1 Broad-Leaved 2 Needle-Leaved 3 Broad-Leaved 4 Needle-Leaved 5 Dead 6 Deciduous 7 Evergreen	1 Broad-Leaved 2 Needle-Leaved 3 Broad-Leaved 4 Needle-Leaved 5 Dead 6 Deciduous 7 Evergreen	


MODIFIERS

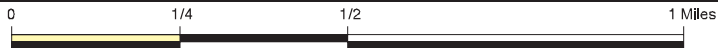
In order to more adequately describe wetland and deepwater habitats one or more of the water regime, water chemistry, soil, or special modifiers may be applied at the class or lower level in the hierarchy. The farmed modifier may also be applied to the ecological system.

WATER REGIME				WATER CHEMISTRY			SOIL	SPECIAL MODIFIERS
Non-Tidal	Tidal	Coastal Halinity	Inland Salinity	pH	all Fresh Water			
A Temporarily Flooded	H Permanently Flooded	K Artificially Flooded	*S Temporary-Tidal		1 Hyperhaline	7 Hypersaline	g Organic	b Beaver
B Saturated	J Intermittently Flooded	L Subtidal	*R Seasonal-Tidal		2 Euhaline	8 Eusaline	n Mineral	d Partially Drained/Ditched
C Seasonally Flooded	K Artificially Flooded	M Irregularly Exposed	*T Semipermanent -Tidal		3 Mixohaline (Brackish)	9 Mixosaline		f Farmed
D Seasonally Flooded/ Well Drained	W Intermittently Flooded/Temporary	N Regularly Flooded	V Permanent -Tidal		4 Polyhaline	0 Fresh	t Circumneutral	h Diked/Impounded
E Seasonally Flooded/ Saturated	Y Saturated/Semipermanent/ Seasonal	P Irregularly Flooded	U Unknown		5 Mesohaline		i Alkaline	r Artificial Substrate
F Semipermanently Flooded	Z Intermittently Exposed/Permanent	*These water regimes are only used in tidally influenced, freshwater systems.			6 Oligohaline			s Spoil
G Intermittently Exposed	U Unknown				0 Fresh			x Excavated

FCC & FAA Sites Map



-  Streets
-  Contour Lines
-  County Boundary
-  Waterways
-  Power Lines
-  Water
-  Airports
-  Sites



SITE NAME: NEPASearch Sample Report
 ADDRESS: 100 Main Street
 Hartford CT 06103
 LAT/LONG: 41.768036 / -72.673004

CLIENT: Environmental Data Resources
 CONTACT: Thomas M Valentine
 INQUIRY #: 5177329.1s
 DATE: February 5, 2018

FCC & FAA SITES MAP FINDINGS TOWERS

Map ID
Direction
Distance
Distance (ft.)

EDR ID
Database

1
 ENE
 0-1/8 mi
 380

DOF161200055413
 FAA DOF

Obstacle #: 09-000316
 Obstacle Type: BLDG
 Quantity: 1
 Ft Above Ground: 285
 Ft Above Sea Level: 334
 Verification Status: Verified
 Lighting: None
 Horizontal Accuracy: +/- 500 ft
 Vertical Accuracy: +/- 50 ft
 Markings: None
 Action: Change
 Action Date: 2014152

2
 SSE
 0-1/8 mi
 542

DOF161200055405
 FAA DOF

Obstacle #: 09-000265
 Obstacle Type: BLDG
 Quantity: 2
 Ft Above Ground: 281
 Ft Above Sea Level: 330
 Verification Status: Verified
 Lighting: None
 Horizontal Accuracy: +/- 500 ft
 Vertical Accuracy: +/- 50 ft
 Markings: None
 Action: Change
 Action Date: 2014152

FCC & FAA SITES MAP FINDINGS TOWERS

Map ID
Direction
Distance
Distance (ft.)

EDR ID
Database

3
WNW
1/8-1/4 mi
745

DOF161200055415
FAA DOF

Obstacle #: 09-000144
Obstacle Type: BLDG
Quantity: 1
Ft Above Ground: 299
Ft Above Sea Level: 364
Verification Status: Verified
Lighting: None
Horizontal Accuracy: +/- 500 ft
Vertical Accuracy: +/- 50 ft
Markings: None
Action: Change
Action Date: 2014152

4
SW
1/8-1/4 mi
761

DOF161200055404
FAA DOF

Obstacle #: 09-000395
Obstacle Type: TOWER
Quantity: 1
Ft Above Ground: 300
Ft Above Sea Level: 352
Verification Status: Unverified
Lighting: Unknown
Horizontal Accuracy: +/- 250 ft
Vertical Accuracy: +/- 50 ft
Markings: Unknown
Action: Change
Action Date: 2014124

FCC & FAA SITES MAP FINDINGS TOWERS

Map ID
Direction
Distance
Distance (ft.)

EDR ID
Database

5
NNE
1/8-1/4 mi
803

DOF161200055418
FAA DOF

Obstacle #: 09-000140
Obstacle Type: BLDG
Quantity: 1
Ft Above Ground: 244
Ft Above Sea Level: 293
Verification Status: Verified
Lighting: None
Horizontal Accuracy: +/- 500 ft
Vertical Accuracy: +/- 50 ft
Markings: None
Action: Change
Action Date: 2014152

A6
WSW
1/8-1/4 mi
832

DOF161200055411
FAA DOF

Obstacle #: 09-000423
Obstacle Type: BLDG
Quantity: 1
Ft Above Ground: 445
Ft Above Sea Level: 504
Verification Status: Verified
Lighting: Red
Horizontal Accuracy: +/- 500 ft
Vertical Accuracy: +/- 50 ft
Markings: None
Action: Change
Action Date: 2006093

FCC & FAA SITES MAP FINDINGS TOWERS

Map ID
Direction
Distance
Distance (ft.)

EDR ID
Database

B7
ESE
1/8-1/4 mi
1117

ANT130000048309
ANTREG

Registration #: 1061755
File #: A0072252
Issue Date: 3/11/1999
Entity: HINES NORTHEAST PROPERTIES DBA = ONE STATE STREET LIMITED PARTNERSHIP
Height: 98
Address: ONE STATE ST
FAA Study: Not Reported
FAA Circular: Not Reported
License ID: L00062939
Contact Name: STEPHEN JOHNSON
Contact Address: ONE STATE ST STE 470
Contact City: HARTFORD
Contact State: CT
Contact Zip: 6103
ASR Search: <http://wireless2.fcc.gov/UlsApp/AsrSearch/asrRegistrationSearch.jsp>

This record is for a license, and it may or may not indicate a site which has been built.

A8
WSW
1/8-1/4 mi
1126

FMT130000017989
FM_ANTENNA

Call Sign: WUCS
Frequency: 97.9 MHz
Service: FM
Class: A
Status: LIC
File #: BLH -20120123AEO
Facility ID: 46965
Licensee: CAPSTAR TX LLC

This record is for a license, and it may or may not indicate a site which has been built.

FCC & FAA SITES MAP FINDINGS TOWERS

Map ID
Direction
Distance
Distance (ft.)

EDR ID
Database

A9
 WSW
 1/8-1/4 mi
 1132

DOF161200055407
 FAA DOF

Obstacle #: 09-000239
 Obstacle Type: BLDG
 Quantity: 1
 Ft Above Ground: 557
 Ft Above Sea Level: 607
 Verification Status: Verified
 Lighting: Medium Intensity White Strobe and Red
 Horizontal Accuracy: +/- 20 ft
 Vertical Accuracy: +/- 3 ft
 Markings: None
 Action: Change
 Action Date: 2012054

B10
 East
 1/8-1/4 mi
 1140

DOF161200055412
 FAA DOF

Obstacle #: 09-000243
 Obstacle Type: BLDG
 Quantity: 1
 Ft Above Ground: 252
 Ft Above Sea Level: 276
 Verification Status: Verified
 Lighting: None
 Horizontal Accuracy: +/- 500 ft
 Vertical Accuracy: +/- 50 ft
 Markings: None
 Action: Change
 Action Date: 2014152

FCC & FAA SITES MAP FINDINGS TOWERS

Map ID
Direction
Distance
Distance (ft.)

EDR ID
Database

11
South
1/8-1/4 mi
1305

DOF161200055400
FAA DOF

Obstacle #: 09-000043
Obstacle Type: BLDG
Quantity: 1
Ft Above Ground: 531
Ft Above Sea Level: 582
Verification Status: Verified
Lighting: Red
Horizontal Accuracy: +/- 20 ft
Vertical Accuracy: +/- 3 ft
Markings: None
Action: Change
Action Date: 2010117

12
WSW
1/4-1/2 mi
1328

DOF161200055408
FAA DOF

Obstacle #: 09-000363
Obstacle Type: BLDG
Quantity: 1
Ft Above Ground: 522
Ft Above Sea Level: 553
Verification Status: Verified
Lighting: Red
Horizontal Accuracy: +/- 20 ft
Vertical Accuracy: +/- 3 ft
Markings: None
Action: Change
Action Date: 2016237

FCC & FAA SITES MAP FINDINGS TOWERS

Map ID
Direction
Distance
Distance (ft.)

EDR ID
Database

13
 SE
 1/4-1/2 mi
 1380

DOF161200055403
 FAA DOF

Obstacle #: 09-000298
 Obstacle Type: BLDG
 Quantity: 1
 Ft Above Ground: 327
 Ft Above Sea Level: 356
 Verification Status: Verified
 Lighting: Red
 Horizontal Accuracy: +/- 500 ft
 Vertical Accuracy: +/- 50 ft
 Markings: None
 Action: Change
 Action Date: 2014152

14
 WNW
 1/4-1/2 mi
 1414

DOF161200055414
 FAA DOF

Obstacle #: 09-000178
 Obstacle Type: SPIRE
 Quantity: 1
 Ft Above Ground: 175
 Ft Above Sea Level: 224
 Verification Status: Verified
 Lighting: None
 Horizontal Accuracy: +/- 20 ft
 Vertical Accuracy: +/- 50 ft
 Markings: None
 Action: Change
 Action Date: 2014152

FCC & FAA SITES MAP FINDINGS TOWERS

Map ID
Direction
Distance
Distance (ft.)

EDR ID
Database

15
 SSW
 1/4-1/2 mi
 1583

DOF161200055397
 FAA DOF

Obstacle #: 09-000321
 Obstacle Type: TOWER
 Quantity: 1
 Ft Above Ground: 293
 Ft Above Sea Level: 335
 Verification Status: Verified
 Lighting: None
 Horizontal Accuracy: +/- 500 ft
 Vertical Accuracy: +/- 50 ft
 Markings: None
 Action: Change
 Action Date: 2014152

16
 WSW
 1/4-1/2 mi
 1801

DOF161200055409
 FAA DOF

Obstacle #: 09-000136
 Obstacle Type: BLDG
 Quantity: 1
 Ft Above Ground: 215
 Ft Above Sea Level: 250
 Verification Status: Verified
 Lighting: Red
 Horizontal Accuracy: +/- 500 ft
 Vertical Accuracy: +/- 50 ft
 Markings: None
 Action: Change
 Action Date: 2014152

FCC & FAA SITES MAP FINDINGS TOWERS

Map ID
Direction
Distance
Distance (ft.)

EDR ID
Database

17
 SSE
 1/2-1 mi
 2737

DOF161200055385
 FAA DOF

Obstacle #: 09-000433
 Obstacle Type: STACK
 Quantity: 1
 Ft Above Ground: 196
 Ft Above Sea Level: 222
 Verification Status: Unverified
 Lighting: Medium Intensity White Strobe and Red
 Horizontal Accuracy: +/- 250 ft
 Vertical Accuracy: +/- 50 ft
 Markings: None
 Action: Change
 Action Date: 2014124

18
 WSW
 1/2-1 mi
 2900

DOF161200055398
 FAA DOF

Obstacle #: 09-000137
 Obstacle Type: BLDG
 Quantity: 1
 Ft Above Ground: 253
 Ft Above Sea Level: 331
 Verification Status: Verified
 Lighting: Red
 Horizontal Accuracy: +/- 20 ft
 Vertical Accuracy: +/- 3 ft
 Markings: None
 Action: Change
 Action Date: 2010117

FCC & FAA SITES MAP FINDINGS TOWERS

Map ID
Direction
Distance
Distance (ft.)

EDR ID
Database

19
 ESE
 1/2-1 mi
 2932

DOF161200055401
 FAA DOF

Obstacle #: 09-000309
 Obstacle Type: BLDG
 Quantity: 1
 Ft Above Ground: 255
 Ft Above Sea Level: 271
 Verification Status: Verified
 Lighting: Red
 Horizontal Accuracy: +/- 500 ft
 Vertical Accuracy: +/- 50 ft
 Markings: None
 Action: Change
 Action Date: 2014152

20
 SSE
 1/2-1 mi
 3072

DOF161200055380
 FAA DOF

Obstacle #: 09-000138
 Obstacle Type: BLDG
 Quantity: 1
 Ft Above Ground: 214
 Ft Above Sea Level: 236
 Verification Status: Verified
 Lighting: None
 Horizontal Accuracy: +/- 20 ft
 Vertical Accuracy: +/- 3 ft
 Markings: None
 Action: Change
 Action Date: 2010117

FCC & FAA SITES MAP FINDINGS TOWERS

Map ID
Direction
Distance
Distance (ft.)

EDR ID
Database

21
 WNW
 1/2-1 mi
 3123

DOF161200055421
 FAA DOF

Obstacle #: 09-000009
 Obstacle Type: TOWER
 Quantity: 1
 Ft Above Ground: 225
 Ft Above Sea Level: 480
 Verification Status: Verified
 Lighting: Unknown
 Horizontal Accuracy: Not Reported
 Vertical Accuracy: Not Reported
 Markings: Marked
 Action: Dismantle
 Action Date: 1985113

22
 South
 1/2-1 mi
 3191

DOF161200055377
 FAA DOF

Obstacle #: 09-000179
 Obstacle Type: BLDG
 Quantity: 1
 Ft Above Ground: 175
 Ft Above Sea Level: 229
 Verification Status: Verified
 Lighting: None
 Horizontal Accuracy: +/- 20 ft
 Vertical Accuracy: +/- 50 ft
 Markings: None
 Action: Change
 Action Date: 2014152

FCC & FAA SITES MAP FINDINGS TOWERS

Map ID
Direction
Distance
Distance (ft.)

EDR ID
Database

23
SW
1/2-1 mi
3405

DOF161200055382
FAA DOF

Obstacle #: 09-000143
Obstacle Type: BLDG
Quantity: 1
Ft Above Ground: 219
Ft Above Sea Level: 299
Verification Status: Verified
Lighting: None
Horizontal Accuracy: +/- 50 ft
Vertical Accuracy: +/- 10 ft
Markings: None
Action: Change
Action Date: 2014152

24
ESE
1/2-1 mi
3478

DOF161200055399
FAA DOF

Obstacle #: 09-000139
Obstacle Type: BLDG
Quantity: 1
Ft Above Ground: 254
Ft Above Sea Level: 265
Verification Status: Verified
Lighting: Red
Horizontal Accuracy: +/- 20 ft
Vertical Accuracy: +/- 3 ft
Markings: None
Action: Change
Action Date: 2010145

FCC & FAA SITES MAP FINDINGS TOWERS

Map ID
Direction
Distance
Distance (ft.)

EDR ID
Database

25
SSE
1/2-1 mi
3644

ANT130000082793
ANTREG

Registration #: 1238054
File #: A0371299
Issue Date: 3/17/2003
Entity: Northeast Utilities Service Company
Height: 38.9
Address: 400 Sheldon Street
FAA Study: 2003-ANE-95-OE
FAA Circular: Not Reported
License ID: L00007153
Contact Name: Not Reported
Contact Address: Not Reported
Contact City: Hartford
Contact State: CT
Contact Zip: 6141
ASR Search: <http://wireless2.fcc.gov/UlsApp/AsrSearch/asrRegistrationSearch.jsp>

This record is for a license, and it may or may not indicate a site which has been built.

26
West
1/2-1 mi
5128

DOF161200055416
FAA DOF

Obstacle #: 09-000181
Obstacle Type: SPIRE
Quantity: 1
Ft Above Ground: 175
Ft Above Sea Level: 254
Verification Status: Verified
Lighting: None
Horizontal Accuracy: +/- 20 ft
Vertical Accuracy: +/- 50 ft
Markings: None
Action: Change
Action Date: 2014152

FCC & FAA SITES MAP FINDINGS

AIRPORTS

EDR ID
Database

ARPT002276
AIRPORTS

Landing Facility Name: HARTFORD HOSPITAL
Type: HELIPORT
Owner Name: HARTFORD HOSPITAL
Owner Address: 80 SEYMOUR STREET
HARTFORD, CT 06115
Manager Name: LAURI BOLTON
Manager Address: 80 SEYMOUR STREET
HARTFORD, CT 06115
Manager Phone: (860) 972-4369
Elevation (ft): 211
Aeronautical Chart: NEW YORK

FCC & FAA SITES MAP FINDINGS POWERLINES

EDR ID
Database

92998
POWERLINES

Voltage: 115
Range: Not Reported
Hi voltage: 0
Volt cat: 70-138 kV
Type: Alternating current
Status: Active
Corridor: Multiple lines
Owner: Northeast Utilities
Owner id: NORTHEUT
Num owners: Single Owner
Operator: Connecticut Light and Power Company The
Operator id: CONLP
Last owner: Not Reported
Last own id: Not Reported
Last oper: Not Reported
Last oper id: Not Reported
Mileage: .30595039000000002

92997
POWERLINES

Voltage: 115
Range: Not Reported
Hi voltage: 0
Volt cat: 70-138 kV
Type: Alternating current
Status: Active
Corridor: Multiple lines
Owner: Northeast Utilities
Owner id: NORTHEUT
Num owners: Single Owner
Operator: Connecticut Light and Power Company The
Operator id: CONLP
Last owner: Not Reported
Last own id: Not Reported
Last oper: Not Reported
Last oper id: Not Reported
Mileage: .30595039000000002

94113
POWERLINES

Voltage: 115
Range: Not Reported
Hi voltage: 0
Volt cat: 70-138 kV
Type: Alternating current

FCC & FAA SITES MAP FINDINGS

POWERLINES

EDR ID
Database

Status: Active
Corridor: Single line
Owner: Northeast Utilities
Owner id: NORTHEUT
Num owners: Single Owner
Operator: Connecticut Light and Power Company The
Operator id: CONLP
Last owner: Not Reported
Last own id: Not Reported
Last oper: Not Reported
Last oper id: Not Reported
Mileage: 3.3533373399999999

70144
POWERLINES

Voltage: 115
Range: Not Reported
Hi voltage: 0
Volt cat: 70-138 kV
Type: Alternating current
Status: Active
Corridor: Single line
Owner: Northeast Utilities
Owner id: NORTHEUT
Num owners: Single Owner
Operator: Connecticut Light and Power Company The
Operator id: CONLP
Last owner: Not Reported
Last own id: Not Reported
Last oper: Not Reported
Last oper id: Not Reported
Mileage: .9729165100000001

70143
POWERLINES

Voltage: 115
Range: Not Reported
Hi voltage: 0
Volt cat: 70-138 kV
Type: Alternating current
Status: Active
Corridor: Single line
Owner: Northeast Utilities
Owner id: NORTHEUT
Num owners: Single Owner
Operator: Connecticut Light and Power Company The
Operator id: CONLP

FCC & FAA SITES MAP FINDINGS POWERLINES

EDR ID
Database

Last owner: Not Reported
Last own id: Not Reported
Last oper: Not Reported
Last oper id: Not Reported
Mileage: .6619210800000005

92986
POWERLINES

Voltage: 115
Range: Not Reported
Hi voltage: 0
Volt cat: 70-138 kV
Type: Alternating current
Status: Active
Corridor: Multiple lines
Owner: Northeast Utilities
Owner id: NORTHEUT
Num owners: Single Owner
Operator: Connecticut Light and Power Company The
Operator id: CONLP
Last owner: Not Reported
Last own id: Not Reported
Last oper: Not Reported
Last oper id: Not Reported
Mileage: 5.4957130200000002

92987
POWERLINES

Voltage: 115
Range: Not Reported
Hi voltage: 0
Volt cat: 70-138 kV
Type: Alternating current
Status: Active
Corridor: Multiple lines
Owner: Northeast Utilities
Owner id: NORTHEUT
Num owners: Single Owner
Operator: Connecticut Light and Power Company The
Operator id: CONLP
Last owner: Not Reported
Last own id: Not Reported
Last oper: Not Reported
Last oper id: Not Reported
Mileage: 5.4957130200000002

FCC & FAA SITES MAP FINDINGS POWERLINES

EDR ID
Database

94114
POWERLINES

Voltage: 115
Range: Not Reported
Hi voltage: 0
Volt cat: 70-138 kV
Type: Alternating current
Status: Active
Corridor: Single line
Owner: Northeast Utilities
Owner id: NORTHEUT
Num owners: Single Owner
Operator: Connecticut Light and Power Company The
Operator id: CONLP
Last owner: Not Reported
Last own id: Not Reported
Last oper: Not Reported
Last oper id: Not Reported
Mileage: .8660890399999998

69800
POWERLINES

Voltage: 0
Range: Not Reported
Hi voltage: 0
Volt cat: 0-69 kV
Type: Alternating current
Status: Active
Corridor: Single line
Owner: Northeast Utilities
Owner id: NORTHEUT
Num owners: Single Owner
Operator: Connecticut Light and Power Company The
Operator id: CONLP
Last owner: Not Reported
Last own id: Not Reported
Last oper: Not Reported
Last oper id: Not Reported
Mileage: .021882120000000001

KEY CONTACTS & GOVERNMENT RECORDS SEARCHED

Various Federal laws and executive orders address specific environmental concerns. NEPA requires the responsible offices to integrate to the greatest practical extent the applicable procedures required by these laws and executive orders. EDR provides key contacts at agencies charged with implementing these laws and executive orders to supplement the information contained in this report.

NATURAL AREAS

Wilderness Areas

Government Records Searched in This Report

FED_LAND: Federal Lands

Source: USGS

Telephone: 703-648-5094

Federal data from Bureau of Land Management, National Park Service, Forest Service, and Fish and Wildlife Service.

- National Parks
- Forests
- Monuments
- Wildlife Sanctuaries, Preserves, Refuges
- Federal Wilderness Areas.

Date of Government Version: 12/31/2005

US NWP: National Wilderness Preservation System

This map layer consists of National Wilderness Preservation System areas of 320 acres or more, in the United States, Puerto Rico, and the U.S. Virgin Islands. Some established wilderness areas which are larger than 320 acres are not included in this map layer because their boundaries were not available from the owning or administering agency.

Source: U.S. Geological Survey.

Telephone: 888-275-8747

Federal Contacts for Additional Information

National Park Service, Northeast Region

200 custom Street, Fifth Floor

Philadelphia, PA 19106

215-597-7013

Fish & Wildlife Service, Fish & Wildlife Region 5

Div. Of Personnel Mgmt. 300 Westgate Center Drive

Hadley, MA 01035-9589

413-253-8313

Wildlife Preserves, Sanctuaries and Refuges

Government Records Searched in This Report

FED_LAND: Federal Lands

Source: USGS

Telephone: 703-648-5094

Federal data from Bureau of Land Management, National Park Service, Forest Service, and Fish and Wildlife Service.

- National Parks
- Forests
- Monuments
- Wildlife Sanctuaries, Preserves, Refuges
- Federal Wilderness Areas.

Date of Government Version: 12/31/2005

KEY CONTACTS & GOVERNMENT RECORDS SEARCHED

Municipal & Private Open Space: Municipal & Private Open Space

Types of property (categories) in this layer include cemeteries, conservation land, existing preserved open space, general recreation land, preservation land, recreation land, schools and uncategorized land

Source: Department of Energy & Environmental Protection.

Telephone: 860-424-3540

CT Federal Property: Federal Open Space

Federal Open Space is a polygon feature-based layer that includes land owned in either easement or fee simple interest by the federal government. Types of property in this layer include open space and recreational land open to the public. Examples include National Park Service land, Army Corps of Engineers land, etc.

Source: Department of Environmental Protection.

Telephone: 860-424-3540

CT DEEP Property: CT DEEP Property

DEEP Property is a polygon feature-based layer that includes all land owned in fee simple interest by the State of Connecticut Department of Energy and Environmental Protection.

Source: Department of Environmental Protection.

Telephone: 860-424-3016

US Critical Land Habitat: US Critical Land Habitat

When a species is proposed for listing as endangered or threatened under the Endangered Species Act, the U.S. Fish and Wildlife Service must consider whether there are areas of habitat believed to be essential the species conservation. Those areas may be proposed for designation as critical habitat. Critical habitat is a term defined and used in the Act.

Source: US Fish & Wildlife Services.

Telephone: 970-226-9468

US ACEC: Areas of Critical Environmental Concern Designated Polygons

The designated ACECs are "areas within the public lands where special management attention is required to protect and prevent irreparable damage to important historic, cultural, or scenic values, fish and wildlife resources or other natural systems of processes, or to protect life and safety from natural hazards

Source: Bureau of Land Management.

Telephone: 202-912-7352

US Scenic River: National Wild and Scenic River System

National Wild and Scenic Rivers System

Source: USGS National Atlas and the Interagency Wild and Scenic River Coordinating Council.

Telephone: 509-546-8333

US Critical Water Habitat: US Critical Water Habitat

When a species is proposed for listing as endangered or threatened under the Endangered Species Act, the U.S. Fish and Wildlife Service must consider whether there are areas of habitat believed to be essential the species conservation. Those areas may be proposed for designation as critical habitat. Critical habitat is a term defined and used in the Act.

Source: US Fish & Wildlife Services.

Telephone: 970-226-9468

US NCED: National Conservation Easement Database

NCED shows a comprehensive picture of privately owned conservation easement lands in the U.S. The NCED will allow better strategic planning for conservation and development by merging data on land protection with biodiversity and resources, improving ecological and economic plans and investments.

Source: U.S Endowment for Forestry and Communities.

Telephone: 202-621-1647

Federal Contacts for Additional Information

Fish & Wildlife Service, Fish & Wildlife Region 5

Div. Of Personnel Mgmt. 300 Westgate Center Drive

Hadley, MA 01035-9589

413-253-8313

State Contacts for Additional Information

Dept. of Environmental Protection 860-424-3474

KEY CONTACTS & GOVERNMENT RECORDS SEARCHED

Wild and scenic rivers

Government Records Searched in This Report

FED_LAND: Federal Lands

Source: USGS

Telephone: 703-648-5094

Federal data from Bureau of Land Management, National Park Service, Forest Service, and Fish and Wildlife Service.

- National Parks
- Forests
- Monuments
- Wildlife Sanctuaries, Preserves, Refuges
- Federal Wilderness Areas.

Date of Government Version: 12/31/2005

Federal Contacts for Additional Information

Fish & Wildlife Service, Fish & Wildlife Region 5
Div. Of Personnel Mgmt. 300 Westgate Center Drive
Hadley, MA 01035-9589
413-253-8313

Endangered Species

Government Records Searched in This Report

CT Natural Diversity Database: Natural Diversity Database

This is a statewide datalayer of general areas of concern with regards to state and federally listed Endangered, Threatened, and Special Concern species and significant natural communities

Source: Department of Energy and Environmental Protection.

Telephone: 860-424-3011

Federal Endangered Species by County: Threatened and Endangered Species Listing

Endangered, Threatened, Emergency Listing (Endangered), Emergency Listing (Threatened), Experimental Population (Essential), Experimental Population (Non-Essential), Similarity of Appearance (Endangered), Similarity of Appearance (Threatened).

Source: US Fish and Wildlife Services.

Telephone: 800-344-9453

Federal Contacts for Additional Information

Fish & Wildlife Service, Fish & Wildlife Region 5
Div. Of Personnel Mgmt. 300 Westgate Center Drive
Hadley, MA 01035-9589
413-253-8313

State Contacts for Additional Information

Natural Diversity Database, Dept. of Environmental Protection 860-424-3540

LANDMARKS, HISTORICAL, AND ARCHEOLOGICAL SITES

Historic Places

Government Records Searched in This Report

National Register of Historic Places:

The National Register of Historic Places is the official federal list of districts, sites, buildings, structures, and objects significant in American history, architecture, archeology, engineering, and culture. These contribute to an understanding of the historical and cultural foundations of the nation.

KEY CONTACTS & GOVERNMENT RECORDS SEARCHED

The National Register includes:

- All prehistoric and historic units of the National Park System;
- National Historic Landmarks, which are properties recognized by the Secretary of the Interior as possessing national significance; and
- Properties significant in American, state, or local prehistory and history that have been nominated by State Historic Preservation Officers, federal agencies, and others, and have been approved for listing by the National Park Service.

Date of Government Version: 07/19/2015

CT Historic Sites: Connecticut National Register of Historic Places

Listing of historic sites included on the National Register for Connecticut.

Source: Connecticut Historical Commission.

Telephone: 860-566-3005

US Trails: US Trails

This dataset contains a baseline inventory and condition assessment of all non-motorized trails on U.S. Fish and Wildlife Service lands as part of the National Trails Inventory Program conducted by the US Dept. of Transportation, Federal Highway Administration, Federal Lands Highway Division.

Source: U.S. Fish and Wildlife.

Telephone: 703-358-2205

Potomac Heritage National Scenic Trail: Potomac Heritage National Scenic Trail

Source: Potomac Heritage NST Office.

Telephone: 304-535-4014

Indian Reservations: Indian Reservations

This map layer portrays Indian administered lands of the United States that have any area equal to or greater than 640 acres.

Source: USGS.

Telephone: 202-208-3710

Natchez Trace National Scenic Trail: Natchez Trace National Scenic Trail

Source: Natchez Trace Parkway.

Telephone: 800-305-7417

Federal Contacts for Additional Information

Park Service; Advisory Council on Historic Preservation

1849 C Street NW

Washington, DC 20240

Phone: (202) 208-6843

State Contacts for Additional Information

Connecticut Historical Commission 860-566-3005

Indian Religious Sites

Government Records Searched in This Report

Indian Reservations:

This map layer portrays Indian administered lands of the United States that have any area equal to or greater than 640 acres.

Source: USGS

Phone: 888-275-8747

Date of Government Version: 12/31/2005

KEY CONTACTS & GOVERNMENT RECORDS SEARCHED

Federal Contacts for Additional Information

Department of the Interior- Bureau of Indian Affairs
Office of Public Affairs
1849 C Street, NW
Washington, DC 20240-0001
Office: 202-208-3711
Fax: 202-501-1516

National Association of Tribal Historic Preservation Officers
1411 K Street NW, Suite 700
Washington, DC 20005
Phone: 202-628-8476
Fax: 202-628-2241

State Contacts for Additional Information

A listing of local Tribal Leaders and Bureau of Indian Affairs Representatives can be found at:
<http://www.doi.gov/bia/areas/agency.html>

Scenic Trails

Government Records Searched in This Report

APPAL_TRAIL: Appalachian National Scenic Trail

Source: Appalachian Trail Conservancy and National Park Service Appalachian Trail Park Office
Telephone: (304) 535-6278
Appalachian Trail centerline.

State Contacts for Additional Information

Appalachian Trail Conference
799 Washington Street P.O. Box 807
Harpers Ferry, WV 25425-0807
(304) 535-6331

FLOOD PLAIN, WETLANDS AND COASTAL ZONE

Flood Plain Management

Government Records Searched in This Report

Flood Zone Data: This data was obtained from the Federal Emergency Management Agency (FEMA). It depicts 100-year and 500-year flood zones as defined by FEMA. It includes the National Flood Hazard Layer (NFHL) which incorporates Flood Insurance Rate Map (FIRM) data and Q3 data from FEMA in areas not covered by NFHL.

Source: FEMA
Phone: 877-336-2627
Date of Government Version: 2003, 2015

Federal Contacts for Additional Information

Federal Emergency Management Agency 877-3362-627

State Contacts for Additional Information

Office of Emergency Management 860-566-3180

KEY CONTACTS & GOVERNMENT RECORDS SEARCHED

Wetlands Protection

Government Records Searched in This Report

NWI: National Wetlands Inventory. This data, available in select counties across the country, was obtained by EDR in 2002, 2005, 2010, and 2015 from the U.S. Fish and Wildlife Service.

Source: U.S. Fish and Wildlife Service.

Phone: 608-238-9333

Date of Government Version: 05/28/2015

State Wetlands Data: Tidal Wetlands

Source: Department of Energy & Environmental Protection

Telephone: 860-424-4054

Federal Contacts for Additional Information

Fish & Wildlife Service 813-570-5412

State Contacts for Additional Information

Natural Resources and Environment 860-424-3474

Coastal Zone Management

Government Records Searched in This Report

CAMA Management Areas

Dept. of Env., Health & Natural Resources

919-733-2293

Federal Contacts for Additional Information

Office of Ocean and Coastal Resource Management

N/ORM, SSMC4

1305 East-West Highway

Silver Spring, Maryland 20910

301-713-3102

State Contacts for Additional Information

Dept. of Env. Protection, Office of Long Island Sound Programs 860-424-3034

Government Records Searched in This Report

CT Coastal Boundary

Department of Energy and Environmental Protection

860-424-3034

FCC & FAA SITES MAP

For NEPA actions that come under the authority of the FCC, the FCC requires evaluation of Antenna towers and/or supporting structures that are to be equipped with high intensity white lights which are to be located in residential neighborhoods, as defined by the applicable zoning law.

Government Records Searched in This Report

Cellular

Federal Communications Commission

445 12th Street, SW

Washington, DC 20554

888-225-5322

KEY CONTACTS & GOVERNMENT RECORDS SEARCHED

Antenna Structure Registration

Federal Communications Commission
445 12th Street, SW
Washington, DC 20554
888-225-5322

AM Antenna

Federal Communications Commission
445 12th Street, SW
Washington, DC 20554
888-225-5322

FM Antenna

Federal Communications Commission
445 12th Street, SW
Washington, DC 20554
888-225-5322

FAA Digital Obstacle File

Federal Aviation Administration (FAA)
1305 East-West Highway, Station 5631
Silver Spring, MD 20910-3281
Telephone: 301-713-2817

Describes known obstacles of interest to aviation users in the US. Used by the Federal Aviation Administration (FAA) and the National Oceanic and Atmospheric Administration to manage the National Airspace System.

Airport Landing Facilities

Federal Aviation Administration
Telephone (800) 457-6656
Private and public use landing facilities.

Electric Power Transmission Line Data

PennWell Corporation

This map includes information copyrighted by PennWell Corporation. This information is provided on a best effort basis and PennWell Corporation does not guarantee its accuracy nor warrant its fitness for any particular purpose. Such information has been reprinted with the permission of PennWell.

Excessive Radio Frequency Emission

For NEPA actions that come under the authority of the FCC, Commission actions granting construction permits, licenses to transmit or renewals thereof, equipment authorizations or modifications in existing facilities, require the determination of whether the particular facility, operation or transmitter would cause human exposure to levels of radio frequency in excess of certain limits.

Federal Contacts for Additional Information

Office of Engineering and Technology
Federal Communications Commission
445 12th Street SW
Washington, DC 20554
Phone: 202-418-2470

KEY CONTACTS & GOVERNMENT RECORDS SEARCHED

OTHER CONTACT SOURCES

STREET AND ADDRESS INFORMATION

(c) 2015 TomTom North America, Inc. All rights reserved. This material is proprietary and the subject of copyright protection and other intellectual property rights owned by or licensed to TomTom North America, Inc. The use of this material is subject to the terms of a license agreement. You will be held liable for any unauthorized copying or disclosure of this material.