

SAMPLE

Mongtomery, PA

Inquiry Number: 3259536.1s

February 15, 2012

EDR DataMap™ Environmental Atlas™

Thank you for your business.
Please contact EDR at 1-800-352-0050
with any questions or comments.

Disclaimer - Copyright and Trademark Notice

This Report contains certain information obtained from a variety of public and other sources reasonably available to Environmental Data Resources, Inc. It cannot be concluded from this Report that coverage information for the target and surrounding properties does not exist from other sources. **NO WARRANTY EXPRESSED OR IMPLIED, IS MADE WHATSOEVER IN CONNECTION WITH THIS REPORT. ENVIRONMENTAL DATA RESOURCES, INC. SPECIFICALLY DISCLAIMS THE MAKING OF ANY SUCH WARRANTIES, INCLUDING WITHOUT LIMITATION, MERCHANTABILITY OR FITNESS FOR A PARTICULAR USE OR PURPOSE. ALL RISK IS ASSUMED BY THE USER. IN NO EVENT SHALL ENVIRONMENTAL DATA RESOURCES, INC. BE LIABLE TO ANYONE, WHETHER ARISING OUT OF ERRORS OR OMISSIONS, NEGLIGENCE, ACCIDENT OR ANY OTHER CAUSE, FOR ANY LOSS OF DAMAGE, INCLUDING, WITHOUT LIMITATION, SPECIAL, INCIDENTAL, CONSEQUENTIAL, OR EXEMPLARY DAMAGES. ANY LIABILITY ON THE PART OF ENVIRONMENTAL DATA RESOURCES, INC. IS STRICTLY LIMITED TO A REFUND OF THE AMOUNT PAID FOR THIS REPORT.** Purchaser accepts this Report "AS IS". Any analyses, estimates, ratings, environmental risk levels or risk codes provided in this Report are provided for illustrative purposes only, and are not intended to provide, nor should they be interpreted as providing any facts regarding, or prediction or forecast of, any environmental risk for any property. Only a Phase I Environmental Site Assessment performed by an environmental professional can provide information regarding the environmental risk for any property. Additionally, the information provided in this Report is not to be construed as legal advice.

Copyright 2006 by Environmental Data Resources, Inc. All rights reserved. Reproduction in any media or format, in whole or in part, of any report or map of Environmental Data Resources, Inc., or its affiliates, is prohibited without prior written permission.

EDR and its logos (including Sanborn and Sanborn Map) are trademarks of Environmental Data Resources, Inc. or its affiliates. All other trademarks used herein are the property of their respective owners.

FOCUS MAP SUMMARY

<u>Database</u>	<u>Total Plotted</u>
<u>FEDERAL RECORDS</u>	
NPL	1
Proposed NPL	1
Delisted NPL	0
NPL LIENS	0
CERCLIS	1
CERC-NFRAP	1
LIENS 2	0
CORRACTS	1
RCRA-TSDF	0
RCRA-LQG	1
RCRA-SQG	9
RCRA-CESQG	2
RCRA-NonGen	2
US ENG CONTROLS	0
US INST CONTROL	0
ERNS	4
HMIRS	0
DOT OPS	0
US CDL	0
US BROWNFIELDS	0
DOD	0
FUDS	0
LUCIS	0
CONSENT	0
ROD	0
UMTRA	0
ODI	0
DEBRIS REGION 9	0
MINES	0
TRIS	1
TSCA	1
FTTS	0
HIST FTTS	0
SSTS	0
ICIS	2
PADS	0
MLTS	2
RADINFO	0
FINDS	31
RAATS	0
COAL ASH EPA	0
SCRD DRYCLEANERS	0
FEMA UST	0
COAL ASH DOE	0
US HIST CDL	0
FEDERAL FACILITY	0
PCB TRANSFORMER	0
<u>STATE AND LOCAL RECORDS</u>	
PA SHWS	0

FOCUS MAP SUMMARY

<u>Database</u>	<u>Total Plotted</u>
PA HSCA	0
PA SWF/LF	0
PA UIC	0
PA NPDES	3
PA HIST LF	1
PA LUST	7
PA UNREG LTANKS	4
PA UST	2
PA ARCHIVE UST	4
PA LAST	0
PA AST	7
PA ARCHIVE AST	1
PA MANIFEST	5
NJ MANIFEST	2
NY MANIFEST	4
RI MANIFEST	1
PA SPILLS	0
PA ACT 2-DEED	0
PA ENG CONTROLS	0
PA INST CONTROL	0
PA AUL	1
PA VCP	4
PA DRYCLEANERS	0
PA BROWNFIELDS	0
PA AIRS	1
 <u>TRIBAL RECORDS</u>	
INDIAN RESERV	0
INDIAN ODI	0
INDIAN LUST	0
INDIAN UST	0
INDIAN VCP	0
 <u>EDR PROPRIETARY RECORDS</u>	
Manufactured Gas Plants	0

NOTES:

Sites may be listed in more than one database

EXECUTIVE SUMMARY

TARGET PROPERTY INFORMATION

ADDRESS

MONGTOMERY, PA
SKIPPACK, PA 19422

DATABASES WITH NO MAPPED SITES

No mapped sites were found in EDR's search of available ("reasonably ascertainable ") government records within the requested search area for the following databases:

FEDERAL RECORDS

Delisted NPL.....	National Priority List Deletions
NPL LIENS.....	Federal Superfund Liens
LIENS 2.....	CERCLA Lien Information
RCRA-TSDF.....	RCRA - Treatment, Storage and Disposal
US ENG CONTROLS.....	Engineering Controls Sites List
US INST CONTROL.....	Sites with Institutional Controls
HMIRS.....	Hazardous Materials Information Reporting System
DOT OPS.....	Incident and Accident Data
US CDL.....	Clandestine Drug Labs
US BROWNFIELDS.....	A Listing of Brownfields Sites
DOD.....	Department of Defense Sites
FUDS.....	Formerly Used Defense Sites
LUCIS.....	Land Use Control Information System
CONSENT.....	Superfund (CERCLA) Consent Decrees
ROD.....	Records Of Decision
UMTRA.....	Uranium Mill Tailings Sites
ODI.....	Open Dump Inventory
DEBRIS REGION 9.....	Torres Martinez Reservation Illegal Dump Site Locations
MINES.....	Mines Master Index File
FTTS.....	FIFRA/ TSCA Tracking System - FIFRA (Federal Insecticide, Fungicide, & Rodenticide Act)/TSCA (Toxic Substances Control Act)
HIST FTTS.....	FIFRA/TSCA Tracking System Administrative Case Listing
SSTS.....	Section 7 Tracking Systems
PADS.....	PCB Activity Database System
RADINFO.....	Radiation Information Database
RAATS.....	RCRA Administrative Action Tracking System
COAL ASH EPA.....	Coal Combustion Residues Surface Impoundments List
SCRD DRYCLEANERS.....	State Coalition for Remediation of Drycleaners Listing
FEMA UST.....	Underground Storage Tank Listing
COAL ASH DOE.....	Sleam-Electric Plan Operation Data
US HIST CDL.....	National Clandestine Laboratory Register
FEDERAL FACILITY.....	Federal Facility Site Information listing
PCB TRANSFORMER.....	PCB Transformer Registration Database

STATE AND LOCAL RECORDS

PA SHWS..... Hazardous Sites Cleanup Act Site List

EXECUTIVE SUMMARY

PA HSCA.....	HSCA Remedial Sites Listing
PA SWF/LF.....	Operating Facilities
PA UIC.....	Underground Injection Wells
PA LAST.....	Storage Tank Release Sites
PA SPILLS.....	State spills
PA ACT 2-DEED.....	Act 2-Deed Acknowledgment Sites
PA ENG CONTROLS.....	Engineering Controls Site Listing
PA INST CONTROL.....	Institutional Controls Site Listing
PA DRYCLEANERS.....	Drycleaner Facility Locations
PA BROWNFIELDS.....	Brownfields Sites

TRIBAL RECORDS

INDIAN RESERV.....	Indian Reservations
INDIAN ODI.....	Report on the Status of Open Dumps on Indian Lands
INDIAN LUST.....	Leaking Underground Storage Tanks on Indian Land
INDIAN UST.....	Underground Storage Tanks on Indian Land
INDIAN VCP.....	Voluntary Cleanup Priority Listing

EDR PROPRIETARY RECORDS

Manufactured Gas Plants..... EDR Proprietary Manufactured Gas Plants

SURROUNDING SITES: SEARCH RESULTS

Surrounding sites were identified.

The Map ID column refers to the Map ID-Focus Map(s) of the listed site.

Sites listed in ***bold italics*** are in multiple databases.

Unmappable (orphan) sites are not considered in the foregoing analysis.

FEDERAL RECORDS

NPL: Also known as Superfund, the National Priority List database is a subset of CERCLIS and identifies over 1,200 sites for priority cleanup under the Superfund program. The source of this database is the U.S. EPA.

A review of the NPL list, as provided by EDR, and dated 06/30/2011 has revealed that there is 1 NPL site within the searched area.

<u>Site</u>	<u>Address</u>	<u>Map ID</u>
<i>SALFORD QUARRY</i>	<i>610 QUARRY ROAD</i>	<i>0-11</i>

Proposed NPL: Proposed NPL sites . The source of this database is the U.S. EPA.

A review of the Proposed NPL list, as provided by EDR, and dated 06/30/2011 has revealed that there is 1 Proposed NPL site within the searched area.

<u>Site</u>	<u>Address</u>	<u>Map ID</u>
<i>SALFORD QUARRY</i>	<i>610 QUARRY ROAD</i>	<i>0-11</i>

EXECUTIVE SUMMARY

CERCLIS: The Comprehensive Environmental Response, Compensation and Liability Information System contains data on potentially hazardous waste sites that have been reported to the USEPA by states, municipalities, private companies and private persons, pursuant to Section 103 of the Comprehensive Environmental Response, Compensation and Liability Act (CERCLA). CERCLIS contains sites which are either proposed to or on the National Priorities List (NPL) and sites which are in the screening and assessment phase for possible inclusion on the NPL.

A review of the CERCLIS list, as provided by EDR, and dated 02/25/2011 has revealed that there is 1 CERCLIS site within the searched area.

<u>Site</u>	<u>Address</u>	<u>Map ID</u>
SALFORD QUARRY	610 QUARRY ROAD	0-11

CERC-NFRAP: Archived sites are sites that have been removed and archived from the inventory of CERCLIS sites. Archived status indicates that, to the best of EPA's knowledge, assessment at a site has been completed and that EPA has determined no further steps will be taken to list this site on the National Priorities List (NPL), unless information indicates this decision was not appropriate or other considerations require a recommendation for listing at a later time. This decision does not necessarily mean that there is no hazard associated with a given site; it only means that, based upon available information, the location is not judged to be a potential NPL site.

A review of the CERC-NFRAP list, as provided by EDR, and dated 02/25/2011 has revealed that there is 1 CERC-NFRAP site within the searched area.

<u>Site</u>	<u>Address</u>	<u>Map ID</u>
TECH ALLOY	RTE 113	40-22

CORRACTS: CORRACTS is a list of handlers with RCRA Corrective Action Activity. This report shows which nationally-defined corrective action core events have occurred for every handler that has had corrective action activity.

A review of the CORRACTS list, as provided by EDR, and dated 08/19/2011 has revealed that there is 1 CORRACTS site within the searched area.

<u>Site</u>	<u>Address</u>	<u>Map ID</u>
TECH ALLOY	RTE 113	40-22

RCRA-LQG: RCRAInfo is EPA's comprehensive information system, providing access to data supporting the Resource Conservation and Recovery Act (RCRA) of 1976 and the Hazardous and Solid Waste Amendments (HSWA) of 1984. The database includes selective information on sites which generate, transport, store, treat and/or dispose of hazardous waste as defined by the Resource Conservation and Recovery Act (RCRA). Large quantity generators (LQGs) generate over 1,000 kilograms (kg) of hazardous waste, or over 1 kg of acutely hazardous waste per month.

A review of the RCRA-LQG list, as provided by EDR, and dated 06/15/2011 has revealed that there is 1 RCRA-LQG site within the searched area.

<u>Site</u>	<u>Address</u>	<u>Map ID</u>
PALMER INTL INC	2036 LUCON RD.	8-17

EXECUTIVE SUMMARY

RCRA-SQG: RCRAInfo is EPA's comprehensive information system, providing access to data supporting the Resource Conservation and Recovery Act (RCRA) of 1976 and the Hazardous and Solid Waste Amendments (HSWA) of 1984. The database includes selective information on sites which generate, transport, store, treat and/or dispose of hazardous waste as defined by the Resource Conservation and Recovery Act (RCRA). Small quantity generators (SQGs) generate between 100 kg and 1,000 kg of hazardous waste per month.

A review of the RCRA-SQG list, as provided by EDR, and dated 06/15/2011 has revealed that there are 9 RCRA-SQG sites within the searched area.

<u>Site</u>	<u>Address</u>	<u>Map ID</u>
HAINES & KIBBLEHOUSE	2052 LUCON ROAD	9-16,17
FETTEROLF CORP	2021 CRESSMAN RD	18-17
SKIPS GARAGE	2019 BRIDGE RD	21-17
ANDERSON AUTOMOTIVE	4312 SKIPPACK PIKE	22-17
WAWA FOOD MARKET NO 143	4121 SKIPPACK PIKE	26-17
JEFFS TRANSMISSIONS	632 CHURCH RD	27-15
SCI-GRATERFORD	RT 29 AND GRATERFORD RD	29-15
MARI AL AUTO BODY	551 GRAVEL PIKE	33-15
TETCO SKIPPACK	TOWNSHIP LINE RD MP 0.0	35-18,25

RCRA-CESQG: RCRAInfo is EPA's comprehensive information system, providing access to data supporting the Resource Conservation and Recovery Act (RCRA) of 1976 and the Hazardous and Solid Waste Amendments (HSWA) of 1984. The database includes selective information on sites which generate, transport, store, treat and/or dispose of hazardous waste as defined by the Resource Conservation and Recovery Act (RCRA). Conditionally exempt small quantity generators (CESQGs) generate less than 100 kg of hazardous waste, or less than 1 kg of acutely hazardous waste per month.

A review of the RCRA-CESQG list, as provided by EDR, and dated 06/15/2011 has revealed that there are 2 RCRA-CESQG sites within the searched area.

<u>Site</u>	<u>Address</u>	<u>Map ID</u>
HENKELS & MCCOY INC	2040 LUCON RD	10-17
YOCUM	1041-45 BRIDGE RD	37-23

RCRA-NonGen: RCRAInfo is EPA's comprehensive information system, providing access to data supporting the Resource Conservation and Recovery Act (RCRA) of 1976 and the Hazardous and Solid Waste Amendments (HSWA) of 1984. The database includes selective information on sites which generate, transport, store, treat and/or dispose of hazardous waste as defined by the Resource Conservation and Recovery Act (RCRA). Non-Generators do not presently generate hazardous waste.

A review of the RCRA-NonGen list, as provided by EDR, and dated 06/15/2011 has revealed that there are 2 RCRA-NonGen sites within the searched area.

<u>Site</u>	<u>Address</u>	<u>Map ID</u>
E A M INC	RT 113	28-17
TECH ALLOY	RTE 113	40-22

EXECUTIVE SUMMARY

ERNS: The Emergency Response Notification System records and stores information on reported releases of oil and hazardous substances. The source of this database is the U.S. EPA.

A review of the ERNS list, as provided by EDR, and dated 10/03/2011 has revealed that there are 4 ERNS sites within the searched area.

<u>Site</u>	<u>Address</u>	<u>Map ID</u>
182 KINSEY RD	182 KINSEY RD	7-10,17
809 GRAVEL PIKE	809 GRAVEL PIKE	12-15
4156 RITTEN HOUSE LANE	4156 RITTEN HOUSE LANE	31-17
3905 CROSS RD	3905 CROSS RD	36-24

TRIS: The Toxic Chemical Release Inventory System identifies facilities that release toxic chemicals to the air, water, and land in reportable quantities under SARA Title III, Section 313. The source of this database is the U.S. EPA.

A review of the TRIS list, as provided by EDR, and dated 12/31/2009 has revealed that there is 1 TRIS site within the searched area.

<u>Site</u>	<u>Address</u>	<u>Map ID</u>
<i>PALMER INTL INC</i>	<i>2036 LUCON RD.</i>	<i>8-17</i>

TSCA: The Toxic Substances Control Act identifies manufacturers and importers of chemical substances included on the TSCA Chemical Substance Inventory list. It includes data on the production volume of these substances by plant site. The United States Environmental Protection Agency has no current plan to update and/or re-issue this database.

A review of the TSCA list, as provided by EDR, and dated 12/31/2006 has revealed that there is 1 TSCA site within the searched area.

<u>Site</u>	<u>Address</u>	<u>Map ID</u>
PALMER INTERNATIONAL - SKIPPAC	2036 LUCON ROAD	8-17

ICIS: The Integrated Compliance Information System (ICIS) supports the information needs of the national enforcement and compliance program as well as the unique needs of the National Pollutant Discharge Elimination System (NPDES) program.

A review of the ICIS list, as provided by EDR, and dated 07/20/2011 has revealed that there are 2 ICIS sites within the searched area.

<u>Site</u>	<u>Address</u>	<u>Map ID</u>
PALMER INTERNATIONAL INC	2036 LUCON RD. SKIPP	8-17
HAINES & KIBBLEHOUSE	2052 LUCON ROAD SKIP	9-16,17

EXECUTIVE SUMMARY

MLTS: The Material Licensing Tracking System is maintained by the Nuclear Regulatory Commission and contains a list of approximately 8,100 sites which possess or use radioactive materials and are subject to NRC licensing requirements.

A review of the MLTS list, as provided by EDR, and dated 06/21/2011 has revealed that there are 2 MLTS sites within the searched area.

<u>Site</u>	<u>Address</u>	<u>Map ID</u>
HAINES & KIBBLEHOUSE, INC.	2052 LUCON ROAD	9-16,17
HAINES & KIBBLEHOUSE	2052 LUCON ROAD	9-16,17

FINDS: The Facility Index System contains both facility information and "pointers" to other sources of information that contain more detail. These include: RCRIS; Permit Compliance System (PCS); Aerometric Information Retrieval System (AIRS); FATES (FIFRA [Federal Insecticide Fungicide Rodenticide Act] and TSCA Enforcement System, FTTS [FIFRA/TSCA Tracking System]; CERCLIS; DOCKET (Enforcement Docket used to manage and track information on civil judicial enforcement cases for all environmental statutes); Federal Underground Injection Control (FURS); Federal Reporting Data System (FRDS); Surface Impoundments (SIA); TSCA Chemicals in Commerce Information System (CICS); PADS; RCRA-J (medical waste transporters/disposers); TRIS; and TSCA. The source of this database is the U.S. EPA/NTIS.

A review of the FINDS list, as provided by EDR, and dated 08/02/2011 has revealed that there are 31 FINDS sites within the searched area.

<u>Site</u>	<u>Address</u>	<u>Map ID</u>
SALFORD QUARRY	610 QUARRY ROAD	0-11
INDIAN HILLS STP	FAWN DR	5-11
PALMER INTL INC	2036 LUCON RD.	8-17
HAINES & KIBBLEHOUSE	2052 LUCON ROAD	9-16,17
HENKELS & MCCOY INC	2040 LUCON RD	10-17
JORDIN PROP	160 WHITE PINE WAY	11-17
CHOWN FABRICATION PLT	2053 CRESSMAN RD	14-17
DE PAUL AND COMPANY	4350 ANNANDALE DRIVE	17-17
FETTEROLF CORP	2021 CRESSMAN RD	18-17
STATE POLICE TRAINING CTR	2047 BRIDGE RD	19-17
SKIPS GARAGE	2019 BRIDGE RD	21-17
ANDERSON AUTOMOTIVE	4312 SKIPPACK PIKE	22-17
STEVES AUTO BODY	RTE 113 & 73	23-17
DUTCH COTTAGE TAVERN	1264 BRIDGE RD	24-17
SKIPPACK RECREATIONAL ASSOC	1224 CRESSMAN RD	25-16
WAWA FOOD MKT 143	4121 SKIPPACK PIKE	26-17
GRANDMA BRENNAS BAKERY AND RES	4101 SKIPPACK PIKE	26-17
JEFFS TRANSMISSIONS	632 CHURCH RD	27-15
E A M INC	RT 113	28-17
SKIPPACK TWP MS4 UA	1246 BRIDGE RD	28-17
JUSTA PIZZA	609 GRAVEL PIKE	29-15
SCI-GRATERFORD	RT 29 AND GRATERFORD RD	29-15
MALS AMER DINER	4006 SKIPPACK PIKE	32-17
MARI AL AUTO BODY	551 GRAVEL PIKE	33-15
PERKIOMEN VIEW HOTEL	532 GRAVEL PIKE	34-15
TETCO SKIPPACK	TOWNSHIP LINE RD MP 0.0	35-18,25
YOCUM	1041-45 BRIDGE RD	37-23
BETHIES CAFE	509 GRAVEL PIKE	38-22
PERKIOMEN TWP MS4 UA	ONE TRAPPE RD	39-22
AQUA PA PERKIOMEN TWP	1 TRAPPE RD	39-22
TECH ALLOY	RTE 113	40-22

EXECUTIVE SUMMARY

STATE AND LOCAL RECORDS

PA NPDES: A listing of facilities with an NPDES permit.

A review of the PA NPDES list, as provided by EDR, and dated 10/18/2011 has revealed that there are 3 PA NPDES sites within the searched area.

<u>Site</u>	<u>Address</u>	<u>Map ID</u>
INDIAN HILLS STP	FAWN DR	5-11
PALMER INTL INC/SKIPPACK	2036 LUCON RD	8-17
CHRIS JORDIN	160 WHITE PINE WAY	11-17

PA HIST LF: The report provides facility information recorded in the Pennsylvania Department of Environmental Protection ALI database. Some of this information has been abstracted from old records and may not accurately reflect the current conditions and status at these facilities.

A review of the PA HIST LF list, as provided by EDR, and dated 01/04/2005 has revealed that there is 1 PA HIST LF site within the searched area.

<u>Site</u>	<u>Address</u>	<u>Map ID</u>
TECH ALLOY	RTE 113	40-22

PA LUST: The Leaking Underground Storage Tank Incident Reports contain an inventory of reported leaking underground storage tank incidents. The data come from the Department of Environmental Resources' List of Confirmed Releases.

A review of the PA LUST list, as provided by EDR, and dated 12/01/2011 has revealed that there are 7 PA LUST sites within the searched area.

<u>Site</u>	<u>Address</u>	<u>Map ID</u>
HOOVER STEEL INC Facility Status: Inactive	4841 GARGES RD	2-8
HAINES & KIBBLEHOUSE Facility Status: Cleanup Completed	2052 LUCON ROAD	9-16,17
GLOBE IND SVC Facility Status: Cleanup Completed	2040 LUCON RD	10-17
GRATERFORD SCI Facility Status: Cleanup Completed	ROUTE 29 & GRATERFORD R	29-15
MARI AL AUTO BODY Facility Status: Administrative Close Out (ACO)	551 GRAVEL PIKE	33-15
RAHNS CONST MATERIALS Facility Status: Cleanup Completed	430 BRIDGE RD	42-22
CORNER AMOCO Facility Status: Interim Remedial Actions Initiated or Completed Facility Status: Inactive	125 GRAVEL PIKE	44-22

EXECUTIVE SUMMARY

PA UNREG LTANKS: Leaking storage tank cases from unregulated storage tanks.

A review of the PA UNREG LTANKS list, as provided by EDR, and dated 04/12/2002 has revealed that there are 4 PA UNREG LTANKS sites within the searched area.

<u>Site</u>	<u>Address</u>	<u>Map ID</u>
300 PERKIOMEN AVE SITE Closed: 12/31/1999	300 PERKIOMEN AVE	1-7
LOWR SALFORD HISTORICAL SOCIET OMARA IND Closed: 5/2/1996	775 QUARRY RD 2019 LUCON RD	6-11 13-16
HUNSBURGER PROP	553 GRAVEL PIKE	33-15

PA UST: The Underground Storage Tank database contains registered USTs. USTs are regulated under Subtitle I of the Resource Conservation and Recovery Act (RCRA). The data come from the Department of Environmental Resources' Regulated Underground Storage Tank Listing.

A review of the PA UST list, as provided by EDR, and dated 12/01/2011 has revealed that there are 2 PA UST sites within the searched area.

<u>Site</u>	<u>Address</u>	<u>Map ID</u>
HAINES & KIBBLEHOUSE	2052 LUCON RD	9-16,17
PERKIOMEN SVC BLDG	PERKIOMENT CREEK & ROUT	29-15

PA ARCHIVE UST: The list includes tanks storing highly hazardous substances that were removed from the DEP's Storage Tank Information database because of the Department's policy on sensitive information. The list also may include tanks that are removed or permanently closed.

A review of the PA ARCHIVE UST list, as provided by EDR, and dated 12/01/2011 has revealed that there are 4 PA ARCHIVE UST sites within the searched area.

<u>Site</u>	<u>Address</u>	<u>Map ID</u>
HOOVER STEEL INC	4841 GARGES RD	2-8
HESTON S SWARTLEY SKIPPACK	4365 SKIPPACK PIKE	20-17
NORMS SAVE STA	551 GRAVEL PIKE	33-15
PERKIOMAN VALLEY HIGH SCHOOL	RT 29 & TRAPPE RD	39-22

PA AST: The Aboveground Storage Tank database contains registered ASTs from the Department of Environmental Protection's Listing of Pennsylvania Regulated Aboveground Storage Tanks.

A review of the PA AST list, as provided by EDR, and dated 12/01/2011 has revealed that there are 7 PA AST sites within the searched area.

<u>Site</u>	<u>Address</u>	<u>Map ID</u>
PALMER INTL	2036 LUCON RD	8-17
SKIPPACK AVIATION	2052 LUCON RD	9-16,17
RICHARD H LUTZ & SON	4407 SKIPPACK PIKE	15-16,17
ROBERT MARSHALL	2067 BRIDGE ST	16-17

EXECUTIVE SUMMARY

<u>Site</u>	<u>Address</u>	<u>Map ID</u>
GRATERFORD SCI	ROUTE 29 & GRATERFORD R	29-15
SKIPPACK TWP PUBLIC WORKS FAC	1186 CRESSMAN RD	30-16
RAHNS CONST MATERIALS	430 BRIDGE RD	42-22

PA ARCHIVE AST: The list includes aboveground tanks with a capacity greater than 21,000 gallons that were removed from the DEP's Storage Tank Information database because of the Department's policy on sensitive information. The list also may include tanks that are removed or permanently closed.

A review of the PA ARCHIVE AST list, as provided by EDR, and dated 12/01/2011 has revealed that there is 1 PA ARCHIVE AST site within the searched area.

<u>Site</u>	<u>Address</u>	<u>Map ID</u>
OTTS WHOLESALE GREENHOUSES INC	943 GRAVEL PIKE	4-8

PA MANIFEST: Hazardous waste manifest information.

A review of the PA MANIFEST list, as provided by EDR, and dated 12/31/2008 has revealed that there are 5 PA MANIFEST sites within the searched area.

<u>Site</u>	<u>Address</u>	<u>Map ID</u>
PALMER INTL INC	2036 LUCON RD.	8-17
HAINES & KIBBLEHOUSE	2052 LUCON ROAD	9-16,17
WAWA FOOD MARKET NO 143	4121 SKIPPACK PIKE	26-17
SCI-GRATERFORD	RT 29 AND GRATERFORD RD	29-15
MARI AL AUTO BODY	551 GRAVEL PIKE	33-15

NJ MANIFEST: Hazardous waste manifest information.

A review of the NJ MANIFEST list, as provided by EDR, and dated 12/31/2008 has revealed that there are 2 NJ MANIFEST sites within the searched area.

<u>Site</u>	<u>Address</u>	<u>Map ID</u>
WAWA FOOD MARKET NO 143	4121 SKIPPACK PIKE	26-17
SCI-GRATERFORD	RT 29 AND GRATERFORD RD	29-15

NY MANIFEST: Manifest is a document that lists and tracks hazardous waste from the generator through transporters to a TSD facility.

A review of the NY MANIFEST list, as provided by EDR, and dated 12/31/2008 has revealed that there are 4 NY MANIFEST sites within the searched area.

<u>Site</u>	<u>Address</u>	<u>Map ID</u>
HENKELS & MCCOY INC	2040 LUCON RD	10-17
FETTEROLF CORP	2021 CRESSMAN RD	18-17

EXECUTIVE SUMMARY

<u>Site</u>	<u>Address</u>	<u>Map ID</u>
<i>E A M INC TECH ALLOY</i>	<i>RT 113 RTE 113</i>	<i>28-17 40-22</i>

RI MANIFEST: Hazardous waste manifest information

A review of the RI MANIFEST list, as provided by EDR, and dated 12/31/2008 has revealed that there is 1 RI MANIFEST site within the searched area.

<u>Site</u>	<u>Address</u>	<u>Map ID</u>
<i>HAINES & KIBBLEHOUSE</i>	<i>2052 LUCON ROAD</i>	<i>9-16,17</i>

PA AUL: A listing of sites with environmental covenants.

A review of the PA AUL list, as provided by EDR, and dated 03/25/2011 has revealed that there is 1 PA AUL site within the searched area.

<u>Site</u>	<u>Address</u>	<u>Map ID</u>
<i>GETTY #69231</i>	<i>4124 SKIPPACK PIKE</i>	<i>26-17</i>

PA VCP: The VCP listings included Completed Sites, Sites in Progress and Act 2 Non-Use Aquifer Determinations Sites. Formerly known as the Act 2, the Land Recycling Program encourages the voluntary cleanup and reuse of contaminated commercial and industrial sites.

A review of the PA VCP list, as provided by EDR, and dated 10/18/2011 has revealed that there are 4 PA VCP sites within the searched area.

<u>Site</u>	<u>Address</u>	<u>Map ID</u>
<i>COLONNADE AT SCHWENKSVILLE</i>	<i>300 PERKIOMEN AVE</i>	<i>1-7</i>
<i>COPE TRACT/RIDGEWOOD</i>	<i>2115 SQUIRREL HILL RD</i>	<i>3-8</i>
<i>ESTES RES</i>	<i>992 BRIDGE RD</i>	<i>41-23</i>
<i>MEADOWS SKIPPACK</i>	<i>813 BRIDGE RD</i>	<i>43-23</i>

PA AIRS: Permit and emissions inventory data.

A review of the PA AIRS list, as provided by EDR, and dated 12/31/2009 has revealed that there is 1 PA AIRS site within the searched area.

<u>Site</u>	<u>Address</u>	<u>Map ID</u>
<i>PALMER INTL INC/SKIPPACK</i>	<i>2036 LUCON RD</i>	<i>8-17</i>

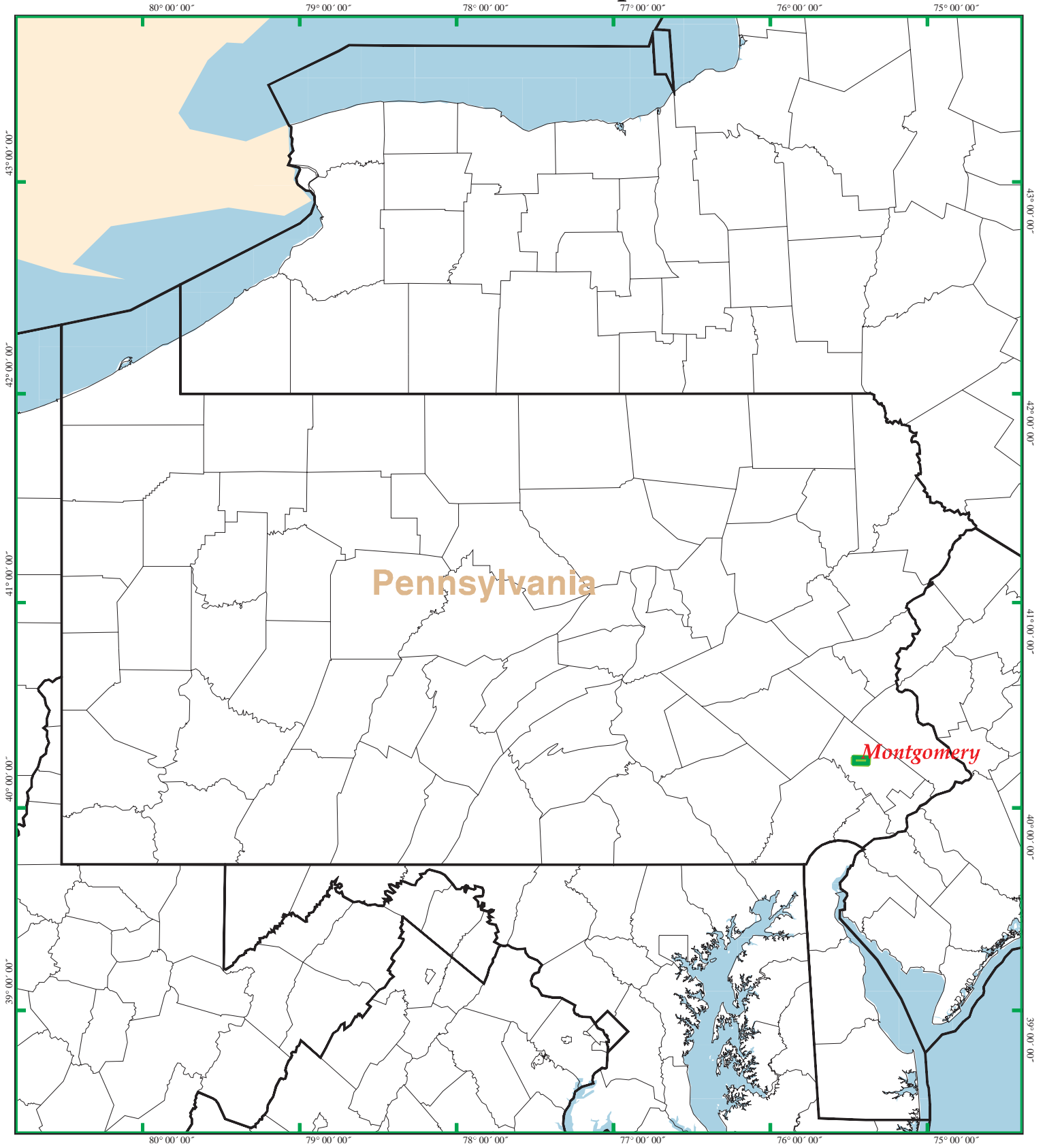
EXECUTIVE SUMMARY

Please refer to the end of the findings report for unmapped orphan sites due to poor or inadequate address information.

Section 1

Overview and Key Map

Overview Map

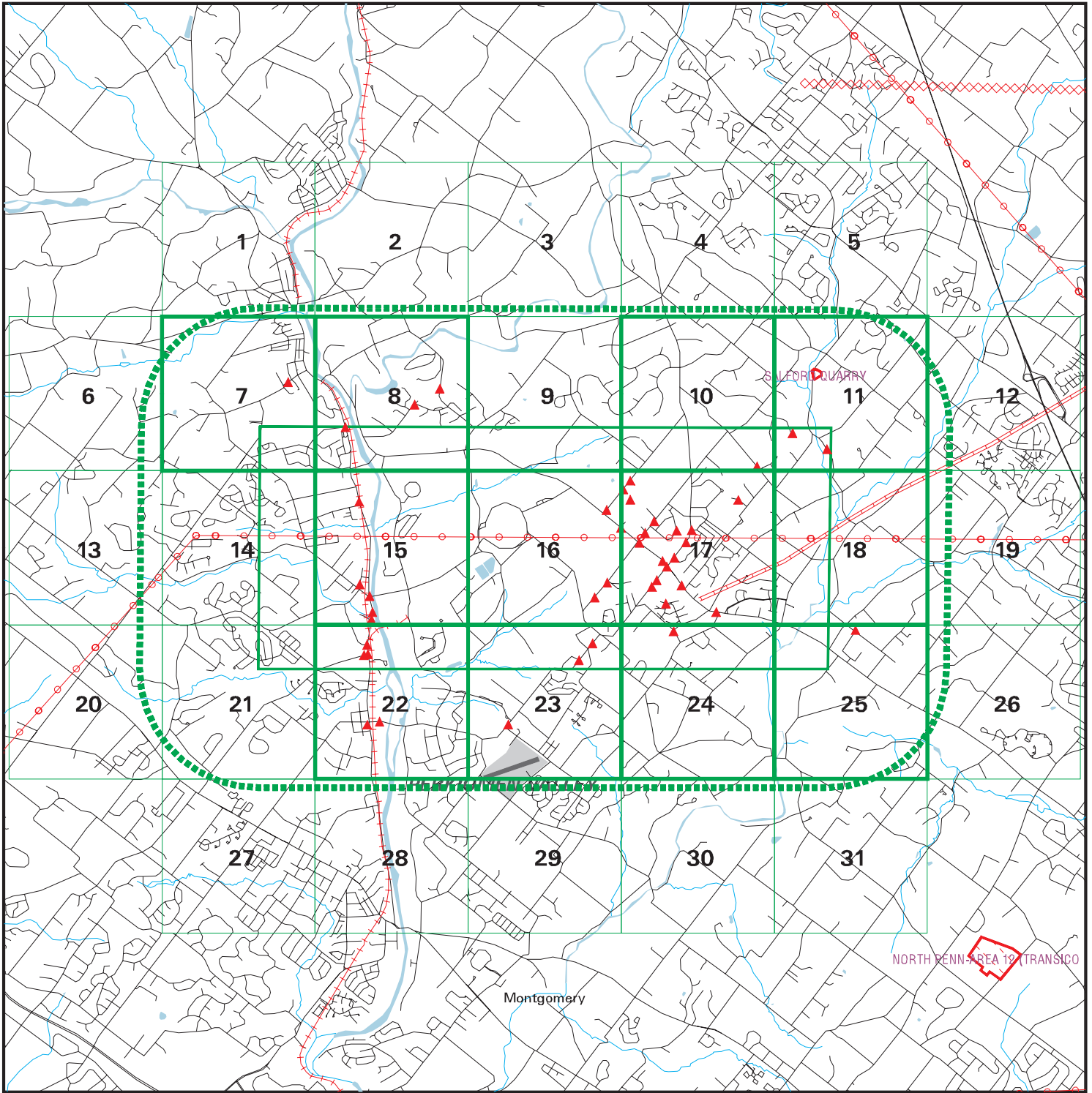


EDR DataMap® - Environmental Atlas

SAMPLE



Key Map

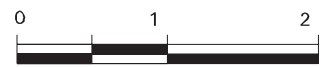


EDR DataMap® - Environmental Atlas

SAMPLE

Legend

- | | | | | |
|---------------|----------------|-------------------------|-------------------|--------------|
| Roads | Waterways | Powerlines | Water | Listed Sites |
| Major Roads | Railroads | Pipelines | Superfund Sites | |
| Contour Lines | Study Boundary | Fault Lines | Federal DOD Sites | |
| | | Indian Reservations BIA | | |

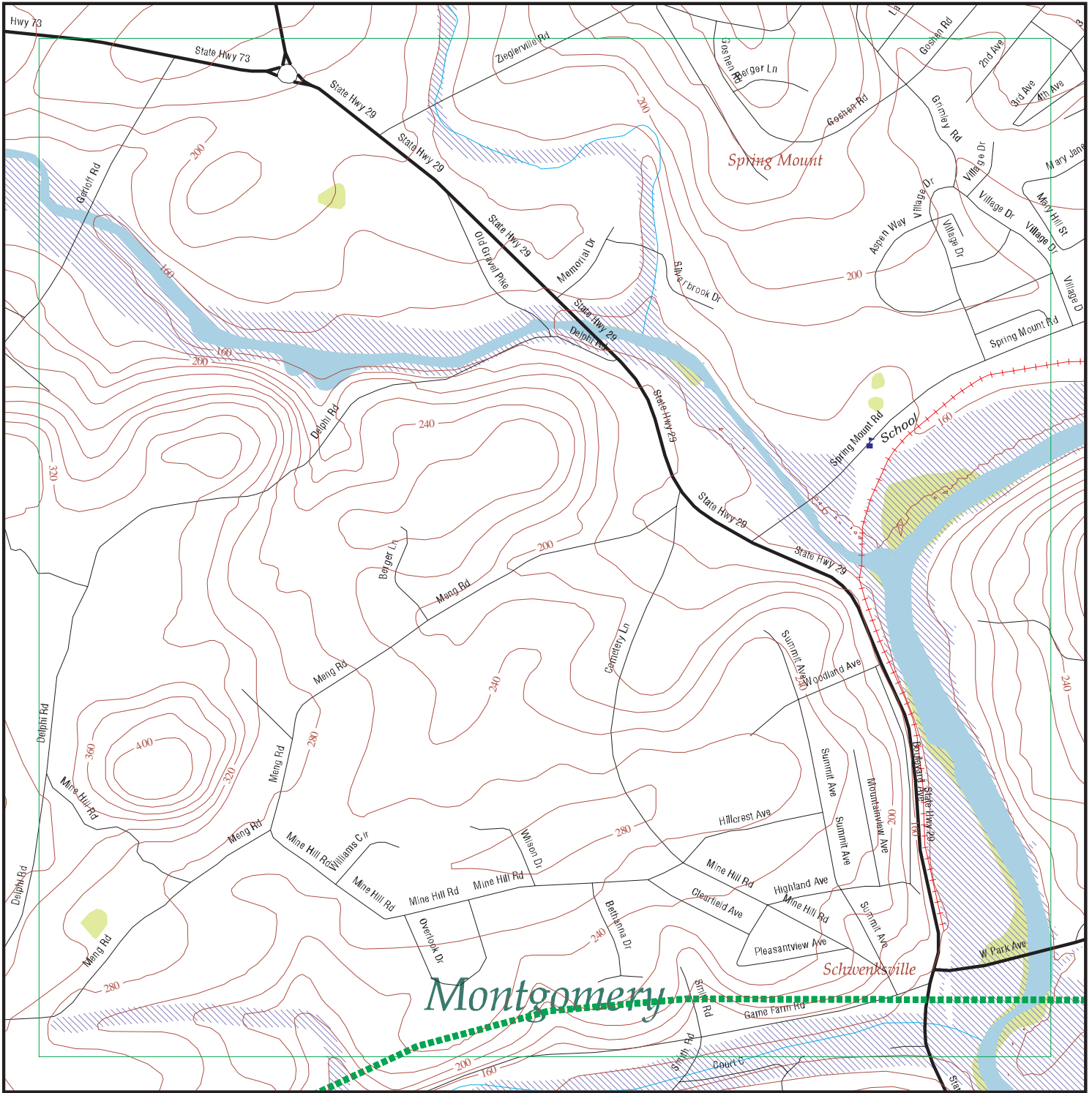


Scale in Miles

Section 2

**Focus Maps and
Findings**

Focus Map 1

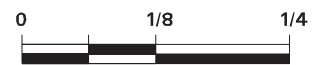


EDR DataMap® - Environmental Atlas

SAMPLE

Legend

- | | | | | |
|-----------------------------|--------------------|-------------------------|-------------------|---------------------|
| Roads | Waterways | Powerlines | Water | Listed Sites |
| Major Roads | Railroads | Pipelines | Superfund Sites | Sensitive Receptors |
| Contour Lines | Study Boundary | Fault Lines | Federal DOD Sites | |
| National Wetlands Inventory | 100-Yr Flood Zones | Indian Reservations BIA | | |



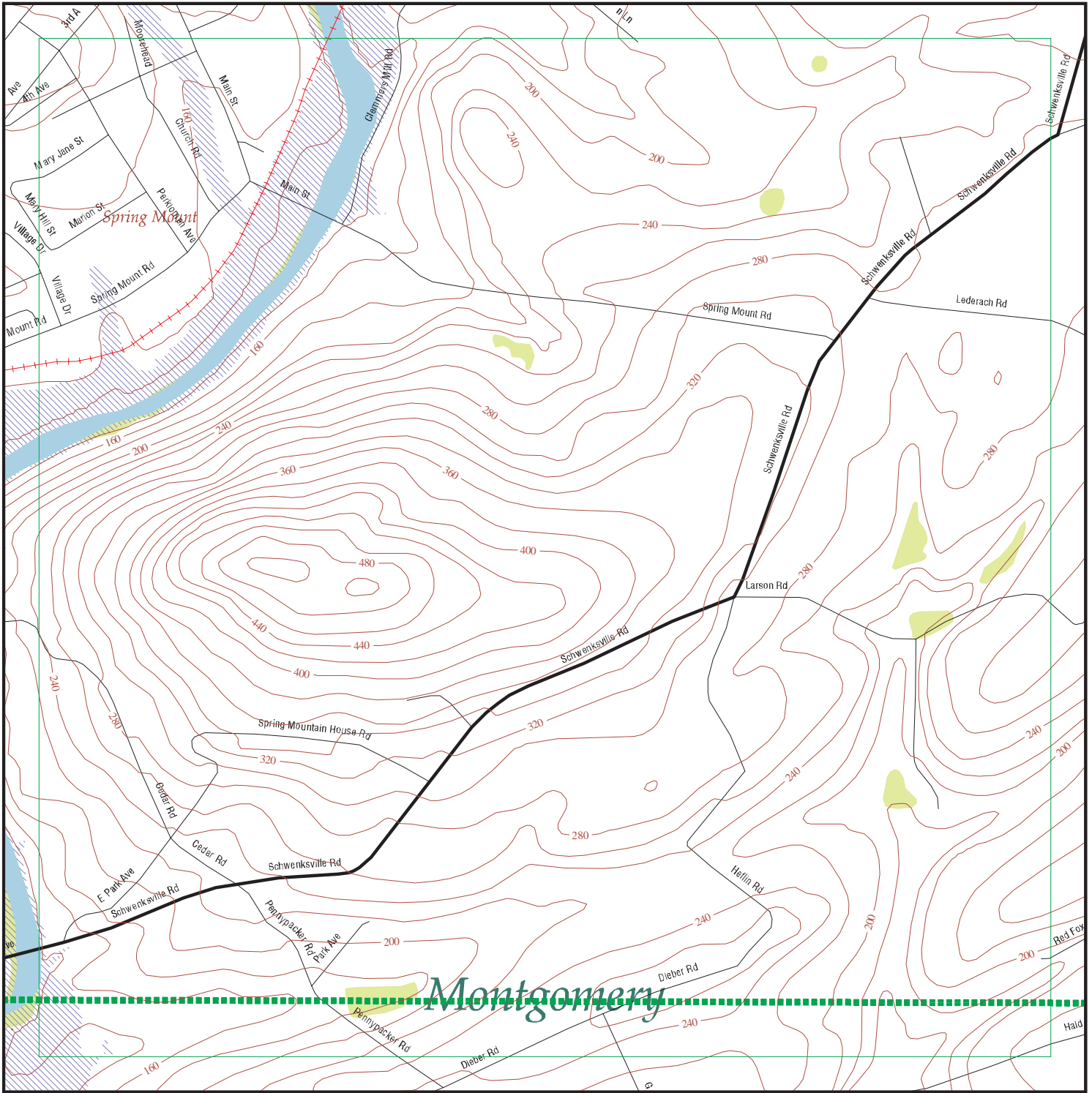
Scale in Miles

Count: 10 records

FOCUS MAP 1 ORPHAN SUMMARY

City	EDR ID	Site Name	Site Address	Zip	Database(s)
COLLEGEVILLE	S104416900	YOCUM SUNOCO PROP	105 MAIN ST	19473	LUST
MONTGOMERY COUNTY	M300001993	CHESTNUT HILL STONE LTD	HILLCREST QUARRY		MINES
SCHWENKSVILLE	S111114798	PERKIOMEN VALLEY ELEMENTARY NORTH	2ND & PERKIOMEN AVE	19473	ARCHIVE UST
SCHWENKSVILLE	S111116439	SPRING MTN SUMMIT CONDO ASSOC	3RD & CENTENNIAL ST	19473	ARCHIVE UST
SCHWENKSVILLE	S111107439	AUGUSTUS LUTH CHURCH	717 MAIN ST	19473	ARCHIVE UST
SCHWENKSVILLE	S106227867	KEYSTONE STATE FUEL	340 MAIN ST	19473	LUST
SCHWENKSVILLE	S111114352	OTTS EXOTIC PLANTS INC	STATE 29 & OTT RD	19473	ARCHIVE UST
ZIEGLERSVILLE	1000835118	LITTLE ROBERT E INC	RT 29	19492	RCRA-CESQG, FINDS
ZIEGLERVILLE	S111111142	H&K AUTO REPAIRS	RT 29	19492	ARCHIVE UST
ZIEGLERVILLE	S111245159	DARCY RES	RT 73 & 3123RD BIG	19492	VCP

Focus Map 2

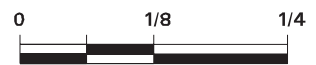


EDR DataMap® - Environmental Atlas

SAMPLE

Legend

- | | | | | |
|-----------------------------|--------------------|-------------------------|-------------------|---------------------|
| Roads | Waterways | Powerlines | Water | Listed Sites |
| Major Roads | Railroads | Pipelines | Superfund Sites | Sensitive Receptors |
| Contour Lines | Study Boundary | Fault Lines | Federal DOD Sites | |
| National Wetlands Inventory | 100-Yr Flood Zones | Indian Reservations BIA | | |



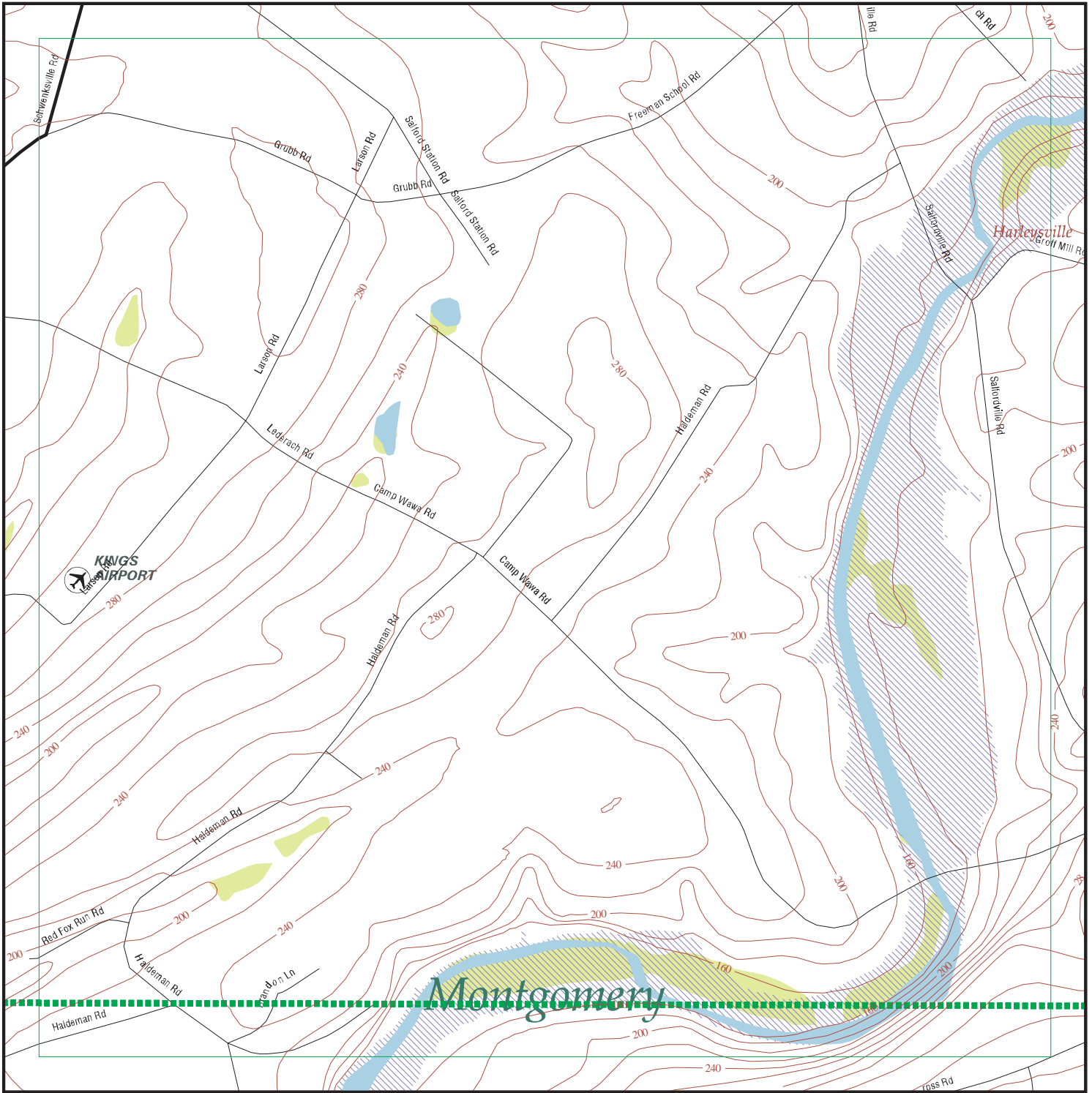
Scale in Miles

Count: 6 records

FOCUS MAP 2 ORPHAN SUMMARY

City	EDR ID	Site Name	Site Address	Zip	Database(s)
COLLEGEVILLE	S104416900	YOCUM SUNOCO PROP	105 MAIN ST	19473	LUST
SCHWENKSVILLE	S111114798	PERKIOMEN VALLEY ELEMENTARY NORTH	2ND & PERKIOMEN AVE	19473	ARCHIVE UST
SCHWENKSVILLE	S111116439	SPRING MTN SUMMIT CONDO ASSOC	3RD & CENTENNIAL ST	19473	ARCHIVE UST
SCHWENKSVILLE	S111107439	AUGUSTUS LUTH CHURCH	717 MAIN ST	19473	ARCHIVE UST
SCHWENKSVILLE	S106227867	KEYSTONE STATE FUEL	340 MAIN ST	19473	LUST
SCHWENKSVILLE	S111114352	OTTS EXOTIC PLANTS INC	STATE 29 & OTT RD	19473	ARCHIVE UST

Focus Map 3

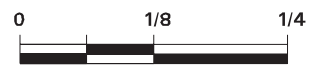


EDR DataMap® - Environmental Atlas

SAMPLE

Legend

- | | | | | |
|-----------------------------|--------------------|-------------------------|-------------------|---------------------|
| Roads | Waterways | Powerlines | Water | Listed Sites |
| Major Roads | Railroads | Pipelines | Superfund Sites | Sensitive Receptors |
| Contour Lines | Study Boundary | Fault Lines | Federal DOD Sites | |
| National Wetlands Inventory | 100-Yr Flood Zones | Indian Reservations BIA | | |



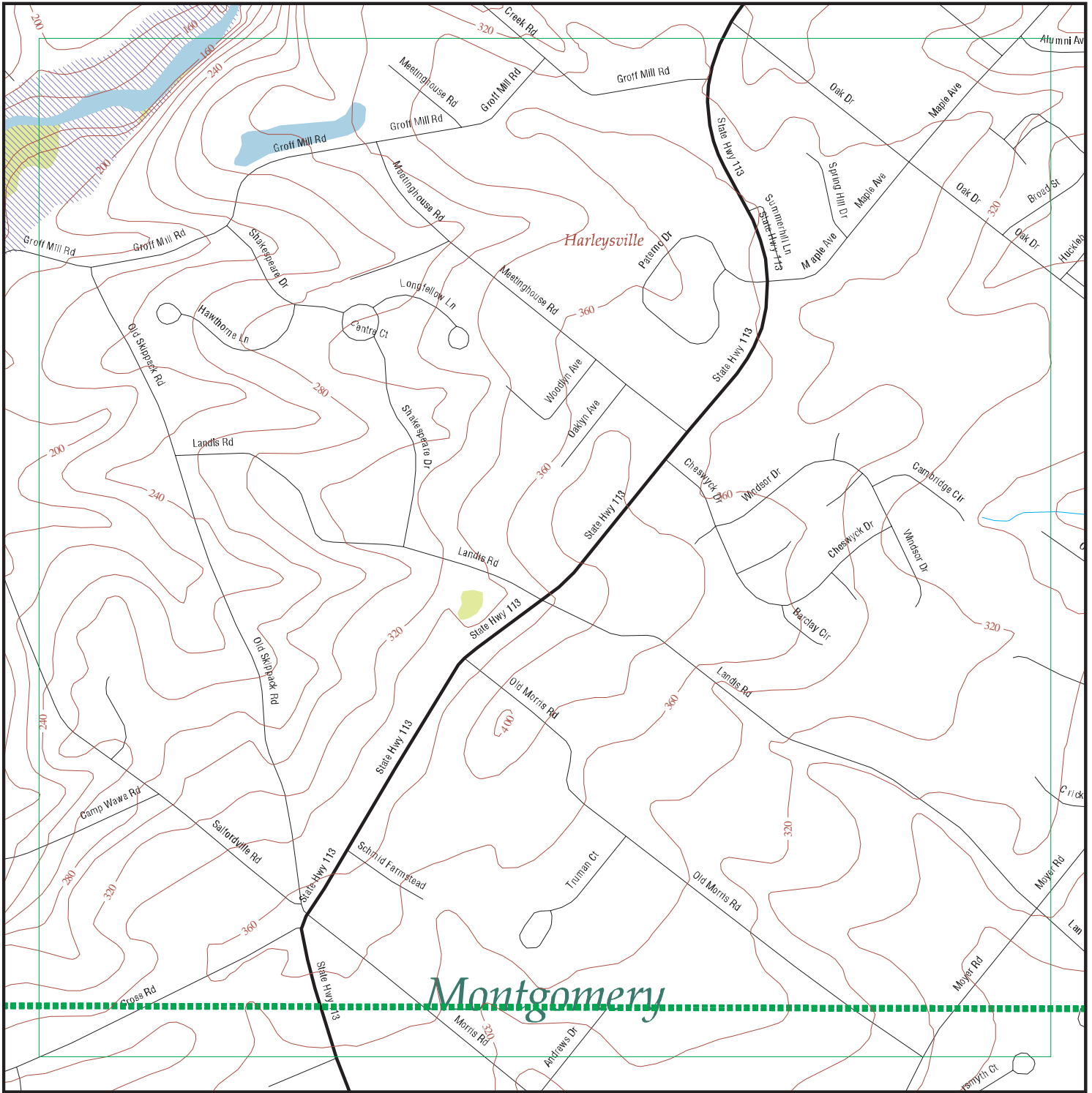
Scale in Miles

Count: 2 records

FOCUS MAP 3 ORPHAN SUMMARY

City	EDR ID	Site Name	Site Address	Zip	Database(s)
HARLEYSVILLE	U004185790	HARLEYSVILLE GAS STA	RT 63 & RT	19438	UST
SCHWENKSVILLE	S111114352	OTTS EXOTIC PLANTS INC	STATE 29 & OTT RD	19473	ARCHIVE UST

Focus Map 4

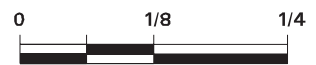


EDR DataMap® - Environmental Atlas

SAMPLE

Legend

- | | | | | |
|-----------------------------|--------------------|-------------------------|-------------------|---------------------|
| Roads | Waterways | Powerlines | Water | Listed Sites |
| Major Roads | Railroads | Pipelines | Superfund Sites | Sensitive Receptors |
| Contour Lines | Study Boundary | Fault Lines | Federal DOD Sites | |
| National Wetlands Inventory | 100-Yr Flood Zones | Indian Reservations BIA | | |



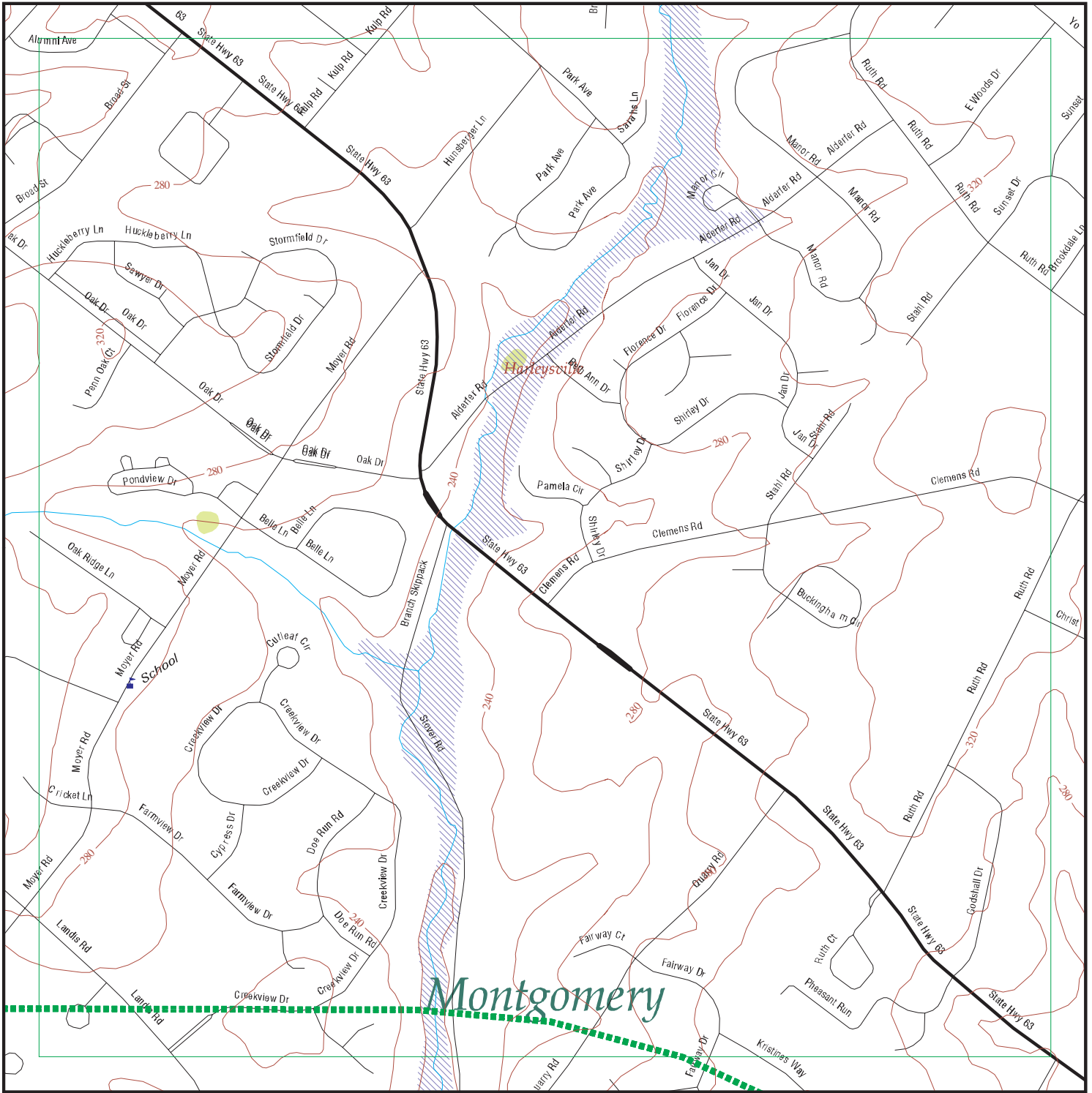
Scale in Miles

Count: 3 records

FOCUS MAP 4 ORPHAN SUMMARY

City	EDR ID	Site Name	Site Address	Zip	Database(s)
HARLEYSVILLE	U004185790	HARLEYSVILLE GAS STA	RT 63 & RT	19438	UST
LOWER SALFORD	S105954820	M&M STONE	INDIAN CREEK RD		HIST LF
SCHWENKSVILLE	S111114352	OTTS EXOTIC PLANTS INC	STATE 29 & OTT RD	19473	ARCHIVE UST

Focus Map 5

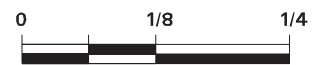


EDR DataMap® - Environmental Atlas

SAMPLE

Legend

- | | | | | |
|-----------------------------|--------------------|-------------------------|-------------------|---------------------|
| Roads | Waterways | Powerlines | Water | Listed Sites |
| Major Roads | Railroads | Pipelines | Superfund Sites | Sensitive Receptors |
| Contour Lines | Study Boundary | Fault Lines | Federal DOD Sites | |
| National Wetlands Inventory | 100-Yr Flood Zones | Indian Reservations BIA | | |



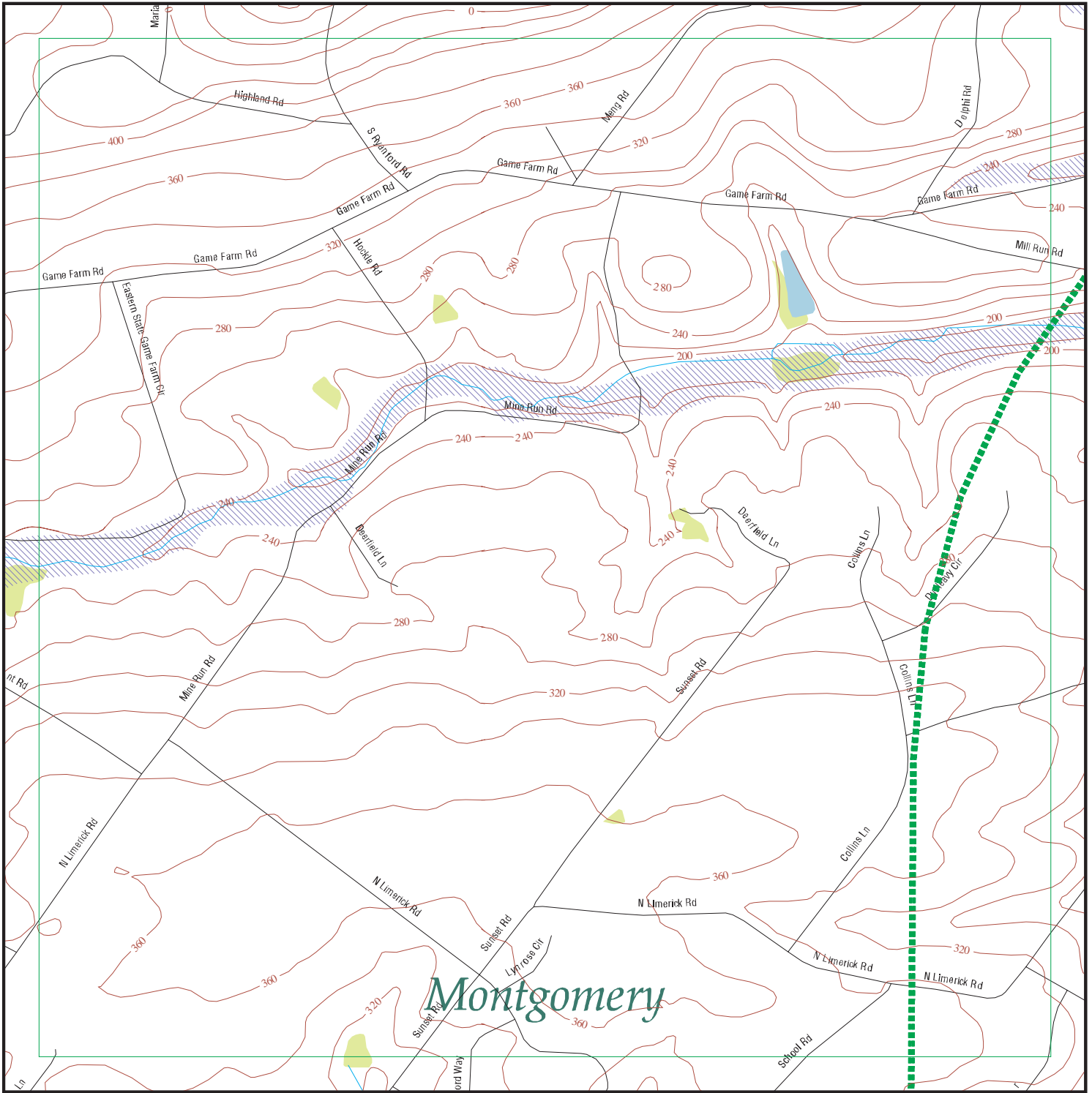
Scale in Miles

Count: 9 records

FOCUS MAP 5 ORPHAN SUMMARY

City	EDR ID	Site Name	Site Address	Zip	Database(s)
HARLEYSVILLE	U004185790	HARLEYSVILLE GAS STA	RT 63 & RT	19438	UST
HARLEYSVILLE	S111112170	JUST CRUZIN	290 KULP RD	19438	ARCHIVE UST
MONTGOMERY COUNTY	M300001806	HIGHWAY MATERIALS, INC.	DOLOMITE QUARRY		MINES
MONTGOMERY COUNTY	M300001808	M & M STONE CO.	HARLEYSVILLE QUARRY		MINES
MONTGOMERY COUNTY	M300001993	CHESTNUT HILL STONE LTD	HILLCREST QUARRY		MINES
MONTGOMERY COUNTY	M300001805	GLASGOW, INC.	MCCOY QUARRY		MINES
MONTGOMERY COUNTY	M300001807	HIGHWAY MATERIALS, INC.	PERKIOMENVILLE QUARRY/PLANT 7		MINES
MONTGOMERY COUNTY	M300001809	POTTSTOWN TRAP ROCK QUARRIES, INC.	SANATOGA QUARRY		MINES
MONTGOMERY COUNTY	M300001811	GLASGOW, INC.	SPRINGHOUSE QUARRY		MINES

Focus Map 6

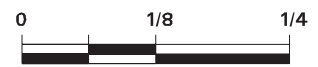


EDR DataMap® - Environmental Atlas

SAMPLE

Legend

- | | | | | |
|-----------------------------|--------------------|-------------------------|-------------------|---------------------|
| Roads | Waterways | Powerlines | Water | Listed Sites |
| Major Roads | Railroads | Pipelines | Superfund Sites | Sensitive Receptors |
| Contour Lines | Study Boundary | Fault Lines | Federal DOD Sites | |
| National Wetlands Inventory | 100-Yr Flood Zones | Indian Reservations BIA | | |



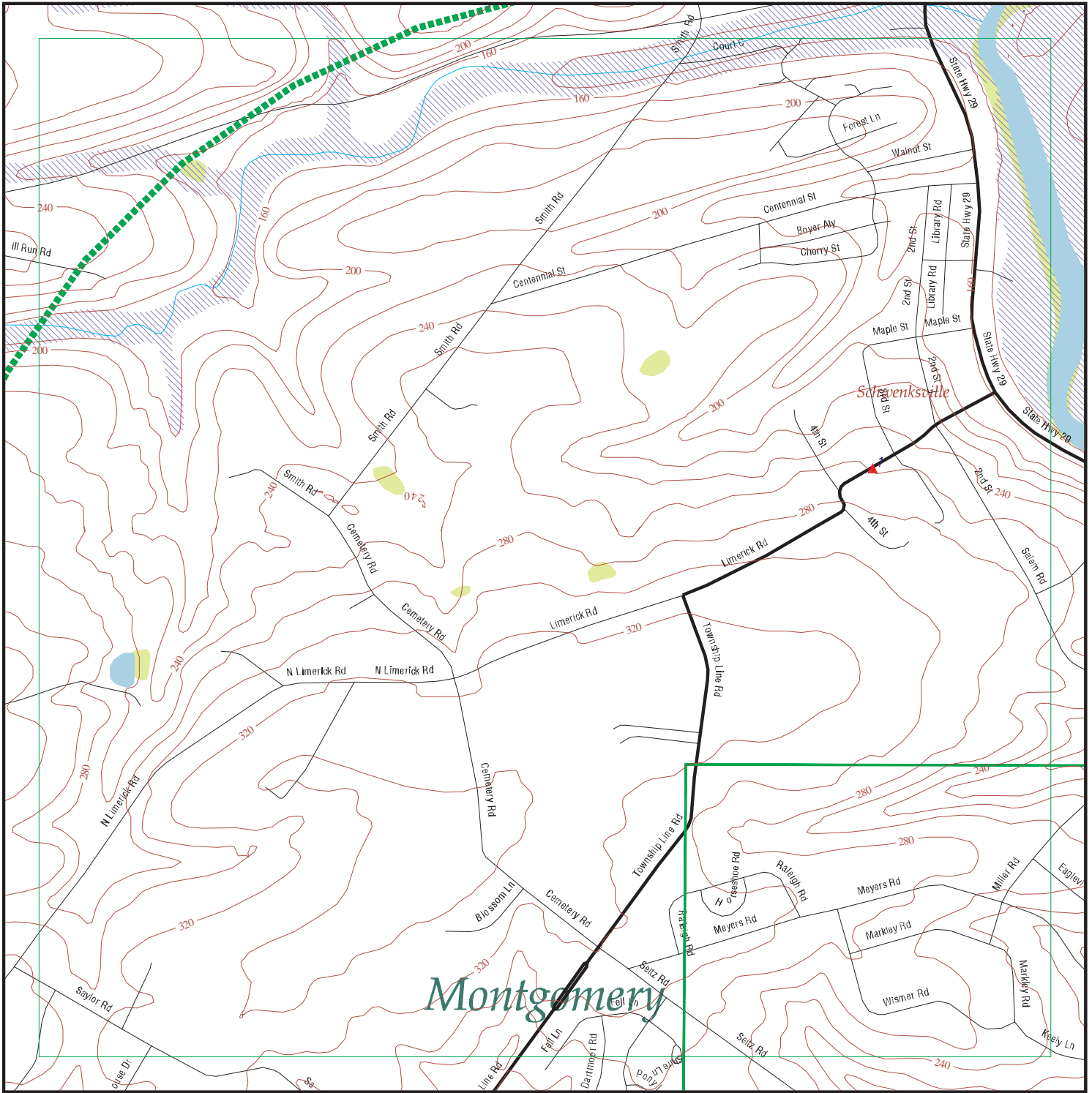
Scale in Miles

Count: 1 records

FOCUS MAP 6 ORPHAN SUMMARY

<u>City</u>	<u>EDR ID</u>	<u>Site Name</u>	<u>Site Address</u>	<u>Zip</u>	<u>Database(s)</u>
SCHWENKSVILLE	S111114352	OTTS EXOTIC PLANTS INC	STATE 29 & OTT RD	19473	ARCHIVE UST

Focus Map 7

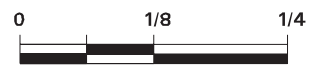


EDR DataMap® - Environmental Atlas

SAMPLE

Legend

- | | | | | |
|-----------------------------|--------------------|-------------------------|-------------------|---------------------|
| Roads | Waterways | Powerlines | Water | Listed Sites |
| Major Roads | Railroads | Pipelines | Superfund Sites | Sensitive Receptors |
| Contour Lines | Study Boundary | Fault Lines | Federal DOD Sites | |
| National Wetlands Inventory | 100-Yr Flood Zones | Indian Reservations BIA | | |



Scale in Miles

FOCUS MAP 7 SUMMARY

<u>Database</u>	<u>Total Plotted</u>
<u>FEDERAL RECORDS</u>	
NPL	0
Proposed NPL	0
Delisted NPL	0
NPL LIENS	0
CERCLIS	0
CERC-NFRAP	0
LIENS 2	0
CORRACTS	0
RCRA-TSDF	0
RCRA-LQG	0
RCRA-SQG	0
RCRA-CESQG	0
RCRA-NonGen	0
US ENG CONTROLS	0
US INST CONTROL	0
ERNS	0
HMIRS	0
DOT OPS	0
US CDL	0
US BROWNFIELDS	0
DOD	0
FUDS	0
LUCIS	0
CONSENT	0
ROD	0
UMTRA	0
ODI	0
DEBRIS REGION 9	0
MINES	0
TRIS	0
TSCA	0
FTTS	0
HIST FTTS	0
SSTS	0
ICIS	0
PADS	0
MLTS	0
RADINFO	0
FINDS	0
RAATS	0
COAL ASH EPA	0
SCRD DRYCLEANERS	0
FEMA UST	0
COAL ASH DOE	0
US HIST CDL	0
FEDERAL FACILITY	0
PCB TRANSFORMER	0
<u>STATE AND LOCAL RECORDS</u>	
SHWS	0

FOCUS MAP 7 SUMMARY

<u>Database</u>	<u>Total Plotted</u>
HSCA	0
SWF/LF	0
UIC	0
NPDES	0
HIST LF	0
LUST	0
UNREG LTANKS	1
UST	0
ARCHIVE UST	0
LAST	0
AST	0
ARCHIVE AST	0
MANIFEST	0
SPILLS	0
ACT 2-DEED	0
ENG CONTROLS	0
INST CONTROL	0
AUL	0
VCP	1
DRYCLEANERS	0
BROWNFIELDS	0
AIRS	0
<u>TRIBAL RECORDS</u>	
INDIAN RESERV	0
INDIAN ODI	0
INDIAN LUST	0
INDIAN UST	0
INDIAN VCP	0
<u>EDR PROPRIETARY RECORDS</u>	
Manufactured Gas Plants	0

NOTES:

Sites may be listed in more than one database

MAP FINDINGS
FOCUS MAP 7

Map ID	Site	Database(s)	EPA ID Number
1	<p>COLONNADE AT SCHWENKSVILLE 300 PERKIOMEN AVE SCHWENKSVILLE, PA 19473</p> <p>VCP:</p> <p>Cleanup Records:</p> <p>Municipality: Schwenksville Region: Southeast Region Category Desc: Fuel Oil No 4 Type: Complete Sites LRP Acct: 41341 Remediation: Statewide Health Standard Activity: NO Date Approved: 06/17/2010 Date Received: Not reported Date Nonuse: Not reported ICS Code: Not reported Media: Groundwater</p> <p>Municipality: Schwenksville Region: Southeast Region Category Desc: Not reported Type: Complete Sites LRP Acct: Not reported Remediation: Not reported Activity: Not reported Date Approved: Not reported Date Received: Not reported Date Nonuse: Not reported ICS Code: Not reported Media: Soil</p> <p>Municipality: Schwenksville Region: Southeast Region Category Desc: Not reported Type: Site In Progress LRP Acct: Not reported Remediation: Not reported Activity: Not reported Date Approved: Not reported Date Received: Not reported Date Nonuse: Not reported ICS Code: Not reported Media: Soil</p> <p>Municipality: Schwenksville Region: Southeast Region Category Desc: Not reported Type: Site In Progress LRP Acct: Not reported Remediation: Not reported Activity: Not reported Date Approved: Not reported Date Received: Not reported Date Nonuse: Not reported ICS Code: Not reported Media: Soil</p> <p>Municipality: Schwenksville</p>	VCP	S109366804 N/A

MAP FINDINGS
FOCUS MAP 7

Map ID	Site	Database(s)	EPA ID Number
--------	------	-------------	---------------

COLONNADE AT SCHWENKSVILLE (Continued)

S109366804

Region: Southeast Region
 Category Desc: Fuel Oil No 4
 Type: Site In Progress
 LRP Acct: 41341
 Remediation: Statewide Health Standard
 Activity: Not reported
 Date Approved: Not reported
 Date Received: 01/09/2009
 Date Nonuse: Not reported
 ICS Code: Not reported
 Media: Groundwater

Activity:
 Activity ID: 715680, 715680, 715680, 715680, 715680, 715680,
 Municipality: Schwenksville
 Region: Southeast Region
 Category Desc: Fuel Oil No 4
 Type: Site In Progress
 LRP Acct: 39886
 Remediation: Site-Specific Standard
 Activity: Not reported
 Date Approved: Not reported
 Date Received: 01/09/2009
 Date Nonuse: Not reported
 ICS Code: Not reported
 Media: Groundwater

1
300 PERKIOMEN AVE SITE
300 PERKIOMEN AVE
SCHWENKSVILLE BORO, PA

UNREG LTANKS **S105918967**
N/A

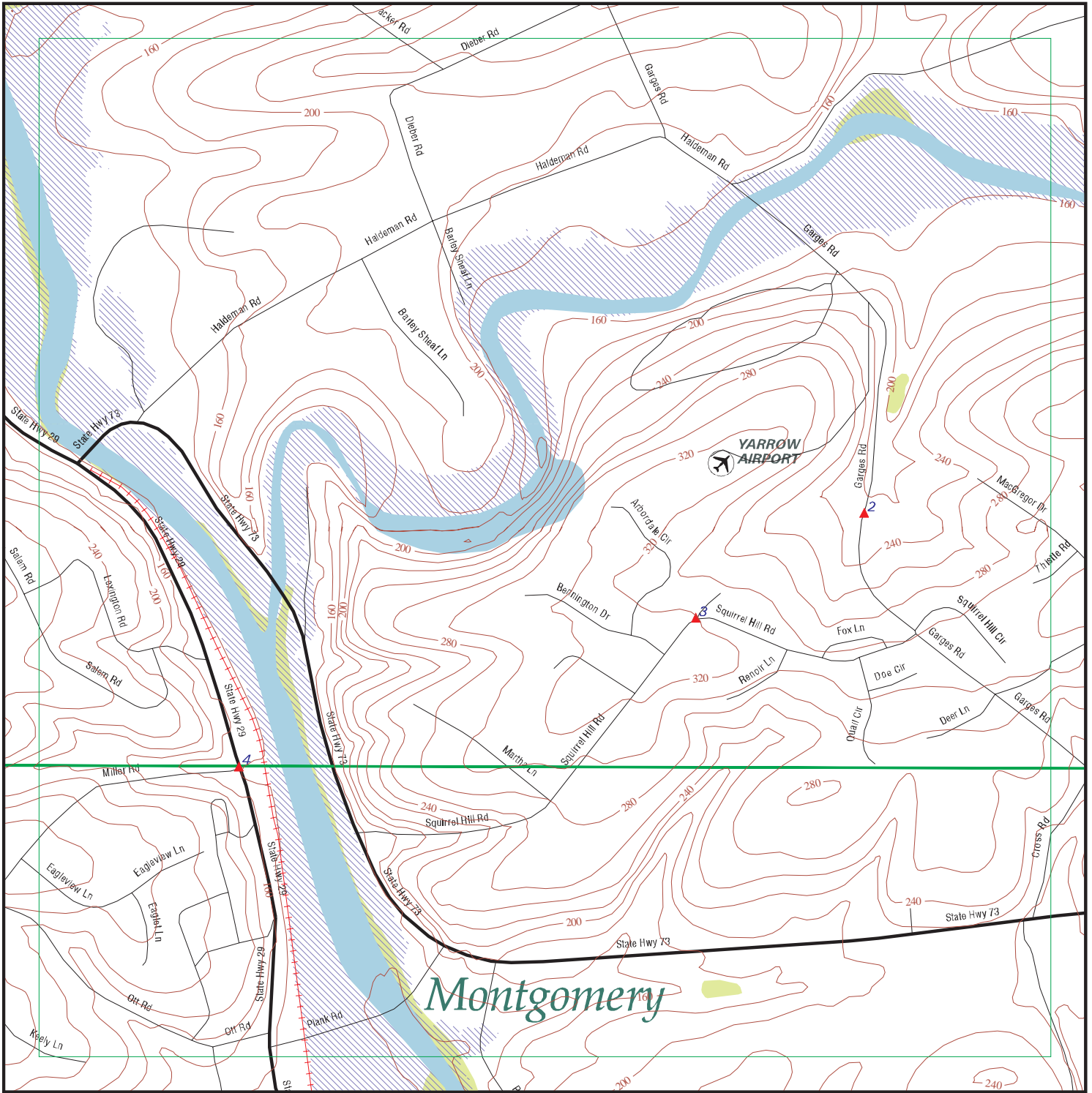
UNREG LTANKS:
 Region: South East
 Contaminant: FUEL OIL #4
Closed: 12/31/1999
 Class: Cleanup of Tanks using authorities other than Act 32

Count: 3 records

FOCUS MAP 7 ORPHAN SUMMARY

City	EDR ID	Site Name	Site Address	Zip	Database(s)
SCHWENKSVILLE	S111114798	PERKIOMEN VALLEY ELEMENTARY NORTH	2ND & PERKIOMEN AVE	19473	ARCHIVE UST
SCHWENKSVILLE	S111116439	SPRING MTN SUMMIT CONDO ASSOC	3RD & CENTENNIAL ST	19473	ARCHIVE UST
SCHWENKSVILLE	S111114352	OTTS EXOTIC PLANTS INC	STATE 29 & OTT RD	19473	ARCHIVE UST

Focus Map 8

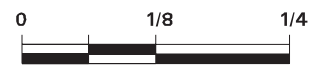


EDR DataMap® - Environmental Atlas

SAMPLE

Legend

- | | | | | |
|-----------------------------|--------------------|-------------------------|-------------------|---------------------|
| Roads | Waterways | Powerlines | Water | Listed Sites |
| Major Roads | Railroads | Pipelines | Superfund Sites | Sensitive Receptors |
| Contour Lines | Study Boundary | Fault Lines | Federal DOD Sites | |
| National Wetlands Inventory | 100-Yr Flood Zones | Indian Reservations BIA | | |



Scale in Miles

FOCUS MAP 8 SUMMARY

<u>Database</u>	<u>Total Plotted</u>
<u>FEDERAL RECORDS</u>	
NPL	0
Proposed NPL	0
Delisted NPL	0
NPL LIENS	0
CERCLIS	0
CERC-NFRAP	0
LIENS 2	0
CORRACTS	0
RCRA-TSDF	0
RCRA-LQG	0
RCRA-SQG	0
RCRA-CESQG	0
RCRA-NonGen	0
US ENG CONTROLS	0
US INST CONTROL	0
ERNS	0
HMIRS	0
DOT OPS	0
US CDL	0
US BROWNFIELDS	0
DOD	0
FUDS	0
LUCIS	0
CONSENT	0
ROD	0
UMTRA	0
ODI	0
DEBRIS REGION 9	0
MINES	0
TRIS	0
TSCA	0
FTTS	0
HIST FTTS	0
SSTS	0
ICIS	0
PADS	0
MLTS	0
RADINFO	0
FINDS	0
RAATS	0
COAL ASH EPA	0
SCRD DRYCLEANERS	0
FEMA UST	0
COAL ASH DOE	0
US HIST CDL	0
FEDERAL FACILITY	0
PCB TRANSFORMER	0
<u>STATE AND LOCAL RECORDS</u>	
SHWS	0

FOCUS MAP 8 SUMMARY

<u>Database</u>	<u>Total Plotted</u>
HSCA	0
SWF/LF	0
UIC	0
NPDES	0
HIST LF	0
LUST	1
UNREG LTANKS	0
UST	0
ARCHIVE UST	1
LAST	0
AST	0
ARCHIVE AST	1
MANIFEST	0
SPILLS	0
ACT 2-DEED	0
ENG CONTROLS	0
INST CONTROL	0
AUL	0
VCP	1
DRYCLEANERS	0
BROWNFIELDS	0
AIRS	0
 <u>TRIBAL RECORDS</u>	
INDIAN RESERV	0
INDIAN ODI	0
INDIAN LUST	0
INDIAN UST	0
INDIAN VCP	0
 <u>EDR PROPRIETARY RECORDS</u>	
Manufactured Gas Plants	0

NOTES:

Sites may be listed in more than one database

MAP FINDINGS
FOCUS MAP 8

Map ID	Site	Database(s)	EPA ID Number
--------	------	-------------	---------------

2	HOOVER STEEL INC 4841 GARGES RD SCHWENKSVILLE, PA 19473	LUST ARCHIVE UST	S102927543 N/A
---	--	-----------------------------	---------------------------

LUST:

Region: LUST
 Facility Id: 46-18792
 Facility Address2: Not reported
 Facility Type: Undergroung Storage Tank Containing Petroleum
Facility Status: Inactive
 Status Date: 12/31/1999
 Release Date: 09/22/1997
 Source Cause Desc: Not reported

ARCHIVE UST:

Facility Id: 46-18792
 Site ID: Not reported
 Owner Id: 4747
 Owner Name: HOOVER STEEL INC
 Owner Address: 4841 GARGES RD
 Owner Address 2: Not reported
 Owner City,St,Zip: SCHWENKSVILLE, PA 19473
 Owner Phone: 6102878855
 County Code: 46
 Resp Party Name: Not reported
 RP Address: Not reported
 RP Address 2: Not reported
 RP City,St,Zip: Not reported
 Region Code: Not reported
 Region Code Name: Not reported
 Regulated Expire Date: Not reported

Tank Sequence #: 001
 Tank Code: Not reported
 Tank Id: 43504
 Client Date: Not reported
 Install Date: Not reported
 Substance: DIESEL
 Status: Not reported
 Capacity: 3000
 Municipality: Not reported
 Inspection Code: Not reported
 Last Inspection: Not reported
 Status Code End Date: Not reported
 Tank Substance End Date: Not reported

Tank Sequence #: 002
 Tank Code: Not reported
 Tank Id: 43505
 Client Date: Not reported
 Install Date: Not reported
 Substance: GASOLINE
 Status: Not reported
 Capacity: 1000
 Municipality: Not reported
 Inspection Code: Not reported
 Last Inspection: Not reported
 Status Code End Date: Not reported

MAP FINDINGS
FOCUS MAP 8

Map ID	Site	Database(s)	EPA ID Number
--------	------	-------------	---------------

HOOVER STEEL INC (Continued)

S102927543

Tank Substance End Date: Not reported

Tank Sequence #: 003
 Tank Code: Not reported
 Tank Id: 43506
 Client Date: Not reported
 Install Date: Not reported
 Substance: GASOLINE
 Status: Not reported
 Capacity: 1000
 Municipality: Not reported
 Inspection Code: Not reported
 Last Inspection: Not reported
 Status Code End Date: Not reported
 Tank Substance End Date: Not reported

3

**COPE TRACT/RIDGEWOOD
2115 SQUIRREL HILL RD
SCHWENKSVILLE, PA 19473**

**VCP S108055643
N/A**

VCP:

Cleanup Records:

Municipality: Skippack
 Region: Southeast Region
 Category Desc: Inorganics
 Type: Site In Progress
 LRP Acct: 35164
 Remediation: Statewide Health Standard
 Activity: Not reported
 Date Approved: Not reported
 Date Received: 05/12/2005
 Date Nonuse: Not reported
 ICS Code: Not reported
 Media: Soil

Municipality: Skippack
 Region: Southeast Region
 Category Desc: Other Organics
 Type: Site In Progress
 LRP Acct: Not reported
 Remediation: Not reported
 Activity: Not reported
 Date Approved: Not reported
 Date Received: Not reported
 Date Nonuse: Not reported
 ICS Code: Not reported
 Media: Soil

Activity:

Activity ID: 667366, 667366, 667366,
 Municipality: Skippack
 Region: Southeast Region
 Category Desc: Lead
 Type: Site In Progress
 LRP Acct: Not reported
 Remediation: Not reported

MAP FINDINGS
FOCUS MAP 8

Map ID	Site	Database(s)	EPA ID Number
--------	------	-------------	---------------

COPE TRACT/RIDGEWOOD (Continued)

S108055643

Activity: Not reported
Date Approved: Not reported
Date Received: Not reported
Date Nonuse: Not reported
ICS Code: Not reported
Media: Soil

4

**OTTS WHOLESALE GREENHOUSES INC
943 GRAVEL PIKE
SCHWENKSVILLE, PA 19473**

ARCHIVE AST

**S111105093
N/A**

ARCHIVE AST:


Facility ID: 46-42704
Site ID: Not reported
Tank ID: 84206
Tank Sequence #: 001A
Tank Code: Not reported
Client ID: Not reported
Municipality: Not reported
Install Date: 07/01/1974
Status: Not reported
Substance: HEATING OIL
Capacity: 10000
Owner ID: 15846
Owner Name: OTTS WHOLESALE GREENHOUSE INC
Owner Phone: 2152878144
Owner Address: 943 GRAVEL PIKE
Owner Address 2: Not reported
Owner City,St,Zip: SCHWENKSVILLE, PA 19473
County Code: 46
Resp Party Name: Not reported
RP Address: Not reported
RP Address 2: Not reported
RP City,St,Zip: Not reported
Region Code: Not reported
Region Code Name: Not reported
Regulated Exp Date: Not reported
Inspection Code: Not reported
Last Inspection: Not reported
Status Code End Date: Not reported
Tank Substance End Date: Not reported

Count: 10 records

FOCUS MAP 8 ORPHAN SUMMARY

City	EDR ID	Site Name	Site Address	Zip	Database(s)
COLLEGEVILLE	S111113516	MID ATLANTIC EQUIP CORP	RT 29	19426	ARCHIVE UST
COLLEGEVILLE	1001491680	COLLEGEVILLE RADIUM SITE	URSINUS COLLEGE	19426	CERCLIS, FINDS
RAHNS	S106227870	RAHNS SPECIALTY METALS	RT 113	19426	LUST, ARCHIVE AST
RAHNS	1000329604	SUNOCO SERVICE STATION-RAHNS	RT 29	19426	RCRA-NonGen, FINDS
RAHNS	1000220241	DAVES AUTO BODY	RTE 29	19426	RCRA-SQG, FINDS
RAHNS	1000168610	BRUCE, J H AUTO BODY	RTE 29	19426	RCRA-NonGen, FINDS
RAHNS	1000275593	PECO ENERGY PERKIOMEN SVC BLDG	PERKIOMEN CREEK & RT 29	19426	RCRA-SQG, FINDS
SCHWENKSVILLE	S111114798	PERKIOMEN VALLEY ELEMENTARY NORTH	2ND & PERKIOMEN AVE	19473	ARCHIVE UST
SCHWENKSVILLE	1006236473	CTL PERKIOMEN VALLEY PARK	2 PLANK RD	19473	LUST, ARCHIVE UST
SCHWENKSVILLE	S111114352	OTTS EXOTIC PLANTS INC	STATE 29 & OTT RD	19473	ARCHIVE UST

Focus Map 9

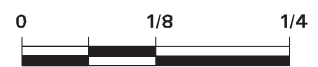


EDR DataMap® - Environmental Atlas

SAMPLE

Legend

- | | | | | |
|-----------------------------|--------------------|-------------------------|-------------------|---------------------|
| Roads | Waterways | Powerlines | Water | Listed Sites |
| Major Roads | Railroads | Pipelines | Superfund Sites | Sensitive Receptors |
| Contour Lines | Study Boundary | Fault Lines | Federal DOD Sites | |
| National Wetlands Inventory | 100-Yr Flood Zones | Indian Reservations BIA | | |



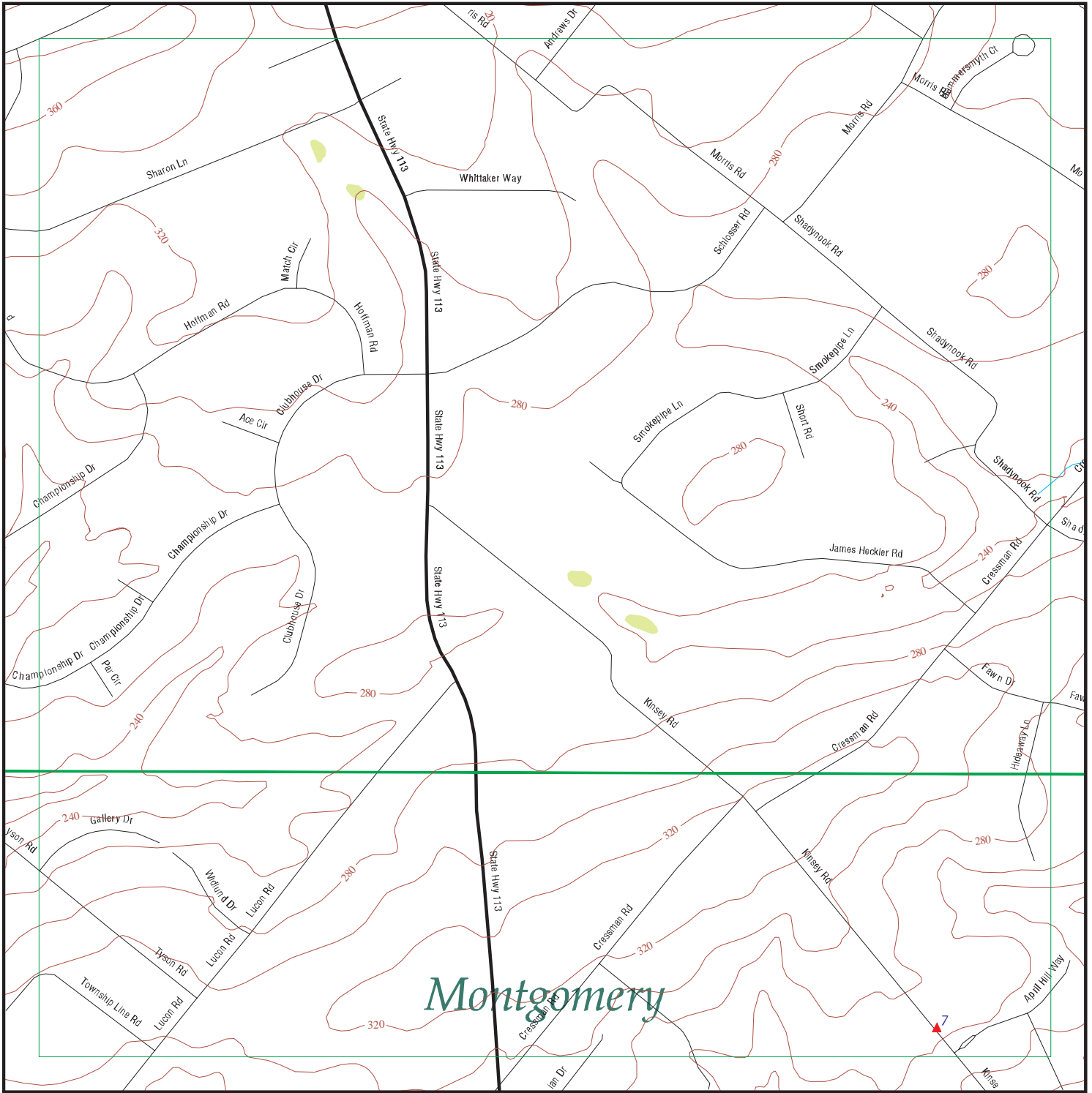
Scale in Miles

Count: 2 records

FOCUS MAP 9 ORPHAN SUMMARY

City	EDR ID	Site Name	Site Address	Zip	Database(s)
HARLEYSVILLE	U004185790	HARLEYSVILLE GAS STA	RT 63 & RT	19438	UST
SCHWENKSVILLE	S111114352	OTTS EXOTIC PLANTS INC	STATE 29 & OTT RD	19473	ARCHIVE UST

Focus Map 10

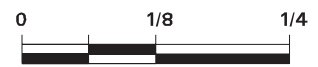


EDR DataMap® - Environmental Atlas

SAMPLE

Legend

- | | | | | |
|-----------------------------|--------------------|-------------------------|-------------------|---------------------|
| Roads | Waterways | Powerlines | Water | Listed Sites |
| Major Roads | Railroads | Pipelines | Superfund Sites | Sensitive Receptors |
| Contour Lines | Study Boundary | Fault Lines | Federal DOD Sites | |
| National Wetlands Inventory | 100-Yr Flood Zones | Indian Reservations BIA | | |



Scale in Miles

FOCUS MAP 10 SUMMARY

<u>Database</u>	<u>Total Plotted</u>
<u>FEDERAL RECORDS</u>	
NPL	0
Proposed NPL	0
Delisted NPL	0
NPL LIENS	0
CERCLIS	0
CERC-NFRAP	0
LIENS 2	0
CORRACTS	0
RCRA-TSDF	0
RCRA-LQG	0
RCRA-SQG	0
RCRA-CESQG	0
RCRA-NonGen	0
US ENG CONTROLS	0
US INST CONTROL	0
ERNS	1
HMIRS	0
DOT OPS	0
US CDL	0
US BROWNFIELDS	0
DOD	0
FUDS	0
LUCIS	0
CONSENT	0
ROD	0
UMTRA	0
ODI	0
DEBRIS REGION 9	0
MINES	0
TRIS	0
TSCA	0
FTTS	0
HIST FTTS	0
SSTS	0
ICIS	0
PADS	0
MLTS	0
RADINFO	0
FINDS	0
RAATS	0
COAL ASH EPA	0
SCRD DRYCLEANERS	0
FEMA UST	0
COAL ASH DOE	0
US HIST CDL	0
FEDERAL FACILITY	0
PCB TRANSFORMER	0
<u>STATE AND LOCAL RECORDS</u>	
SHWS	0

FOCUS MAP 10 SUMMARY

<u>Database</u>	<u>Total Plotted</u>
HSCA	0
SWF/LF	0
UIC	0
NPDES	0
HIST LF	0
LUST	0
UNREG LTANKS	0
UST	0
ARCHIVE UST	0
LAST	0
AST	0
ARCHIVE AST	0
MANIFEST	0
SPILLS	0
ACT 2-DEED	0
ENG CONTROLS	0
INST CONTROL	0
AUL	0
VCP	0
DRYCLEANERS	0
BROWNFIELDS	0
AIRS	0
<u>TRIBAL RECORDS</u>	
INDIAN RESERV	0
INDIAN ODI	0
INDIAN LUST	0
INDIAN UST	0
INDIAN VCP	0
<u>EDR PROPRIETARY RECORDS</u>	
Manufactured Gas Plants	0

NOTES:

Sites may be listed in more than one database

MAP FINDINGS
FOCUS MAP 10

<u>Map ID</u>	<u>Site</u>	<u>Database(s)</u>	<u>EPA ID Number</u>
7	182 KINSEY RD 182 KINSEY RD MONTGOMERY (County), PA	ERNS	89105002 N/A

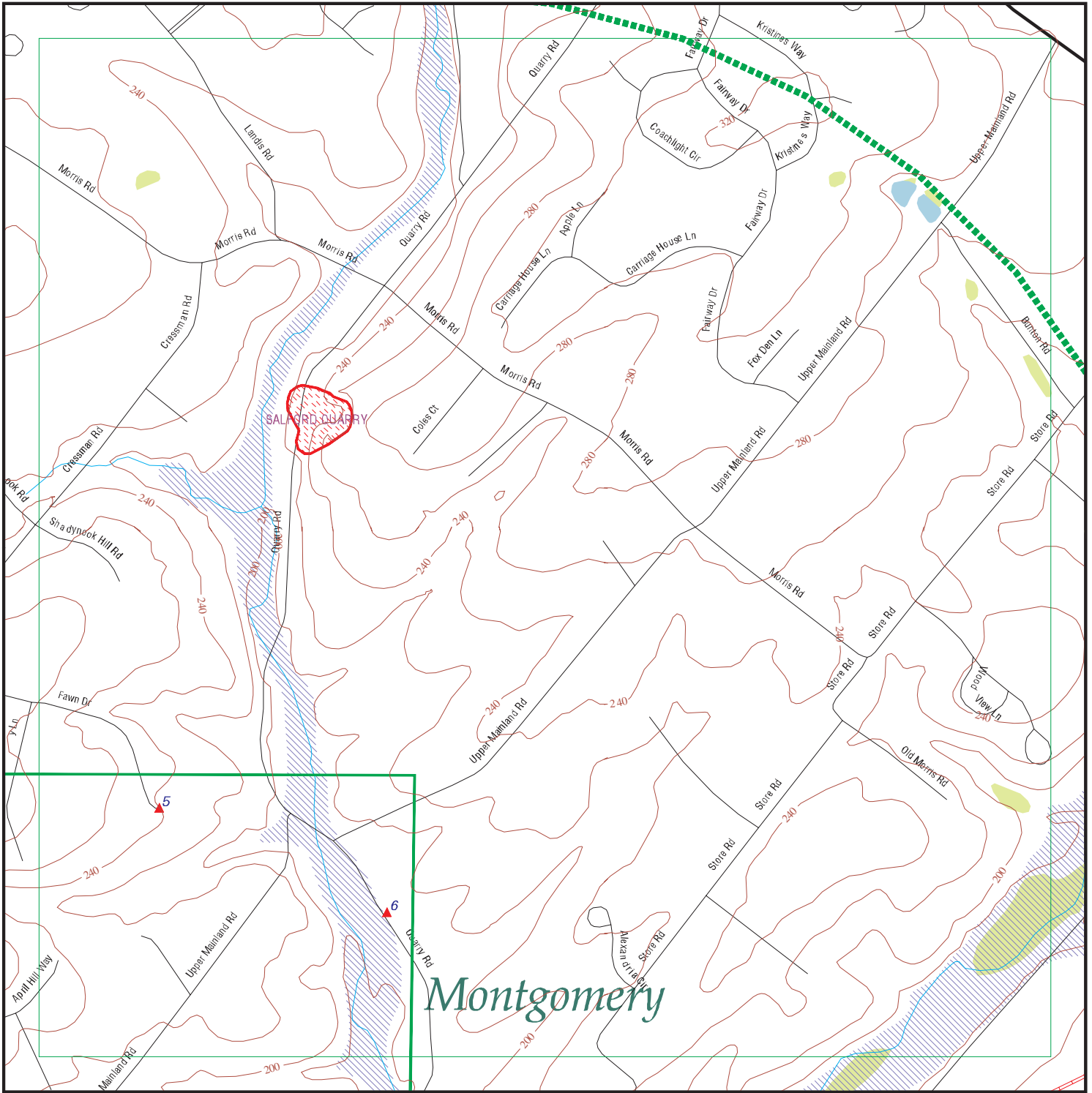
[Click this hyperlink](#) while viewing on your computer to access additional ERNS detail in the EDR Site Report.

Count: 2 records

FOCUS MAP 10 ORPHAN SUMMARY

City	EDR ID	Site Name	Site Address	Zip	Database(s)
HARLEYSVILLE	U004185790	HARLEYSVILLE GAS STA	RT 63 & RT	19438	UST
SCHWENKSVILLE	S111114352	OTTS EXOTIC PLANTS INC	STATE 29 & OTT RD	19473	ARCHIVE UST

Focus Map 11

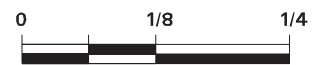


EDR DataMap® - Environmental Atlas

SAMPLE

Legend

- | | | | | |
|-----------------------------|--------------------|-------------------------|-------------------|---------------------|
| Roads | Waterways | Powerlines | Water | Listed Sites |
| Major Roads | Railroads | Pipelines | Superfund Sites | Sensitive Receptors |
| Contour Lines | Study Boundary | Fault Lines | Federal DOD Sites | |
| National Wetlands Inventory | 100-Yr Flood Zones | Indian Reservations BIA | | |



Scale in Miles

FOCUS MAP 11 SUMMARY

<u>Database</u>	<u>Total Plotted</u>
<u>FEDERAL RECORDS</u>	
NPL	1
Proposed NPL	1
Delisted NPL	0
NPL LIENS	0
CERCLIS	1
CERC-NFRAP	0
LIENS 2	0
CORRACTS	0
RCRA-TSDF	0
RCRA-LQG	0
RCRA-SQG	0
RCRA-CESQG	0
RCRA-NonGen	0
US ENG CONTROLS	0
US INST CONTROL	0
ERNS	0
HMIRS	0
DOT OPS	0
US CDL	0
US BROWNFIELDS	0
DOD	0
FUDS	0
LUCIS	0
CONSENT	0
ROD	0
UMTRA	0
ODI	0
DEBRIS REGION 9	0
MINES	0
TRIS	0
TSCA	0
FTTS	0
HIST FTTS	0
SSTS	0
ICIS	0
PADS	0
MLTS	0
RADINFO	0
FINDS	2
RAATS	0
COAL ASH EPA	0
SCRD DRYCLEANERS	0
FEMA UST	0
COAL ASH DOE	0
US HIST CDL	0
FEDERAL FACILITY	0
PCB TRANSFORMER	0
<u>STATE AND LOCAL RECORDS</u>	
SHWS	0

FOCUS MAP 11 SUMMARY

<u>Database</u>	<u>Total Plotted</u>
HSCA	0
SWF/LF	0
UIC	0
NPDES	1
HIST LF	0
LUST	0
UNREG LTANKS	1
UST	0
ARCHIVE UST	0
LAST	0
AST	0
ARCHIVE AST	0
MANIFEST	0
SPILLS	0
ACT 2-DEED	0
ENG CONTROLS	0
INST CONTROL	0
AUL	0
VCP	0
DRYCLEANERS	0
BROWNFIELDS	0
AIRS	0
 <u>TRIBAL RECORDS</u>	
INDIAN RESERV	0
INDIAN ODI	0
INDIAN LUST	0
INDIAN UST	0
INDIAN VCP	0
 <u>EDR PROPRIETARY RECORDS</u>	
Manufactured Gas Plants	0

NOTES:

Sites may be listed in more than one database

MAP FINDINGS
FOCUS MAP 11

Map ID	Site	Database(s)	EPA ID Number
NPL Region	SALFORD QUARRY 610 QUARRY ROAD LOWER SALFORD TOWNSHIP, PA 19438	NPL Proposed NPL CERCLIS FINDS	1000230082 PAD980693204
	<p>NPL:</p> <p>EPA ID: PAD980693204</p> <p>EPA Region: 03</p> <p>Federal: N</p> <p>Final Date: 2009-09-23 00:00:00</p> <p>Category Details:</p> <p>NPL Status: Proposed for NPL</p> <p>Category Description: Site Activity Waste Source-Manufacturing-Other</p> <p>Category Value: TILE</p> <p>Site Details:</p> <p>Site Name: SALFORD QUARRY</p> <p>Site Status: Proposed</p> <p>Site Zip: 19438</p> <p>Site City: LOWER SALFORD TOWNSHIP</p> <p>Site State: PA</p> <p>Federal Site: No</p> <p>Site County: MONTGOMERY</p> <p>EPA Region: 03</p> <p>Date Proposed: 04/01/97</p> <p>Date Deleted: Not reported</p> <p>Date Finalized: 08/30/90</p> <p>Substance Details:</p> <p>NPL Status: Proposed for NPL</p> <p>Substance ID: Not reported</p> <p>Substance: Not reported</p> <p>CAS #: Not reported</p> <p>Pathway: Not reported</p> <p>Scoring: Not reported</p> <p>NPL Status: Proposed for NPL</p> <p>Substance ID: C161</p> <p>Substance: BORON AND COMPOUNDS</p> <p>CAS #: Not reported</p> <p>Pathway: GROUND WATER PATHWAY</p> <p>Scoring: 4</p> <p>NPL Status: Proposed for NPL</p> <p>Substance ID: D008</p> <p>Substance: LEAD (PB)</p> <p>CAS #: 7439-92-1</p> <p>Pathway: NO PATHWAY INDICATED</p> <p>Scoring: 1</p> <p>NPL Status: Proposed for NPL</p> <p>Substance ID: U228</p> <p>Substance: TRICHLOROETHYLENE (TCE)</p> <p>CAS #: 79-01-6</p> <p>Pathway: NO PATHWAY INDICATED</p> <p>Scoring: 1</p>		

MAP FINDINGS
FOCUS MAP 11

Map ID Site Database(s) EPA ID Number

SALFORD QUARRY (Continued)

1000230082

Summary Details:

The Salford Quarry site is located on approximately 3 acres in Lower Salford Township, Montgomery County, Pennsylvania. The site was used as a shale quarry in the early 1900s. In the 1950s, the Ludwig and Son waste disposal business used the quarry as a dumping point for industrial, commercial, and residential waste. Fly ash cinders from a coal-fired power plant were also disposed at the site. In April 1963, American Encaustic Tiling Company, Incorporated later known as American Olean Tile Company, Incorporated (AOT) acquired the site from Mattero Brothers. AOT used the unlined quarry for the disposal of glaze wash-up sludge, settling pond sediment, and fired and unfired scrap tiles from its Lansdale, Pennsylvania plant. The sludge, settling pond dredgings, and tile glazing material coating the scrap tiles contained boron oxide. The sludge was disposed at the site as early as 1963. Beginning in 1973, the quarry was used for the disposal of the majority of AOT's lead-containing slurries. The quarry was also used for the disposal of clarifier sludge which may have been contaminated with tetrachloroethene and trichloroethene from equipment-washing operations. AOT stopped disposing of material in the quarry in about 1980. In May 1982, AOT began closure of Salford Quarry by grading the site and installing a two- to four-foot-thick clay cap. The landfill was closed to the satisfaction of the Pennsylvania Department of Environmental Resources (PADER) in July 1982. As part of the closure agreement with PADER, quarterly sampling of two monitoring wells began in 1982 and continued through at least 1987. Salford Quarry was proposed for listing on the National Priorities List (NPL) in January 1987. In March 1987, AOT challenged the listing in court. AOT entered into a Consent Agreement with the U.S. Environmental Protection Agency (EPA) in March 1988, consenting to undertake all actions required for implementation of a Remedial Investigation/Feasibility Study. In May 1988, the Agency for Toxic Substances and Disease Registry (ATSDR) issued a Health Assessment, concluding that the site posed a potential risk to human health. The site was finalized on the NPL in August 1990. A June 1992 decision by the United States Court of Appeals removed the Salford Quarry site from the NPL. Sampling conducted in July and September 1991 had revealed elevated concentrations of boron in several area home wells, at levels up to 24,700 micrograms per liter. As a result, 42 area residences were eligible to receive bottled water as of October 1991. In December 1991, ATSDR submitted an addendum to its earlier Health Assessment, based on the new analytical data. ATSDR concluded that the site posed a threat to human health and recommended that alternate potable water be supplied to affected homes. After the site was removed from the NPL in June 1992, EPA's Emergency Response Program directed the installation of new municipal water lines to residences in the area of the boron-contaminated groundwater. During the Phase I installation from July to October 1993, 73 residences were connected. During the Phase II installation from December 1994 to January 1995, an additional 40 residences were connected. Public water supply wells located within a four-mile radius of the site include up to 22 North Penn Water Authority wells and up to nine wells at the Graterford State Correctional Institute. In addition, there are numerous private residential wells and wells serving restaurants and other commercial establishments. The description of the site is based on information available at the time the site was scored. The description may change as additional information is gathered on the sources and extent of contamination. See 56 FR 5600, February 11, 1991, or subsequent FR notices.

Site Status Details:

NPL Status:	Proposed
Proposed Date:	04/01/1997
Final Date:	Not reported

MAP FINDINGS
FOCUS MAP 11

Map ID	Site	Database(s)	EPA ID Number
--------	------	-------------	---------------

SALFORD QUARRY (Continued)

1000230082

Deleted Date: Not reported

Narratives Details:

NPL Name: SALFORD QUARRY
City: LOWER SALFORD TOWNSHIP
State: PA

EPA ID: PAD980693204
EPA Region: 03
Federal: N
Final Date: 1990-08-30 00:00:00

Category Details:

NPL Status: Proposed for NPL
Category Description: Site Activity Waste Source-Manufacturing-Other
Category Value: TILE

Site Details:

Site Name: SALFORD QUARRY
Site Status: Proposed
Site Zip: 19438
Site City: LOWER SALFORD TOWNSHIP
Site State: PA
Federal Site: No
Site County: MONTGOMERY
EPA Region: 03
Date Proposed: 04/01/97
Date Deleted: Not reported
Date Finalized: 08/30/90

Substance Details:

NPL Status: Proposed for NPL
Substance ID: Not reported
Substance: Not reported
CAS #: Not reported
Pathway: Not reported
Scoring: Not reported

NPL Status: Proposed for NPL
Substance ID: C161
Substance: BORON AND COMPOUNDS
CAS #: Not reported
Pathway: GROUND WATER PATHWAY
Scoring: 4

NPL Status: Proposed for NPL
Substance ID: D008
Substance: LEAD (PB)
CAS #: 7439-92-1
Pathway: NO PATHWAY INDICATED
Scoring: 1

NPL Status: Proposed for NPL
Substance ID: U228
Substance: TRICHLOROETHYLENE (TCE)

MAP FINDINGS
FOCUS MAP 11

Map ID	Site	Database(s)	EPA ID Number
--------	------	-------------	---------------

SALFORD QUARRY (Continued)

1000230082

CAS #:	79-01-6
Pathway:	NO PATHWAY INDICATED
Scoring:	1

Summary Details:

The Salford Quarry site is located on approximately 3 acres in Lower Salford Township, Montgomery County, Pennsylvania. The site was used as a shale quarry in the early 1900s. In the 1950s, the Ludwig and Son waste disposal business used the quarry as a dumping point for industrial, commercial, and residential waste. Fly ash cinders from a coal-fired power plant were also disposed at the site. In April 1963, American Encaustic Tiling Company, Incorporated later known as American Olean Tile Company, Incorporated (AOT) acquired the site from Mattero Brothers. AOT used the unlined quarry for the disposal of glass wash-up sludge, settling pond sediment, and fired and unfired scrap tiles from its Lansdale, Pennsylvania plant. The sludge, settling pond dredgings, and tile glazing material coating the scrap tiles contained boron oxide. The sludge was disposed at the site as early as 1963. Beginning in 1973, the quarry was used for the disposal of the majority of AOT's lead-containing slurries. The quarry was also used for the disposal of clarifier sludge which may have been contaminated with tetrachloroethene and trichloroethene from equipment-washing operations. AOT stopped disposing of material in the quarry in about 1980. In May 1982, AOT began closure of Salford Quarry by grading the site and installing a two- to four-foot-thick clay cap. The landfill was closed to the satisfaction of the Pennsylvania Department of Environmental Resources (PADER) in July 1982. As part of the closure agreement with PADER, quarterly sampling of two monitoring wells began in 1982 and continued through at least 1987. Salford Quarry was proposed for listing on the National Priorities List (NPL) in January 1987. In March 1987, AOT challenged the listing in court. AOT entered into a Consent Agreement with the U.S. Environmental Protection Agency (EPA) in March 1988, consenting to undertake all actions required for implementation of a Remedial Investigation/Feasibility Study. In May 1988, the Agency for Toxic Substances and Disease Registry (ATSDR) issued a Health Assessment, concluding that the site posed a potential risk to human health. The site was finalized on the NPL in August 1990. A June 1992 decision by the United States Court of Appeals removed the Salford Quarry site from the NPL. Sampling conducted in July and September 1991 had revealed elevated concentrations of boron in several area home wells, at levels up to 24,700 micrograms per liter. As a result, 42 area residences were eligible to receive bottled water as of October 1991. In December 1991, ATSDR submitted an addendum to its earlier Health Assessment, based on the new analytical data. ATSDR concluded that the site posed a threat to human health and recommended that alternate potable water be supplied to affected homes. After the site was removed from the NPL in June 1992, EPA's Emergency Response Program directed the installation of new municipal water lines to residences in the area of the boron-contaminated groundwater. During the Phase I installation from July to October 1993, 73 residences were connected. During the Phase II installation from December 1994 to January 1995, an additional 40 residences were connected. Public water supply wells located within a four-mile radius of the site include up to 22 North Penn Water Authority wells and up to nine wells at the Graterford State Correctional Institute. In addition, there are numerous private residential wells and wells serving restaurants and other commercial establishments. The description of the site is based on information available at the time the site was scored. The description may change as additional information is gathered on the sources and extent of contamination. See 56 FR 5600, February 11, 1991, or subsequent FR notices.

MAP FINDINGS
FOCUS MAP 11

Map ID Site Database(s) EPA ID Number

SALFORD QUARRY (Continued)

1000230082

Site Status Details:

NPL Status: Proposed
Proposed Date: 04/01/1997
Final Date: Not reported
Deleted Date: Not reported

Narratives Details:

NPL Name: SALFORD QUARRY
City: LOWER SALFORD TOWNSHIP
State: PA

CERCLIS:

Site ID: 0301486
EPA ID: PAD980693204
Facility County: MONTGOMERY
Short Name: SALFORD QUARRY
Congressional District: 13
IFMS ID: 03Y3
SMSA Number: 0
USGC Hydro Unit: 02040203
Federal Facility: Not a Federal Facility
DMNSN Number: 3.00000
Site Orphan Flag: N
RCRA ID: Not reported
USGS Quadrangle: Not reported
Site Init By Prog: Not reported
NFRAP Flag: Not reported
Parent ID: Not reported
RST Code: O
EPA Region: 03
Classification: Mines/Tailings
Site Settings Code: RU
NPL Status: Currently on the Final NPL
DMNSN Unit Code: ACRE
RBRAC Code: Not reported
RResp Fed Agency Code: Not reported
Non NPL Status: Not reported
Non NPL Status Date: Not reported
Site Fips Code: 42091
CC Concurrence Date: Not reported
CC Concurrence FY: Not reported
Alias EPA ID: Not reported
Site FUDS Flag: Not reported

CERCLIS Site Contact Name(s):

Contact ID: 3000154.00000
Contact Name: JOHN A OWENS
Contact Tel: (215) 814-3271
Contact Title: On-Scene Coordinator (OSC)
Contact Email: Not reported

Contact ID: 3275678.00000
Contact Name: CHARLENE CREAMER

MAP FINDINGS
FOCUS MAP 11

Map ID	Site	Database(s)	EPA ID Number
--------	------	-------------	---------------

SALFORD QUARRY (Continued)

1000230082

Contact Tel: (215) 814-2145
Contact Title: Site Assessment Manager (SAM)
Contact Email: Not reported

Contact ID: 3277442.00000
Contact Name: SHARON FANG
Contact Tel: (215) 814-3018
Contact Title: Remedial Project Manager (RPM)
Contact Email: Not reported

Contact ID: 3277432.00000
Contact Name: SONIA JIMENEZ
Contact Tel: (215) 814-3242
Contact Title: Remedial Project Manager (RPM)
Contact Email: Not reported

CERCLIS Site Alias Name(s):

Alias ID: 107
Alias Name: AMERICAN OLEAN - MATTHEWS SITE
Alias Address: Not reported
PA

Alias ID: 108
Alias Name: AMERICAN OLEAN - MATTHEWS SITE
Alias Address: Not reported
PA

Alias ID: 201
Alias Name: SALFORD QUARRY
Alias Address: Not reported
MONTGOMERY, PA

Alias ID: 301
Alias Name: MATTHEWS SITE
Alias Address: Not reported
PA

Alias ID: 401
Alias Name: MATHEWS SITE
Alias Address: Not reported
PA

Alias ID: 402
Alias Name: NATIONAL GYPSUM *
Alias Address: Not reported
Not reported

Alias ID: 403
Alias Name: SALFORD QUARRY
Alias Address: QUARRY RD
LOWER SALFORD TWP, PA 19438

Alias ID: 404
Alias Name: SALFORD QUARRY
Alias Address: 610 QUARRY ROAD
LOWER SALFORD TOWNSHIP, PA 19438

Alias ID: 107
Alias Comments: DSN PA-2966 MERGED INTO DSN PA-0379 ON 9/20/93.

Site Description: In 1981, the quarry owner investigated reports of tanks buried in the quarry after local residents lodged complaints with the Commonwealth of Pennsylvania. The investigation revealed two 10,000 gallon tanks buried onsite and containing a boron sludge analyzed to be 1.5% boron oxide. The tanks were pumped out and the area was capped, graded, and seeded. During the PA/SI EPA found high concentrations of boron and TCE in quarry groundwater but no contamination

MAP FINDINGS
FOCUS MAP 11

Map ID Site Database(s) EPA ID Number

SALFORD QUARRY (Continued)

1000230082

above expected background levels was found in any of the sampled residential wells. Some contamination was found in monitoring wells and a spring located within quarry boundaries, indicating the potential for the contamination to migrate. The contractor hired by the PRP (National Gypsum) to conduct the Remedial Investigation/Feasibility Study discovered high levels of boron and trace amounts of volatile organic compounds in 4 residential wells in close proximity to the quarry. Up to 17,100 ppb of boron were found in approximately 20 other residential wells within 1/4 mile southwest of the quarry. National Gypsum, under EPA supervision, subsequently began supplying bottled water to affected residents in September 1991. The site is an abandoned stone quarry that was purchased by American Olean Tile Company in 1963 for waste disposal. American Olean, a subsidiary of National Gypsum Company, dumped waste tiles, unfused tile slurry, and other production wastes at the quarry. Land use in the vicinity of the site is residential with moderate residential density. All residences are single family dwellings with private wells and onsite septic systems. The predominant form of boron found in the Salford Quarry has been identified as boron oxide, found in the glaze washup sludge and the glazing applied to ceramic tiles, both of which constitute the bulk of waste found at the quarry.

CERCLIS Assessment History:

Action Code: 001
Action: PRELIMINARY ASSESSMENT
Date Started: Not reported
Date Completed: 12/01/1982
Priority Level: Low priority for further assessment
Operable Unit: SITEWIDE
Primary Responsibility: EPA Fund-Financed
Planning Status: Not reported
Urgency Indicator: Not reported
Action Anomaly: Not reported

For detailed financial records, contact EDR for a Site Report.:

Action Code: 001
Action: DISCOVERY
Date Started: Not reported
Date Completed: 12/01/1982
Priority Level: Not reported
Operable Unit: SITEWIDE
Primary Responsibility: EPA Fund-Financed
Planning Status: Not reported
Urgency Indicator: Not reported
Action Anomaly: Not reported

For detailed financial records, contact EDR for a Site Report.:

Action Code: 001
Action: SITE INSPECTION
Date Started: 05/13/1985
Date Completed: 11/18/1985
Priority Level: Higher priority for further assessment
Operable Unit: SITEWIDE
Primary Responsibility: EPA Fund-Financed
Planning Status: Not reported
Urgency Indicator: Not reported

MAP FINDINGS
FOCUS MAP 11

Map ID Site Database(s) EPA ID Number

SALFORD QUARRY (Continued)

1000230082

Action Anomaly: Not reported

For detailed financial records, contact EDR for a Site Report.:

Action Code: 002
Action: HAZARD RANKING SYSTEM PACKAGE
Date Started: 11/22/1985
Date Completed: 06/17/1986
Priority Level: Being considered for proposal to the NPL
Operable Unit: SITEWIDE
Primary Responsibility: EPA Fund-Financed
Planning Status: Not reported
Urgency Indicator: Not reported
Action Anomaly: Not reported

For detailed financial records, contact EDR for a Site Report.:

Action Code: 004
Action: ISSUE REQUEST LETTERS (104E)
Date Started: Not reported
Date Completed: 12/12/1986
Priority Level: Not reported
Operable Unit: SITEWIDE
Primary Responsibility: Federal Enforcement
Planning Status: Not reported
Urgency Indicator: Not reported
Action Anomaly: Not reported

For detailed financial records, contact EDR for a Site Report.:

Action Code: 001
Action: PROPOSAL TO NATIONAL PRIORITIES LIST
Date Started: Not reported
Date Completed: 01/22/1987
Priority Level: Not reported
Operable Unit: SITEWIDE
Primary Responsibility: EPA Fund-Financed
Planning Status: Not reported
Urgency Indicator: Not reported
Action Anomaly: Not reported

For detailed financial records, contact EDR for a Site Report.:

Action Code: 001
Action: NATIONAL PRIORITIES LIST RESPONSIBLE PARTY SEARCH
Date Started: 12/01/1986
Date Completed: 02/27/1987
Priority Level: Search Complete, Viable PRPs
Operable Unit: SITEWIDE
Primary Responsibility: Federal Enforcement
Planning Status: Primary
Urgency Indicator: Not reported
Action Anomaly: Not reported

For detailed financial records, contact EDR for a Site Report.:

MAP FINDINGS
FOCUS MAP 11

Map ID Site Database(s) EPA ID Number

SALFORD QUARRY (Continued)

1000230082

Action Code: 001
Action: Notice Letters Issued
Date Started: Not reported
Date Completed: 05/06/1987
Priority Level: Not reported
Operable Unit: SITEWIDE
Primary Responsibility: EPA Fund-Financed
Planning Status: Not reported
Urgency Indicator: Not reported
Action Anomaly: Not reported

For detailed financial records, contact EDR for a Site Report.:

Action Code: 001
Action: ADMINISTRATIVE ORDER ON CONSENT
Date Started: Not reported
Date Completed: 03/22/1988
Priority Level: Not reported
Operable Unit: SITEWIDE
Primary Responsibility: Federal Enforcement
Planning Status: Primary
Urgency Indicator: Not reported
Action Anomaly: Not reported

For detailed financial records, contact EDR for a Site Report.:

Action Code: 001
Action: REMEDIAL INVESTIGATION/FEASIBILITY STUDY NEGOTIATIONS
Date Started: 01/22/1988
Date Completed: 03/22/1988
Priority Level: Not reported
Operable Unit: SITEWIDE
Primary Responsibility: Federal Enforcement
Planning Status: Alternate
Urgency Indicator: Not reported
Action Anomaly: Not reported

For detailed financial records, contact EDR for a Site Report.:

Action Code: 001
Action: ISSUE REQUEST LETTERS (104E)
Date Started: Not reported
Date Completed: 04/12/1988
Priority Level: Not reported
Operable Unit: SITEWIDE
Primary Responsibility: Federal Enforcement
Planning Status: Not reported
Urgency Indicator: Not reported
Action Anomaly: Not reported

For detailed financial records, contact EDR for a Site Report.:

Action Code: 003
Action: ISSUE REQUEST LETTERS (104E)
Date Started: Not reported

MAP FINDINGS
FOCUS MAP 11

Map ID Site Database(s) EPA ID Number

SALFORD QUARRY (Continued)

1000230082

Date Completed: 04/19/1988
Priority Level: Not reported
Operable Unit: SITEWIDE
Primary Responsibility: Federal Enforcement
Planning Status: Not reported
Urgency Indicator: Not reported
Action Anomaly: Not reported

For detailed financial records, contact EDR for a Site Report.:

Action Code: 002
Action: ISSUE REQUEST LETTERS (104E)
Date Started: Not reported
Date Completed: 09/16/1988
Priority Level: Not reported
Operable Unit: SITEWIDE
Primary Responsibility: Federal Enforcement
Planning Status: Not reported
Urgency Indicator: Not reported
Action Anomaly: Not reported

For detailed financial records, contact EDR for a Site Report.:

Action Code: 001
Action: INFORMATION REPOSITORY ESTABLISHED
Date Started: Not reported
Date Completed: 07/19/1989
Priority Level: Not reported
Operable Unit: SOURCE CONTROL
Primary Responsibility: EPA Fund-Financed
Planning Status: Not reported
Urgency Indicator: Not reported
Action Anomaly: Not reported

For detailed financial records, contact EDR for a Site Report.:

Action Code: 002
Action: INFORMATION REPOSITORY ESTABLISHED
Date Started: Not reported
Date Completed: 07/19/1989
Priority Level: Not reported
Operable Unit: SOURCE CONTROL
Primary Responsibility: EPA Fund-Financed
Planning Status: Not reported
Urgency Indicator: Not reported
Action Anomaly: Not reported

For detailed financial records, contact EDR for a Site Report.:

Action Code: 001
Action: REMOVAL ASSESSMENT
Date Started: 09/26/1989
Date Completed: 09/26/1989
Priority Level: Not reported
Operable Unit: SITEWIDE

MAP FINDINGS
FOCUS MAP 11

Map ID Site Database(s) EPA ID Number

SALFORD QUARRY (Continued)

1000230082

Primary Responsibility: EPA Fund-Financed
Planning Status: Not reported
Urgency Indicator: Not reported
Action Anomaly: Not reported

For detailed financial records, contact EDR for a Site Report.:

Action Code: 002
Action: REMOVAL ASSESSMENT
Date Started: 06/30/1990
Date Completed: 06/30/1990
Priority Level: Not reported
Operable Unit: SITEWIDE
Primary Responsibility: EPA Fund-Financed
Planning Status: Not reported
Urgency Indicator: Not reported
Action Anomaly: Not reported

For detailed financial records, contact EDR for a Site Report.:

Action Code: 001
Action: FINAL LISTING ON NATIONAL PRIORITIES LIST
Date Started: Not reported
Date Completed: 08/30/1990
Priority Level: Not reported
Operable Unit: SITEWIDE
Primary Responsibility: EPA Fund-Financed
Planning Status: Not reported
Urgency Indicator: Not reported
Action Anomaly: Not reported

For detailed financial records, contact EDR for a Site Report.:

Action Code: 003
Action: REMOVAL ASSESSMENT
Date Started: 09/05/1991
Date Completed: 09/06/1991
Priority Level: Not reported
Operable Unit: SITEWIDE
Primary Responsibility: EPA Fund-Financed
Planning Status: Primary
Urgency Indicator: Not reported
Action Anomaly: Not reported

For detailed financial records, contact EDR for a Site Report.:

Action Code: 002
Action: SETTLEMENT (GENERIC)
Date Started: Not reported
Date Completed: 07/15/1992
Priority Level: Not reported
Operable Unit: SITEWIDE
Primary Responsibility: Federal Enforcement
Planning Status: Not reported
Urgency Indicator: Not reported

MAP FINDINGS
FOCUS MAP 11

Map ID Site Database(s) EPA ID Number

SALFORD QUARRY (Continued)

1000230082

Action Anomaly: Not reported

For detailed financial records, contact EDR for a Site Report.:

Action Code: 001
Action: POTENTIALLY RESPONSIBLE PARTY REMEDIAL INVESTIGATION/FEASIBILITY STUDY
Date Started: 03/22/1988
Date Completed: 09/24/1992
Priority Level: Not reported
Operable Unit: SOURCE CONTROL
Primary Responsibility: Responsible Party
Planning Status: Project Suspended
Urgency Indicator: Time Critical
Action Anomaly: Original Action Take Over

For detailed financial records, contact EDR for a Site Report.:

Action Code: 001
Action: WITHDRAWN FROM THE NATIONAL PRIORITIES LIST
Date Started: Not reported
Date Completed: 10/14/1992
Priority Level: Not reported
Operable Unit: SITEWIDE
Primary Responsibility: EPA Fund-Financed
Planning Status: Not reported
Urgency Indicator: Not reported
Action Anomaly: Not reported

For detailed financial records, contact EDR for a Site Report.:

Action Code: 001
Action: SETTLEMENT (GENERIC)
Date Started: Not reported
Date Completed: 11/25/1992
Priority Level: Not reported
Operable Unit: SITEWIDE
Primary Responsibility: Federal Enforcement
Planning Status: Not reported
Urgency Indicator: Not reported
Action Anomaly: Not reported

For detailed financial records, contact EDR for a Site Report.:

Action Code: 005
Action: ISSUE REQUEST LETTERS (104E)
Date Started: Not reported
Date Completed: 05/16/1996
Priority Level: Not reported
Operable Unit: SITEWIDE
Primary Responsibility: Federal Enforcement
Planning Status: Not reported
Urgency Indicator: Not reported
Action Anomaly: Not reported

MAP FINDINGS
FOCUS MAP 11

Map ID Site Database(s) EPA ID Number

SALFORD QUARRY (Continued)

1000230082

For detailed financial records, contact EDR for a Site Report.:

Action Code: 002
Action: PROPOSAL TO NATIONAL PRIORITIES LIST
Date Started: Not reported
Date Completed: 04/01/1997
Priority Level: Not reported
Operable Unit: SITEWIDE
Primary Responsibility: EPA Fund-Financed
Planning Status: Not reported
Urgency Indicator: Not reported
Action Anomaly: Not reported

For detailed financial records, contact EDR for a Site Report.:

Action Code: 001
Action: REMOVAL
Date Started: 06/29/1992
Date Completed: 06/01/1997
Priority Level: Stabilized
Operable Unit: SITEWIDE
Primary Responsibility: EPA Fund-Financed
Planning Status: Primary
Urgency Indicator: Time Critical
Action Anomaly: Not reported

For detailed financial records, contact EDR for a Site Report.:

Action Code: 007
Action: ISSUE REQUEST LETTERS (104E)
Date Started: Not reported
Date Completed: 12/11/1998
Priority Level: Not reported
Operable Unit: SITEWIDE
Primary Responsibility: Federal Enforcement
Planning Status: Not reported
Urgency Indicator: Not reported
Action Anomaly: Not reported

For detailed financial records, contact EDR for a Site Report.:

Action Code: 006
Action: ISSUE REQUEST LETTERS (104E)
Date Started: Not reported
Date Completed: 08/18/1999
Priority Level: Not reported
Operable Unit: SITEWIDE
Primary Responsibility: Federal Enforcement
Planning Status: Not reported
Urgency Indicator: Not reported
Action Anomaly: Not reported

For detailed financial records, contact EDR for a Site Report.:

Action Code: 001

MAP FINDINGS
FOCUS MAP 11

Map ID Site Database(s) EPA ID Number

SALFORD QUARRY (Continued)

1000230082

Action: Lodged By DOJ
Date Started: Not reported
Date Completed: 07/24/2001
Priority Level: Not reported
Operable Unit: SITEWIDE
Primary Responsibility: Federal Enforcement
Planning Status: Not reported
Urgency Indicator: Not reported
Action Anomaly: Not reported

For detailed financial records, contact EDR for a Site Report.:

Action Code: 001
Action: CONSENT DECREE
Date Started: 03/22/1988
Date Completed: 07/26/2001
Priority Level: Not reported
Operable Unit: SITEWIDE
Primary Responsibility: Federal Enforcement
Planning Status: Not reported
Urgency Indicator: Not reported
Action Anomaly: Not reported

For detailed financial records, contact EDR for a Site Report.:

Action Code: 001
Action: SECTION 107 LITIGATION
Date Started: 06/10/1998
Date Completed: 07/26/2001
Priority Level: Not reported
Operable Unit: SITEWIDE
Primary Responsibility: Federal Enforcement
Planning Status: Not reported
Urgency Indicator: Not reported
Action Anomaly: Not reported

For detailed financial records, contact EDR for a Site Report.:

Action Code: 001
Action: COMBINED REMEDIAL INVESTIGATION/FEASIBILITY STUDY
Date Started: 05/17/2002
Date Completed: Not reported
Priority Level: Not reported
Operable Unit: SOURCE CONTROL
Primary Responsibility: EPA Fund-Financed
Planning Status: Alternate
Urgency Indicator: Not reported
Action Anomaly: New Action Resulting from Take Over

For detailed financial records, contact EDR for a Site Report.:

Action Code: 002
Action: NATIONAL PRIORITIES LIST RESPONSIBLE PARTY SEARCH
Date Started: 07/20/1992
Date Completed: 07/02/2004
Priority Level: Not reported

MAP FINDINGS
FOCUS MAP 11

Map ID Site Database(s) EPA ID Number

SALFORD QUARRY (Continued)

1000230082

Operable Unit: SITEWIDE
Primary Responsibility: Federal Enforcement
Planning Status: Primary
Urgency Indicator: Not reported
Action Anomaly: Not reported

For detailed financial records, contact EDR for a Site Report.:

Action Code: 004
Action: REMOVAL ASSESSMENT
Date Started: 06/01/2007
Date Completed: 12/06/2007
Priority Level: Not reported
Operable Unit: SITEWIDE
Primary Responsibility: EPA Fund-Financed
Planning Status: Not reported
Urgency Indicator: Not reported
Action Anomaly: Not reported

For detailed financial records, contact EDR for a Site Report.:

Action Code: 003
Action: ADMINISTRATIVE RECORDS
Date Started: Not reported
Date Completed: 01/22/2008
Priority Level: Admin Record Compiled for a Removal Event
Operable Unit: SITEWIDE
Primary Responsibility: EPA Fund-Financed
Planning Status: Not reported
Urgency Indicator: Not reported
Action Anomaly: Not reported

For detailed financial records, contact EDR for a Site Report.:

Action Code: 001
Action: ENGINEERING EVALUATION/COST ANALYSIS
Date Started: 12/06/2007
Date Completed: 02/22/2008
Priority Level: Not reported
Operable Unit: SOURCE CONTROL
Primary Responsibility: EPA Fund-Financed
Planning Status: Not reported
Urgency Indicator: Not reported
Action Anomaly: Other Completion Anomaly

For detailed financial records, contact EDR for a Site Report.:

Action Code: 002
Action: FINAL LISTING ON NATIONAL PRIORITIES LIST
Date Started: Not reported
Date Completed: 09/23/2009
Priority Level: Not reported
Operable Unit: SITEWIDE
Primary Responsibility: EPA Fund-Financed
Planning Status: Not reported
Urgency Indicator: Not reported
Action Anomaly: Not reported

MAP FINDINGS
FOCUS MAP 11

Map ID	Site	Database(s)	EPA ID Number
--------	------	-------------	---------------

SALFORD QUARRY (Continued)

1000230082

For detailed financial records, contact EDR for a Site Report.:

Federal Register Details:

Fed Register Date: 08/30/1990
Fed Register Volume: 55
Page Number: 35502

Fed Register Date: 09/23/2009
Fed Register Volume: 74
Page Number: 48412

Fed Register Date: 01/22/1987
Fed Register Volume: 52
Page Number: 2492

Fed Register Date: 04/01/1997
Fed Register Volume: 62
Page Number: 15594

Fed Register Date: 10/14/1992
Fed Register Volume: 57
Page Number: 47180

[Click this hyperlink](#) while viewing on your computer to access
313 additional US CERCLIS Financial: record(s) in the EDR Site Report.

FINDS:

Registry ID: 110009307785

Environmental Interest/Information System

CERCLIS (Comprehensive Environmental Response, Compensation, and Liability Information System) is the Superfund database that is used to support management in all phases of the Superfund program. The system contains information on all aspects of hazardous waste sites, including an inventory of sites, planned and actual site activities, and financial information.

ICIS (Integrated Compliance Information System) is the Integrated Compliance Information System and provides a database that, when complete, will contain integrated Enforcement and Compliance information across most of EPA's programs. The vision for ICIS is to replace EPA's independent databases that contain Enforcement data with a single repository for that information. Currently, ICIS contains all Federal Administrative and Judicial enforcement actions. This information is maintained in ICIS by EPA in the Regional offices and its Headquarters. A future release of ICIS will replace the Permit Compliance System (PCS) which supports the NPDES and will integrate that information with Federal actions already in the system. ICIS also has the capability to track other activities occurring in the Region that support Compliance and Enforcement programs. These include; Incident Tracking, Compliance Assistance, and Compliance Monitoring.

MAP FINDINGS
FOCUS MAP 11

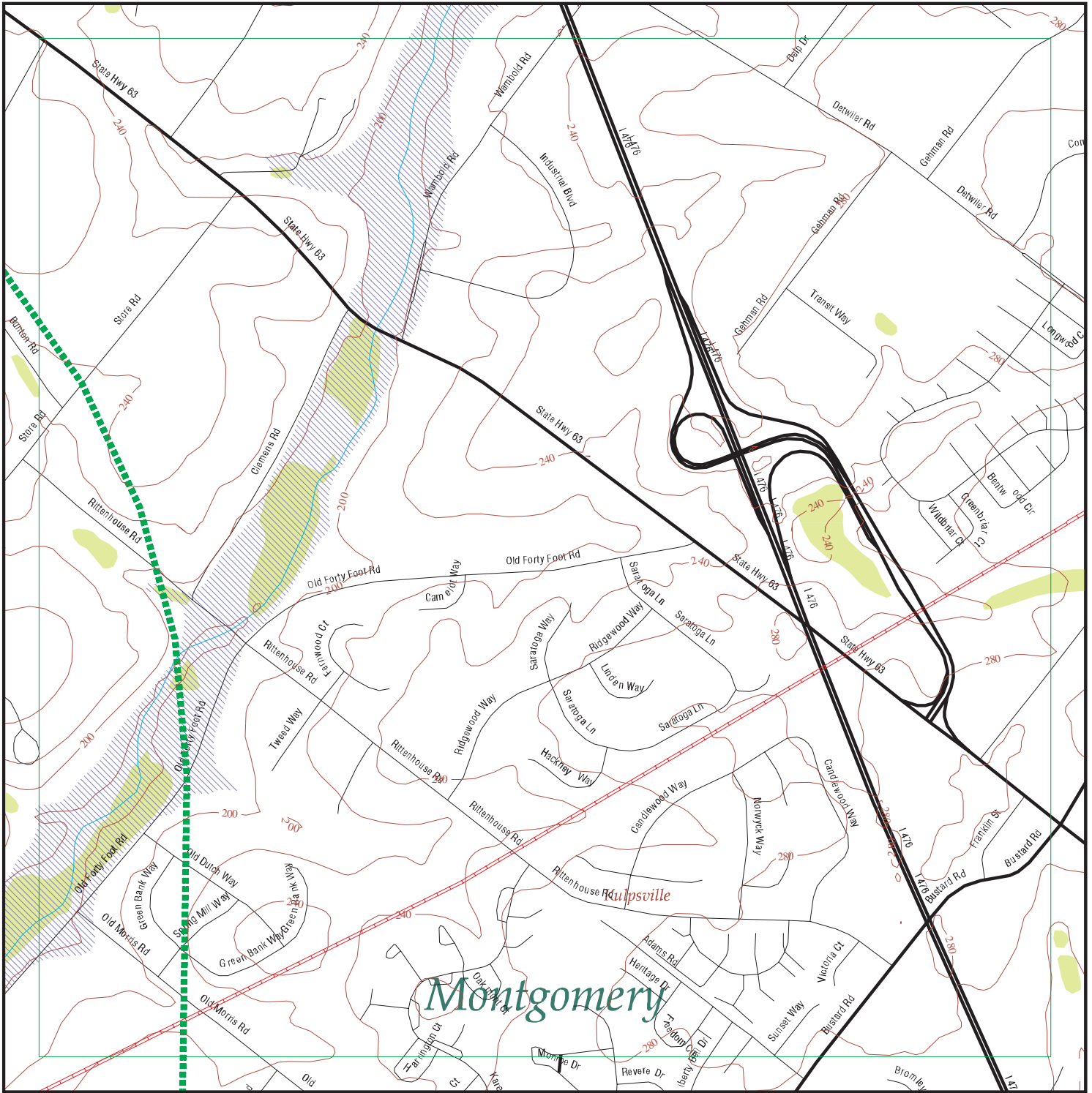
Map ID	Site	Database(s)	EPA ID Number
5	INDIAN HILLS STP FAWN DR HARLEYSVILLE, PA 19438 NPDES: Permit Number: PA0051004 Permit Name: LOWER SALFORD TWP AUTH Effective Date: 05/01/2009 Expiration Date: 04/30/2014 Receiving Waters: W BRANCH SKIPPACK CREEK IN WS 3-E Current Major Minor Status: Minor Total App. Design Flow (MGD): 6.9999 Cognizant Official: BOB HUGGINS SR/PLANT MANAGER Cognizant Official Telephone: 215-256-6127 Permit Street Address: PO BOX 243 Permit City/State/Zip: HARLEYSVILLE, PA 19438	NPDES	S110318099 N/A
5	INDIAN HILLS STP FAWN DR HARLEYSVILLE, PA 19438 FINDS: Registry ID: 110010149179 Environmental Interest/Information System US National Pollutant Discharge Elimination System (NPDES) module of the Compliance Information System (ICIS) tracks surface water permits issued under the Clean Water Act. Under NPDES, all facilities that discharge pollutants from any point source into waters of the United States are required to obtain a permit. The permit will likely contain limits on what can be discharged, impose monitoring and reporting requirements, and include other provisions to ensure that the discharge does not adversely affect water quality. PCS (Permit Compliance System) is a computerized management information system that contains data on National Pollutant Discharge Elimination System (NPDES) permit holding facilities. PCS tracks the permit, compliance, and enforcement status of NPDES facilities.	FINDS	1004584485 N/A
6	LOWR SALFORD HISTORICAL SOCIETY 775 QUARRY RD LOWER SALFORD TWP., PA UNREG LTANKS: Region: South East Contaminant: BTEX Closed: Not reported Class: Cleanup of Tanks using authorities other than Act 32	UNREG LTANKS	S105919224 N/A

Count: 8 records

FOCUS MAP 11 ORPHAN SUMMARY

City	EDR ID	Site Name	Site Address	Zip	Database(s)
HARLEYSVILLE	U004185790	HARLEYSVILLE GAS STA	RT 63 & RT	19438	UST
MONTGOMERY COUNTY	M300001806	HIGHWAY MATERIALS, INC.	DOLOMITE QUARRY		MINES
MONTGOMERY COUNTY	M300001808	M & M STONE CO.	HARLEYSVILLE QUARRY		MINES
MONTGOMERY COUNTY	M300001993	CHESTNUT HILL STONE LTD	HILLCREST QUARRY		MINES
MONTGOMERY COUNTY	M300001805	GLASGOW, INC.	MCCOY QUARRY		MINES
MONTGOMERY COUNTY	M300001807	HIGHWAY MATERIALS, INC.	PERKIOMENVILLE QUARRY/PLANT 7		MINES
MONTGOMERY COUNTY	M300001809	POTTSTOWN TRAP ROCK QUARRIES, INC.	SANATOGA QUARRY		MINES
MONTGOMERY COUNTY	M300001811	GLASGOW, INC.	SPRINGHOUSE QUARRY		MINES

Focus Map 12

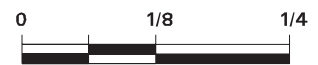


EDR DataMap® - Environmental Atlas

SAMPLE

Legend

- | | | | | |
|-----------------------------|--------------------|-------------------------|-------------------|---------------------|
| Roads | Waterways | Powerlines | Water | Listed Sites |
| Major Roads | Railroads | Pipelines | Superfund Sites | Sensitive Receptors |
| Contour Lines | Study Boundary | Fault Lines | Federal DOD Sites | |
| National Wetlands Inventory | 100-Yr Flood Zones | Indian Reservations BIA | | |



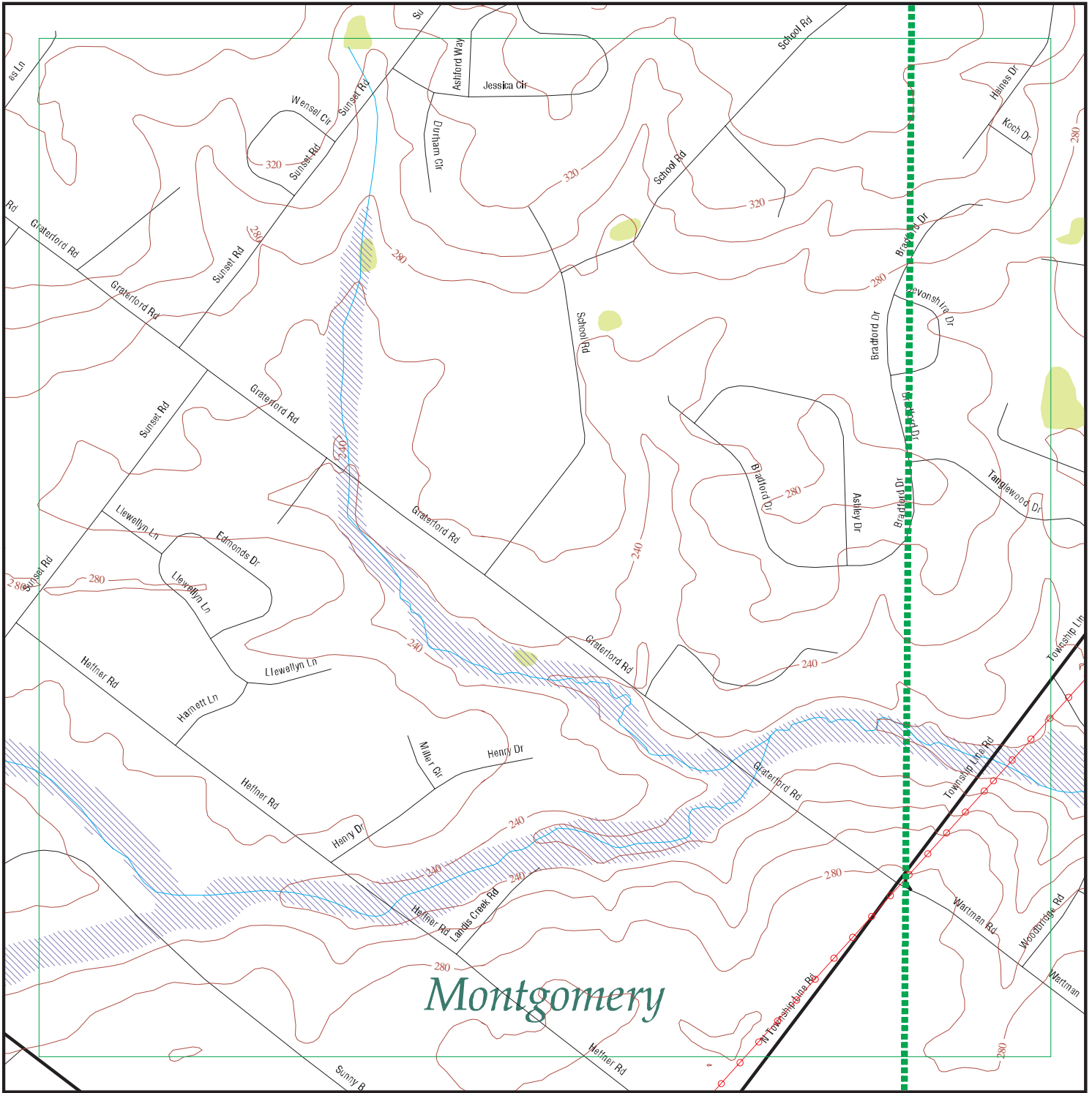
Scale in Miles

Count: 7 records

FOCUS MAP 12 ORPHAN SUMMARY

City	EDR ID	Site Name	Site Address	Zip	Database(s)
HARLEYSVILLE	U004185790	HARLEYSVILLE GAS STA	RT 63 & RT	19438	UST
HARLEYSVILLE	S111112170	JUST CRUZIN	290 KULP RD	19438	ARCHIVE UST
HARLEYSVILLE	S111113938	NASH ELEM SCH	LIBERTY BELL DR & BUSTARD RD	19438	ARCHIVE UST
LANSDALE	S111114150	NORTH PENN TRANSFER	RT 202 & 63 BOX 230	19446	ARCHIVE UST
LANSDALE	S110049842	CAPITOL SIGNS INC	RT 309 & BROAD ST	19446	MANIFEST
LANSDALE	1004774585	ATLANTIC SERVICES STATION	RT 363/SUMNEYTOWN PIKE-TANKS	19446	RCRA-CESQG, FINDS
LANSDALE	1004773694	RALPHS CORNER CLEANERS	RT 63 & WEST MAIN ST	19446	RCRA-CESQG

Focus Map 13

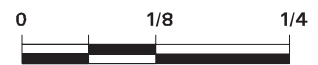


EDR DataMap® - Environmental Atlas

SAMPLE

Legend

- | | | | | |
|-----------------------------|--------------------|-------------------------|-------------------|---------------------|
| Roads | Waterways | Powerlines | Water | Listed Sites |
| Major Roads | Railroads | Pipelines | Superfund Sites | Sensitive Receptors |
| Contour Lines | Study Boundary | Fault Lines | Federal DOD Sites | |
| National Wetlands Inventory | 100-Yr Flood Zones | Indian Reservations BIA | | |

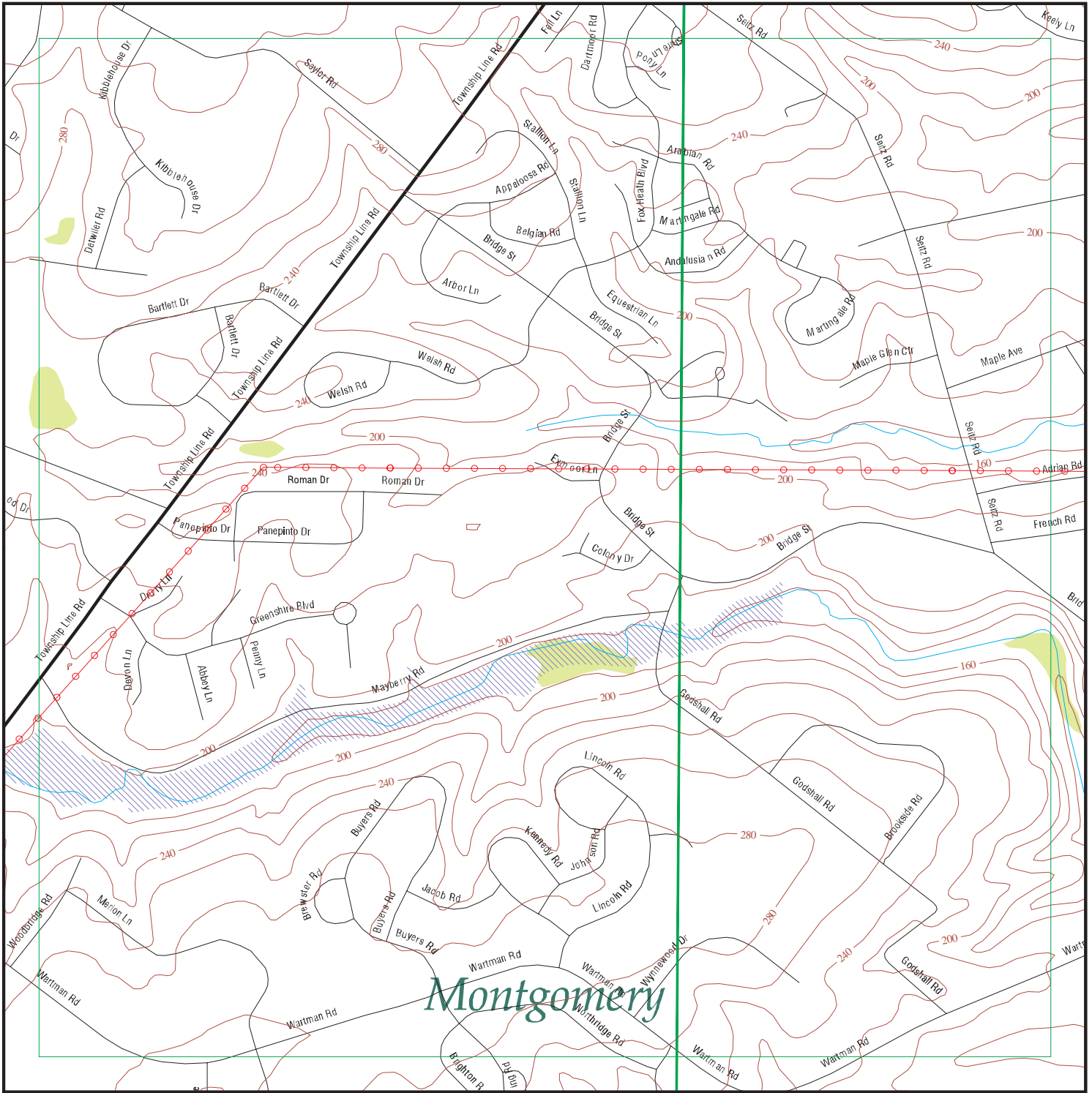


Scale in Miles

FOCUS MAP 13 ORPHAN SUMMARY

City	EDR ID	Site Name	Site Address	Zip	Database(s)
COLLEGEVILLE	S111113516	MID ATLANTIC EQUIP CORP	RT 29	19426	ARCHIVE UST
COLLEGEVILLE	S110050497	PA DEPARTMENT OF TRANSPORTATION	S GRAVEL PIKE & E MAIN	19426	MANIFEST
COLLEGEVILLE	1004775602	COLLEGEVILLE AUTO BODY	348 MAIN ST	19426	RCRA-CESQG, FINDS
COLLEGEVILLE	S111117615	URSINUS COLLEGE	MAIN ST	19426	ARCHIVE UST
COLLEGEVILLE	S104416900	YOCUM SUNOCO PROP	105 MAIN ST	19473	LUST
COLLEGEVILLE	1001491680	COLLEGEVILLE RADIUM SITE	URSINUS COLLEGE	19426	CERCLIS, FINDS
LIMERICK	S106983300	CIANCIULLI & PINO TRACTS	RIDGE PIKE & TWP LINE RD		VCP
LIMERICK	U004180136	GIANT FOOD STORE 6284	1824 RIDGE PARK	19468	UST
LIMERICK	S111025816	GIANT FOOD STORE 6284	1824 RIDGE PARK		LUST
RAHNS	S106227870	RAHNS SPECIALTY METALS	RT 113	19426	LUST, ARCHIVE AST
RAHNS	1000329604	SUNOCO SERVICE STATION-RAHNS	RT 29	19426	RCRA-NonGen, FINDS
RAHNS	1000220241	DAVES AUTO BODY	RTE 29	19426	RCRA-SQG, FINDS
RAHNS	1000168610	BRUCE, J H AUTO BODY	RTE 29	19426	RCRA-NonGen, FINDS
RAHNS	1000275593	PECO ENERGY PERKIOMEN SVC BLDG	PERKIOMEN CREEK & RT 29	19426	RCRA-SQG, FINDS
ROYERSFORD	U003918984	WAWA FOOD MKT 284	RT 422 & WALNUT ST	19468	UST
ROYERSFORD	1001969187	EXXON RAS NO 23017	MAIN ST & LEWIS RD TANKS	19468	RCRA-NonGen, FINDS
ROYERSFORD	S111111596	HORNING CHEVROLET INC	MAIN ST & S LEWIS RD	19468	ARCHIVE UST
ROYERSFORD	1003866834	LIMERICK-ROYERSFORD AMUSEMENT	422 & TOWNSHIP LINE ROAD	19468	CERC-NFRAP
SCHWENKSVILLE	S111107439	AUGUSTUS LUTH CHURCH	717 MAIN ST	19473	ARCHIVE UST
SCHWENKSVILLE	S106227867	KEYSTONE STATE FUEL	340 MAIN ST	19473	LUST
SCHWENKSVILLE	S111114352	OTTS EXOTIC PLANTS INC	STATE 29 & OTT RD	19473	ARCHIVE UST
TRAPPE	1000329638	SUNOCO SERVICE STATION-TRAPPE	MAIN AND CHERRY STS	19426	RCRA-NonGen, FINDS
TRAPPE	S111112156	JR TIRE SERVICE	1635 MAIN ST	19426	LUST, ARCHIVE UST

Focus Map 14

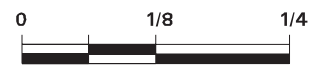


EDR DataMap® - Environmental Atlas

SAMPLE

Legend

- | | | | | |
|-----------------------------|--------------------|-------------------------|-------------------|---------------------|
| Roads | Waterways | Powerlines | Water | Listed Sites |
| Major Roads | Railroads | Pipelines | Superfund Sites | Sensitive Receptors |
| Contour Lines | Study Boundary | Fault Lines | Federal DOD Sites | |
| National Wetlands Inventory | 100-Yr Flood Zones | Indian Reservations BIA | | |



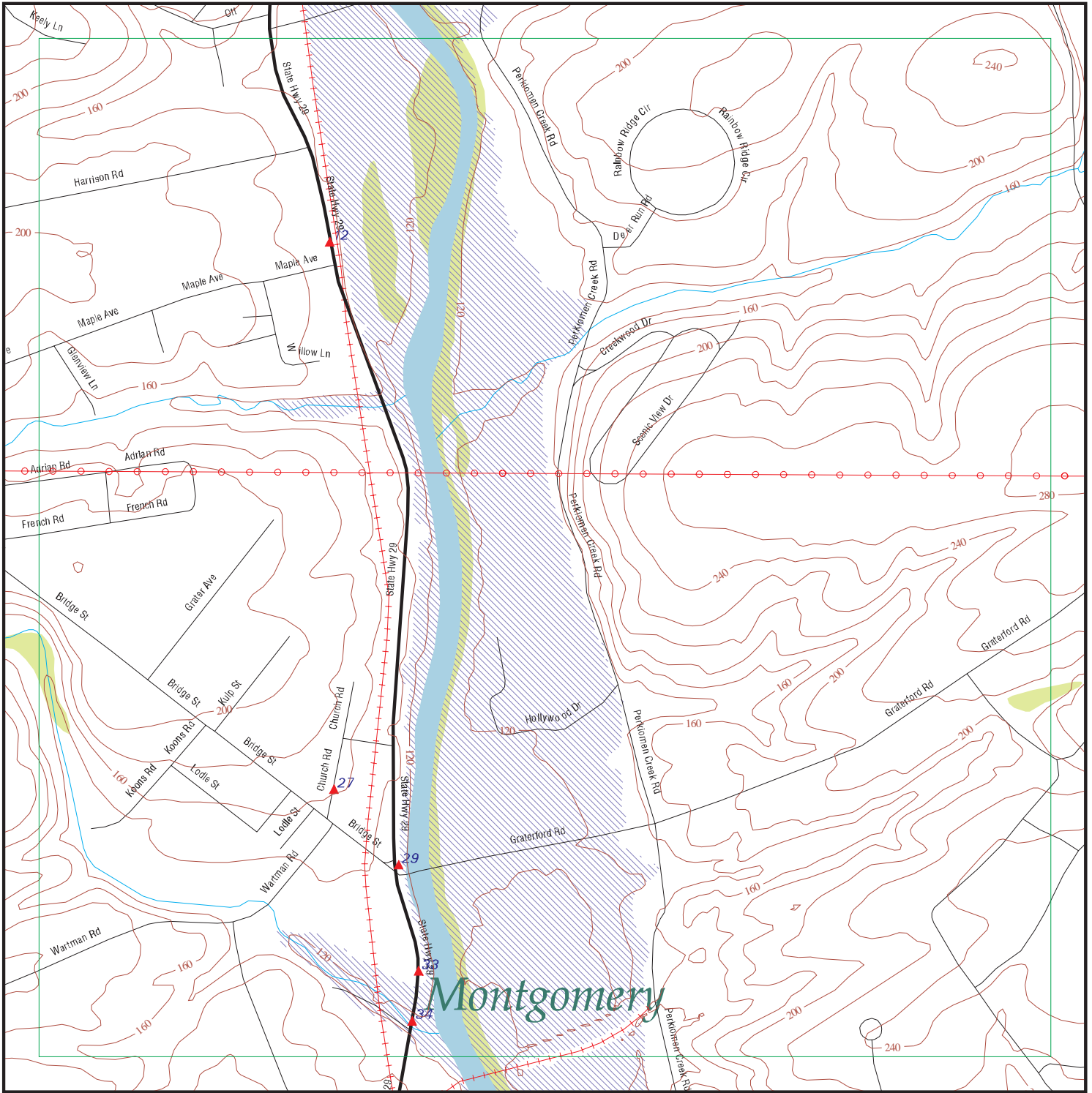
Scale in Miles

Count: 8 records

FOCUS MAP 14 ORPHAN SUMMARY

City	EDR ID	Site Name	Site Address	Zip	Database(s)
COLLEGEVILLE	S111113516	MID ATLANTIC EQUIP CORP	RT 29	19426	ARCHIVE UST
COLLEGEVILLE	1001491680	COLLEGEVILLE RADIUM SITE	URSINUS COLLEGE	19426	CERCLIS, FINDS
RAHNS	S106227870	RAHNS SPECIALTY METALS	RT 113	19426	LUST, ARCHIVE AST
RAHNS	1000329604	SUNOCO SERVICE STATION-RAHNS	RT 29	19426	RCRA-NonGen, FINDS
RAHNS	1000220241	DAVES AUTO BODY	RTE 29	19426	RCRA-SQG, FINDS
RAHNS	1000168610	BRUCE, J H AUTO BODY	RTE 29	19426	RCRA-NonGen, FINDS
RAHNS	1000275593	PECO ENERGY PERKIOMEN SVC BLDG	PERKIOMEN CREEK & RT 29	19426	RCRA-SQG, FINDS
SCHWENKSVILLE	S111114352	OTTS EXOTIC PLANTS INC	STATE 29 & OTT RD	19473	ARCHIVE UST

Focus Map 15

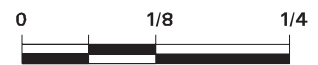


EDR DataMap® - Environmental Atlas

SAMPLE

Legend

- | | | | | |
|-----------------------------|--------------------|-------------------------|-------------------|---------------------|
| Roads | Waterways | Powerlines | Water | Listed Sites |
| Major Roads | Railroads | Pipelines | Superfund Sites | Sensitive Receptors |
| Contour Lines | Study Boundary | Fault Lines | Federal DOD Sites | |
| National Wetlands Inventory | 100-Yr Flood Zones | Indian Reservations BIA | | |



Scale in Miles

FOCUS MAP 15 SUMMARY

<u>Database</u>	<u>Total Plotted</u>
<u>FEDERAL RECORDS</u>	
NPL	0
Proposed NPL	0
Delisted NPL	0
NPL LIENS	0
CERCLIS	0
CERC-NFRAP	0
LIENS 2	0
CORRACTS	0
RCRA-TSDF	0
RCRA-LQG	0
RCRA-SQG	3
RCRA-CESQG	0
RCRA-NonGen	0
US ENG CONTROLS	0
US INST CONTROL	0
ERNS	1
HMIRS	0
DOT OPS	0
US CDL	0
US BROWNFIELDS	0
DOD	0
FUDS	0
LUCIS	0
CONSENT	0
ROD	0
UMTRA	0
ODI	0
DEBRIS REGION 9	0
MINES	0
TRIS	0
TSCA	0
FTTS	0
HIST FTTS	0
SSTS	0
ICIS	0
PADS	0
MLTS	0
RADINFO	0
FINDS	5
RAATS	0
COAL ASH EPA	0
SCRD DRYCLEANERS	0
FEMA UST	0
COAL ASH DOE	0
US HIST CDL	0
FEDERAL FACILITY	0
PCB TRANSFORMER	0
<u>STATE AND LOCAL RECORDS</u>	
PA SHWS	0

FOCUS MAP 15 SUMMARY

<u>Database</u>	<u>Total Plotted</u>
PA HSCA	0
PA SWF/LF	0
PA UIC	0
PA NPDES	0
PA HIST LF	0
PA LUST	2
PA UNREG LTANKS	1
PA UST	1
PA ARCHIVE UST	1
PA LAST	0
PA AST	1
PA ARCHIVE AST	0
PA MANIFEST	2
NJ MANIFEST	1
PA SPILLS	0
PA ACT 2-DEED	0
PA ENG CONTROLS	0
PA INST CONTROL	0
PA AUL	0
PA VCP	0
PA DRYCLEANERS	0
PA BROWNFIELDS	0
PA AIRS	0
 <u>TRIBAL RECORDS</u>	
INDIAN RESERV	0
INDIAN ODI	0
INDIAN LUST	0
INDIAN UST	0
INDIAN VCP	0
 <u>EDR PROPRIETARY RECORDS</u>	
Manufactured Gas Plants	0

NOTES:

Sites may be listed in more than one database

MAP FINDINGS
FOCUS MAP 15

Map ID	Site	Database(s)	EPA ID Number
12	809 GRAVEL PIKE 809 GRAVEL PIKE GREATERFORD, PA 19426	ERNS	2001555082 N/A

[Click this hyperlink](#) while viewing on your computer to access additional ERNS detail in the EDR Site Report.

27	JEFFS TRANSMISSIONS 632 CHURCH RD GRATERFORD, PA 19426	RCRA-SQG FINDS	1001128210 PAR000027870
----	---	-------------------	----------------------------

RCRA-SQG:

Date form received by agency: 02/18/1997
 Facility name: JEFFS TRANSMISSIONS
 Facility address: 632 CHURCH RD
 GRATERFORD, PA 19426
 EPA ID: PAR000027870
 Contact: JEFFREY PARLEE
 Contact address: 632 CHURCH RD
 GRATERFORD, PA 19426
 Contact country: US
 Contact telephone: (610) 489-1165
 Contact email: Not reported
 EPA Region: 03
 Classification: Small Small Quantity Generator
 Description: Handler: generates more than 100 and less than 1000 kg of hazardous waste during any calendar month and accumulates less than 6000 kg of hazardous waste at any time; or generates 100 kg or less of hazardous waste during any calendar month, and accumulates more than 1000 kg of hazardous waste at any time

Owner/Operator Summary:

Owner/operator name: JEFFS TRANSMISSIONS
 Owner/operator address: 632 CHURCH RD
 GRATERFORD, PA 19426
 Owner/operator country: Not reported
 Owner/operator telephone: (610) 489-1165
 Legal status: Private
 Owner/Operator Type: Owner
 Owner/Op start date: Not reported
 Owner/Op end date: Not reported

Handler Activities Summary:

U.S. importer of hazardous waste: No
 Mixed waste (haz. and radioactive): No
 Recycler of hazardous waste: No
 Transporter of hazardous waste: No
 Treater, storer or disposer of HW: No
 Underground injection activity: No
 On-site burner exemption: No
 Furnace exemption: No
 Used oil fuel burner: No
 Used oil processor: No
 User oil refiner: No
 Used oil fuel marketer to burner: No
 Used oil Specification marketer: No

MAP FINDINGS
FOCUS MAP 15

Map ID	Site	Database(s)	EPA ID Number
--------	------	-------------	---------------

JEFFS TRANSMISSIONS (Continued)

1001128210

Used oil transfer facility: No
Used oil transporter: No

Hazardous Waste Summary:

Waste code: D000
Waste name: Not Defined

Waste code: D006
Waste name: CADMIUM

Waste code: D008
Waste name: LEAD

Waste code: D018
Waste name: BENZENE

Waste code: D027
Waste name: 1,4-DICHLOROBENZENE

Waste code: D039
Waste name: TETRACHLOROETHYLENE

Waste code: D040
Waste name: TRICHLOROETHYLENE

Violation Status: No violations found

FINDS:

Registry ID: 110004879631

Environmental Interest/Information System

RCRAInfo is a national information system that supports the Resource Conservation and Recovery Act (RCRA) program through the tracking of events and activities related to facilities that generate, transport, and treat, store, or dispose of hazardous waste. RCRAInfo allows RCRA program staff to track the notification, permit, compliance, and corrective action activities required under RCRA.

29

**JUSTA PIZZA
609 GRAVEL PIKE
COLLEGEVILLE, PA 19426**

**FINDS 1007462044
N/A**

FINDS:

Registry ID: 110017816746

Environmental Interest/Information System

PA-EFACTS (Pennsylvania - Environmental Facility Application Compliance Tracking System) is a Department-wide database that provides a holistic view of clients and sites (including facilities) that DEP regulates.

MAP FINDINGS
FOCUS MAP 15

Map ID	Site	Database(s)	EPA ID Number
29	PERKIOMEN SVC BLDG PERKIOMENT CREEK & ROUTE 29 RAHNS, PA 19426	PA UST	U002318350 N/A
	UST: Region: EP SE Rgnl Off Norristown Site ID: 508300 Other Id: 46-18482 2nd Facility Addr: Not reported Municipality Name: Perkiomen Client Id Number: 83285 Mailing Name: PECO ENERGY CO Mailing Address: 2301 MARKET ST Mailing Address 2: Not reported Mailing City,St,Zip: PHILADELPHIA, PA 19103 Registration Expiration Date: 02/04/2012 Tank Seq No: 001 Tank Code: UST Date Installed: 07/01/1989 Capacity: 10000 Substance: Gasoline Tank Status: Currently In Use Inspection Code: FOI Tank Last Dt Inspected: 07/24/2009 Tank Seq No: 002 Tank Code: UST Date Installed: 07/01/1989 Capacity: 4000 Substance: BIDL Tank Status: Currently In Use Inspection Code: FOI Tank Last Dt Inspected: 07/24/2009		
29	SCI-GRATERFORD RT 29 AND GRATERFORD RD GRATERFORD, PA 19426	RCRA-SQG FINDS NJ MANIFEST PA MANIFEST	1000571211 PAD987357431
	RCRA-SQG: Date form received by agency: 11/15/1991 Facility name: SCI-GRATERFORD Facility address: RT 29 AND GRATERFORD RD GRATERFORD, PA 194260246 EPA ID: PAD987357431 Mailing address: PO BOX 246 GRATERFORD, PA 194260246 Contact: ALLEN GERHARD Contact address: PO BOX 246 GRATERFORD, PA 194260246 Contact country: US Contact telephone: (215) 489-4151 Contact email: Not reported EPA Region: 03 Classification: Small Small Quantity Generator Description: Handler: generates more than 100 and less than 1000 kg of hazardous waste during any calendar month and accumulates less than 6000 kg of hazardous waste at any time; or generates 100 kg or less of hazardous		

MAP FINDINGS
FOCUS MAP 15

Map ID Site Database(s) EPA ID Number

SCI-GRATERFORD (Continued)

1000571211

waste during any calendar month, and accumulates more than 1000 kg of hazardous waste at any time

Owner/Operator Summary:

Owner/operator name: DEPT OF GENERAL SERVICES
Owner/operator address: 18TH AND HERR STS
HARRISBURG, PA 17125
Owner/operator country: Not reported
Owner/operator telephone: (717) 787-5958
Legal status: State
Owner/Operator Type: Owner
Owner/Op start date: Not reported
Owner/Op end date: Not reported

Handler Activities Summary:

U.S. importer of hazardous waste: No
Mixed waste (haz. and radioactive): No
Recycler of hazardous waste: No
Transporter of hazardous waste: No
Treater, storer or disposer of HW: No
Underground injection activity: No
On-site burner exemption: No
Furnace exemption: No
Used oil fuel burner: No
Used oil processor: No
User oil refiner: No
Used oil fuel marketer to burner: No
Used oil Specification marketer: No
Used oil transfer facility: No
Used oil transporter: No

Hazardous Waste Summary:

Waste code: D000
Waste name: Not Defined

Waste code: D002
Waste name: A WASTE WHICH HAS A PH OF LESS THAN 2 OR GREATER THAN 12.5 IS CONSIDERED TO BE A CORROSIVE HAZARDOUS WASTE. SODIUM HYDROXIDE, A CAUSTIC SOLUTION WITH A HIGH PH, IS OFTEN USED BY INDUSTRIES TO CLEAN OR DEGREASE PARTS. HYDROCHLORIC ACID, A SOLUTION WITH A LOW PH, IS USED BY MANY INDUSTRIES TO CLEAN METAL PARTS PRIOR TO PAINTING. WHEN THESE CAUSTIC OR ACID SOLUTIONS BECOME CONTAMINATED AND MUST BE DISPOSED, THE WASTE WOULD BE A CORROSIVE HAZARDOUS WASTE.

Violation Status: No violations found

FINDS:

Registry ID: 110001125345

Environmental Interest/Information System

AFS (Aerometric Information Retrieval System (AIRS) Facility Subsystem) replaces the former Compliance Data System (CDS), the National Emission Data System (NEDS), and the Storage and Retrieval of Aerometric Data (SAROAD). AIRS is the national repository for information concerning airborne pollution in the United States. AFS is

MAP FINDINGS
FOCUS MAP 15

Map ID	Site	Database(s)	EPA ID Number
--------	------	-------------	---------------

SCI-GRATERFORD (Continued)

1000571211

used to track emissions and compliance data from industrial plants. AFS data are utilized by states to prepare State Implementation Plans to comply with regulatory programs and by EPA as an input for the estimation of total national emissions. AFS is undergoing a major redesign to support facility operating permits required under Title V of the Clean Air Act.

NCDB (National Compliance Data Base) supports implementation of the Federal Insecticide, Fungicide, and Rodenticide Act (FIFRA) and the Toxic Substances Control Act (TSCA). The system tracks inspections in regions and states with cooperative agreements, enforcement actions, and settlements.

The NEI (National Emissions Inventory) database contains information on stationary and mobile sources that emit criteria air pollutants and their precursors, as well as hazardous air pollutants (HAPs).

SDWIS [WS] (Safe Drinking Water Information System (Water System)). Water Systems can have one or more water system facilities. The water system will purchase water from several facilities. Drinking water information is stored in EPA's SDWIS, which contains information about public water systems and their violations of EPA's regulations for safe drinking water. These statutes and accompanying regulations establish maximum contaminant levels (MCL), treatment techniques, and monitoring and reporting requirements to ensure that water provided to customers is safe for human consumption.

US National Pollutant Discharge Elimination System (NPDES) module of the Compliance Information System (ICIS) tracks surface water permits issued under the Clean Water Act. Under NPDES, all facilities that discharge pollutants from any point source into waters of the United States are required to obtain a permit. The permit will likely contain limits on what can be discharged, impose monitoring and reporting requirements, and include other provisions to ensure that the discharge does not adversely affect water quality.

RCRAInfo is a national information system that supports the Resource Conservation and Recovery Act (RCRA) program through the tracking of events and activities related to facilities that generate, transport, and treat, store, or dispose of hazardous waste. RCRAInfo allows RCRA program staff to track the notification, permit, compliance, and corrective action activities required under RCRA.

PA-EFACTS (Pennsylvania - Environmental Facility Application Compliance Tracking System) is a Department-wide database that provides a holistic view of clients and sites (including facilities) that DEP regulates.

ICIS (Integrated Compliance Information System) is the Integrated Compliance Information System and provides a database that, when complete, will contain integrated Enforcement and Compliance information across most of EPA's programs. The vision for ICIS is to replace EPA's independent databases that contain Enforcement data with a single repository for that information. Currently, ICIS contains all Federal Administrative and Judicial enforcement actions. This information is maintained in ICIS by EPA in the Regional offices and its Headquarters. A future release of ICIS will replace the Permit

MAP FINDINGS
FOCUS MAP 15

Map ID	Site	Database(s)	EPA ID Number
--------	------	-------------	---------------

SCI-GRATERFORD (Continued)

1000571211

Compliance System (PCS) which supports the NPDES and will integrate that information with Federal actions already in the system. ICIS also has the capability to track other activities occurring in the Region that support Compliance and Enforcement programs. These include; Incident Tracking, Compliance Assistance, and Compliance Monitoring.

PCS (Permit Compliance System) is a computerized management information system that contains data on National Pollutant Discharge Elimination System (NPDES) permit holding facilities. PCS tracks the permit, compliance, and enforcement status of NPDES facilities.

NJ MANIFEST:

Manifest Code:	NJA5110584
EPA ID:	PAD987357431
Date Shipped:	20060119
TSDF EPA ID:	NJD991291105
Transporter EPA ID:	PAD014146179
Transporter 2 EPA ID:	Not reported
Transporter 3 EPA ID:	Not reported
Transporter 4 EPA ID:	Not reported
Transporter 5 EPA ID:	Not reported
Transporter 6 EPA ID:	Not reported
Transporter 7 EPA ID:	Not reported
Transporter 8 EPA ID:	Not reported
Transporter 10 EPA ID:	Not reported
Date Trans1 Transported Waste:	060119
Date Trans2 Transported Waste:	000000
Date Trans3 Transported Waste:	Not reported
Date Trans4 Transported Waste:	Not reported
Date Trans5 Transported Waste:	Not reported
Date Trans6 Transported Waste:	Not reported
Date Trans7 Transported Waste:	Not reported
Date Trans8 Transported Waste:	Not reported
Date Trans9 Transported Waste:	Not reported
Date Trans10 Transported Waste:	Not reported
Date TSDF Received Waste:	060120
Transporter 1 Decal:	Not reported
Transporter 2 Decal:	Not reported
Data Entry Number:	04030621
Reference Manifest Number:	Not reported
Was Load Rejected (Y/N):	No
Reason Load Was Rejected:	Not reported
Waste Code:	Not reported
Manifest Year:	Not reported
Quantity:	Not reported
Unit:	Not reported
Hand Code:	Not reported

PA MANIFEST:

Manifest Number:	NJA5110584
Manifest Type:	T
Generator EPA Id:	PAD987357431
Generator Date:	01/19/06

MAP FINDINGS
FOCUS MAP 15

Map ID	Site	Database(s)	EPA ID Number
--------	------	-------------	---------------

SCI-GRATERFORD (Continued)

1000571211

Mailing Address: Not reported
Mailing City,St,Zip: Not reported
Contact Name: Not reported
Contact Phone: Not reported
TSD Epa Id: NJD991291105
TSD Date: Not reported
TSD Facility Name: CLEAN EARTH OF NORTH JERSEY INC
TSD Facility Address: 105 JACOBUS AVE
TSD Facility City: SOUTH KEARNY
TSD Facility State: NJ
Facility Telephone: 215-489-4151
Page Number: 1
Line Number: 1
Waste Number: D008
Container Number: 1
Container Type: Metal boxes, cartons, cases (including roll-offs)
Waste Quantity: 25
Unit: Cubic Yards
Handling Code: Not reported
TSP EPA Id: Not reported
Date TSP Sig: Not reported

29

**GRATERFORD SCI
ROUTE 29 & GRATERFORD RD
GRATERFORD, PA 19426**

**PA LUST 1005668051
PA AST N/A**

LUST:

Region: LUST
Facility Id: 46-02063
Facility Address2: Not reported
Facility Type: Underground Storage Tank Containing Petroleum
Facility Status: Cleanup Completed
Status Date: 09/18/1996
Release Date: 09/18/1996
Source Cause Desc: Information not Provided

AST:

Mailing Name: PA DEPT OF CORR
Mailing Address: 2520 LISBURN RD
Mailing Address: PO BOX 598
Mailing City,St,Zip: CAMP HILL, PA 17001
Municipality: Skippack
Client Id: 43607
Site ID: 512924
Other Id: 46-02063
2nd Facility Addr: Not reported
Region Code: 4100
Region Code Name: EP SE Rgnl Off Norristown
Tank Code: AST
Tank Seq Num: 002A
Tank Capacity: 2000
Date Installed: 02/18/1994
Substance: Diesel Fuel
Tank Status: Currently In Use
Inspection Code: Not reported
Tank Last Inspected: Not reported
Registration Expiration Date: 02/04/2012

MAP FINDINGS
FOCUS MAP 15

Map ID	Site	Database(s)	EPA ID Number
--------	------	-------------	---------------

GRATERFORD SCI (Continued)

1005668051

Mailing Name: PA DEPT OF CORR
Mailing Address: 2520 LISBURN RD
Mailing Address: PO BOX 598
Mailing City,St,Zip: CAMP HILL, PA 17001
Municipality: Skippack
Client Id: 43607
Site ID: 512924
Other Id: 46-02063
2nd Facility Addr: Not reported
Region Code: 4100
Region Code Name: EP SE Rgnl Off Norristown
Tank Code: AST
Tank Seq Num: 004A
Tank Capacity: 6000
Date Installed: 06/10/2002
Substance: Hazardous Substance
Tank Status: Currently In Use
Inspection Code: In Service
Tank Last Inspected: 11/16/2009
Registration Expiration Date: 02/04/2012

Mailing Name: PA DEPT OF CORR
Mailing Address: 2520 LISBURN RD
Mailing Address: PO BOX 598
Mailing City,St,Zip: CAMP HILL, PA 17001
Municipality: Skippack
Client Id: 43607
Site ID: 512924
Other Id: 46-02063
2nd Facility Addr: Not reported
Region Code: 4100
Region Code Name: EP SE Rgnl Off Norristown
Tank Code: AST
Tank Seq Num: 003A
Tank Capacity: 4000
Date Installed: 02/18/1994
Substance: Gasoline
Tank Status: Currently In Use
Inspection Code: Not reported
Tank Last Inspected: Not reported
Registration Expiration Date: 02/04/2012

33

**HUNSBURGER PROP
553 GRAVEL PIKE
PERKIOMEN TWP., PA**

**PA UNREG LTANKS S105919174
N/A**

UNREG LTANKS:

Region: South East
Contaminant: FUEL OIL #2
Closed: Not reported
Class: Cleanup of Tanks using authorities other than Act 32

MAP FINDINGS
FOCUS MAP 15

Map ID	Site	Database(s)	EPA ID Number
--------	------	-------------	---------------

33	NORMS SAVE STA 551 GRAVEL PIKE GRATERFORD, PA 19426	PA ARCHIVE UST	U003978685 N/A
----	--	----------------	-------------------

ARCHIVE UST:

Facility Id: 46-43974
 Site ID: 584585
 Owner Id: Not reported
 Owner Name: Not reported
 Owner Address: Not reported
 Owner Address 2: Not reported
 Owner City,St,Zip: Not reported
 Owner Phone: Not reported
 County Code: Not reported
 Resp Party Name: ALFRED E & WARREN R MANNING PARTNERSHIP
 RP Address: PO BOX 303
 RP Address 2: 1202 GRAVEL PIKE
 RP City,St,Zip: ZIEGLERVILLE, PA 19492
 Region Code: 4100
 Region Code Name: SE REGIONAL OFFICE, CONSHOHOCKEN
 Regulated Expire Date: Not reported

Tank Sequence #: 001
 Tank Code: UST
 Tank Id: Not reported
 Client Date: 169682
 Install Date: Not reported
 Substance: GAS
 Status: ZIEGLERVILLE, PA 19492
 Capacity: 6000
 Municipality: Perkiomen
 Inspection Code: FOI
 Last Inspection: Not reported
 Status Code End Date: Not reported
 Tank Substance End Date: Not reported

Tank Sequence #: 002
 Tank Code: UST
 Tank Id: Not reported
 Client Date: 169682
 Install Date: Not reported
 Substance: GAS
 Status: ZIEGLERVILLE, PA 19492
 Capacity: 6000
 Municipality: Perkiomen
 Inspection Code: FOI
 Last Inspection: Not reported
 Status Code End Date: Not reported
 Tank Substance End Date: Not reported

Tank Sequence #: 003
 Tank Code: UST
 Tank Id: Not reported
 Client Date: 169682
 Install Date: Not reported
 Substance: GAS
 Status: ZIEGLERVILLE, PA 19492

MAP FINDINGS
FOCUS MAP 15

Map ID Site Database(s) EPA ID Number

NORMS SAVE STA (Continued)

U003978685

Capacity: 6000
Municipality: Perkiomen
Inspection Code: FOI
Last Inspection: Not reported
Status Code End Date: Not reported
Tank Substance End Date: Not reported

Tank Sequence #: 001
Tank Code: UST
Tank Id: Not reported
Client Date: 208416
Install Date: Not reported
Substance: GAS
Status: ZIEGLERVILLE, PA 19492
Capacity: 6000
Municipality: Perkiomen
Inspection Code: FOI
Last Inspection: Not reported
Status Code End Date: Not reported
Tank Substance End Date: Not reported

Tank Sequence #: 002
Tank Code: UST
Tank Id: Not reported
Client Date: 208416
Install Date: Not reported
Substance: GAS
Status: ZIEGLERVILLE, PA 19492
Capacity: 6000
Municipality: Perkiomen
Inspection Code: FOI
Last Inspection: Not reported
Status Code End Date: Not reported
Tank Substance End Date: Not reported

Tank Sequence #: 003
Tank Code: UST
Tank Id: Not reported
Client Date: 208416
Install Date: Not reported
Substance: GAS
Status: ZIEGLERVILLE, PA 19492
Capacity: 6000
Municipality: Perkiomen
Inspection Code: FOI
Last Inspection: Not reported
Status Code End Date: Not reported
Tank Substance End Date: Not reported

MAP FINDINGS
FOCUS MAP 15

Map ID	Site	Database(s)	EPA ID Number
33	MARI AL AUTO BODY 551 GRAVEL PIKE GRATERFORD, PA 19426	RCRA-SQG FINDS PA LUST PA MANIFEST	1000571192 PAD987357225
	<p>RCRA-SQG:</p> <p>Date form received by agency: 11/15/1991</p> <p>Facility name: MARI-AL AUTO BODY</p> <p>Facility address: 551 GRAVEL PIKE GRATERFORD, PA 19426</p> <p>EPA ID: PAD987357225</p> <p>Contact: ALFRED LASKEY</p> <p>Contact address: 551 GRAVEL PIKE GRATERFORD, PA 19426</p> <p>Contact country: US</p> <p>Contact telephone: (215) 489-1009</p> <p>Contact email: Not reported</p> <p>EPA Region: 03</p> <p>Classification: Small Small Quantity Generator</p> <p>Description: Handler: generates more than 100 and less than 1000 kg of hazardous waste during any calendar month and accumulates less than 6000 kg of hazardous waste at any time; or generates 100 kg or less of hazardous waste during any calendar month, and accumulates more than 1000 kg of hazardous waste at any time</p> <p>Owner/Operator Summary:</p> <p>Owner/operator name: LASKEY ALFRED</p> <p>Owner/operator address: OWNST OWNCTY, PA 66666</p> <p>Owner/operator country: Not reported</p> <p>Owner/operator telephone: (666) 666-6666</p> <p>Legal status: Private</p> <p>Owner/Operator Type: Owner</p> <p>Owner/Op start date: Not reported</p> <p>Owner/Op end date: Not reported</p> <p>Handler Activities Summary:</p> <p>U.S. importer of hazardous waste: No</p> <p>Mixed waste (haz. and radioactive): No</p> <p>Recycler of hazardous waste: No</p> <p>Transporter of hazardous waste: No</p> <p>Treater, storer or disposer of HW: No</p> <p>Underground injection activity: No</p> <p>On-site burner exemption: No</p> <p>Furnace exemption: No</p> <p>Used oil fuel burner: No</p> <p>Used oil processor: No</p> <p>User oil refiner: No</p> <p>Used oil fuel marketer to burner: No</p> <p>Used oil Specification marketer: No</p> <p>Used oil transfer facility: No</p> <p>Used oil transporter: No</p> <p>Hazardous Waste Summary:</p> <p>Waste code: D001</p> <p>Waste name: IGNITABLE HAZARDOUS WASTES ARE THOSE WASTES WHICH HAVE A FLASHPOINT OF LESS THAN 140 DEGREES FAHRENHEIT AS DETERMINED BY A PENSKEY-MARTENS CLOSED CUP FLASH POINT TESTER. ANOTHER METHOD OF DETERMINING THE</p>		

MAP FINDINGS
FOCUS MAP 15

Map ID Site Database(s) EPA ID Number

MARI AL AUTO BODY (Continued)

1000571192

FLASH POINT OF A WASTE IS TO REVIEW THE MATERIAL SAFETY DATA SHEET, WHICH CAN BE OBTAINED FROM THE MANUFACTURER OR DISTRIBUTOR OF THE MATERIAL. LACQUER THINNER IS AN EXAMPLE OF A COMMONLY USED SOLVENT WHICH WOULD BE CONSIDERED AS IGNITABLE HAZARDOUS WASTE.

Waste code: F003
Waste name: THE FOLLOWING SPENT NON-HALOGENATED SOLVENTS: XYLENE, ACETONE, ETHYL ACETATE, ETHYL BENZENE, ETHYL ETHER, METHYL ISOBUTYL KETONE, N-BUTYL ALCOHOL, CYCLOHEXANONE, AND METHANOL; ALL SPENT SOLVENT MIXTURES/BLENDS CONTAINING, BEFORE USE, ONLY THE ABOVE SPENT NON-HALOGENATED SOLVENTS; AND ALL SPENT SOLVENT MIXTURES/BLENDS CONTAINING, BEFORE USE, ONE OR MORE OF THE ABOVE NON-HALOGENATED SOLVENTS, AND, A TOTAL OF TEN PERCENT OR MORE (BY VOLUME) OF ONE OR MORE OF THOSE SOLVENTS LISTED IN F001, F002, F004, AND F005, AND STILL BOTTOMS FROM THE RECOVERY OF THESE SPENT SOLVENTS AND SPENT SOLVENT MIXTURES.

Waste code: F005
Waste name: THE FOLLOWING SPENT NON-HALOGENATED SOLVENTS: TOLUENE, METHYL ETHYL KETONE, CARBON DISULFIDE, ISOBUTANOL, PYRIDINE, BENZENE, 2-ETHOXYETHANOL, AND 2-NITROPROPANE; ALL SPENT SOLVENT MIXTURES/BLENDS CONTAINING, BEFORE USE, A TOTAL OF TEN PERCENT OR MORE (BY VOLUME) OF ONE OR MORE OF THE ABOVE NON-HALOGENATED SOLVENTS OR THOSE SOLVENTS LISTED IN F001, F002, OR F004; AND STILL BOTTOMS FROM THE RECOVERY OF THESE SPENT SOLVENTS AND SPENT SOLVENT MIXTURES.

Violation Status: No violations found

FINDS:

Registry ID: 110001033355

Environmental Interest/Information System

RCRAInfo is a national information system that supports the Resource Conservation and Recovery Act (RCRA) program through the tracking of events and activities related to facilities that generate, transport, and treat, store, or dispose of hazardous waste. RCRAInfo allows RCRA program staff to track the notification, permit, compliance, and corrective action activities required under RCRA.

PA-EFACTS (Pennsylvania - Environmental Facility Application Compliance Tracking System) is a Department-wide database that provides a holistic view of clients and sites (including facilities) that DEP regulates.

LUST:

Region: LUST
Facility Id: 46-43974
Facility Address2: Not reported
Facility Type: Underground Storage Tank Containing Petroleum
Facility Status: Administrative Close Out (ACO)
Status Date: 07/06/2009
Release Date: 12/30/1985
Source Cause Desc: Information not Provided

MAP FINDINGS
FOCUS MAP 15

Map ID Site Database(s) EPA ID Number

MARI AL AUTO BODY (Continued)

1000571192

PA MANIFEST:

Manifest Number: IL10568251
 Manifest Type: T
 Generator EPA Id: PAD987357225
 Generator Date: 02/26/2004
 Mailing Address: 551 GRAVEL PIKE
 Mailing City,St,Zip: GRATERFORD, PA 19426-0000
 Contact Name: LASKEY, ALFRED
 Contact Phone: 215-489-1009
 TSD Epa Id: ILD980613913
 TSD Date: 03/11/2004
 TSD Facility Name: SAFETY KLEEN CORP
 TSD Facility Address: 633 E 138TH ST
 TSD Facility City: DOLTON
 TSD Facility State: IL
 Facility Telephone: Not reported
 Page Number: 1.00000
 Line Number: 1.00000
 Waste Number: D001
 Container Number: 1.00000
 Container Type: Metal drums, barrels, kegs
 Waste Quantity: 175.00000
 Unit: Pounds
 Handling Code: Not reported
 TSP EPA Id: TXR000050930
 Date TSP Sig: 02/26/2004

Manifest Number: IL10568251
 Manifest Type: T
 Generator EPA Id: PAD987357225
 Generator Date: 02/26/2004
 Mailing Address: 551 GRAVEL PIKE
 Mailing City,St,Zip: GRATERFORD, PA 19426-0000
 Contact Name: LASKEY, ALFRED
 Contact Phone: 215-489-1009
 TSD Epa Id: ILD980613913
 TSD Date: 03/11/2004
 TSD Facility Name: SAFETY KLEEN CORP
 TSD Facility Address: 633 E 138TH ST
 TSD Facility City: DOLTON
 TSD Facility State: IL
 Facility Telephone: Not reported
 Page Number: 1.00000
 Line Number: 1.00000
 Waste Number: F003
 Container Number: 1.00000
 Container Type: Metal drums, barrels, kegs
 Waste Quantity: 175.00000
 Unit: Pounds
 Handling Code: Not reported
 TSP EPA Id: TXR000050930
 Date TSP Sig: 02/26/2004

Manifest Number: IL10568251
 Manifest Type: T
 Generator EPA Id: PAD987357225
 Generator Date: 02/26/2004

MAP FINDINGS
FOCUS MAP 15

Map ID Site Database(s) EPA ID Number

MARI AL AUTO BODY (Continued)

1000571192

Mailing Address: 551 GRAVEL PIKE
Mailing City,St,Zip: GRATERFORD, PA 19426-0000
Contact Name: LASKEY, ALFRED
Contact Phone: 215-489-1009
TSD Epa Id: ILD980613913
TSD Date: 03/11/2004
TSD Facility Name: SAFETY KLEEN CORP
TSD Facility Address: 633 E 138TH ST
TSD Facility City: DOLTON
TSD Facility State: IL
Facility Telephone: Not reported
Page Number: 1.00000
Line Number: 1.00000
Waste Number: F005
Container Number: 1.00000
Container Type: Metal drums, barrels, kegs
Waste Quantity: 175.00000
Unit: Pounds
Handling Code: Not reported
TSP EPA Id: TXR000050930
Date TSP Sig: 02/26/2004

Manifest Number: 000019434SKS
Manifest Type: Not reported
Generator EPA Id: PAD987357225
Generator Date: 4/2/2007 0:00:00
Mailing Address: Not reported
Mailing City,St,Zip: Not reported
Contact Name: LASKEY ALFRED
Contact Phone: 215-489-1009
TSD Epa Id: ILD980613913
TSD Date: Not reported
TSD Facility Name: SAFETY KLEEN CORP
TSD Facility Address: 633 E 138TH ST
TSD Facility City: DOLTON
TSD Facility State: IL
Facility Telephone: Not reported
Page Number: 1
Line Number: 1
Waste Number: F003
Container Number: 1
Container Type: Metal drums, barrels, kegs
Waste Quantity: 220.00
Unit: Pounds
Handling Code: Not reported
TSP EPA Id: Not reported
Date TSP Sig: Not reported

Manifest Number: 000019434SKS
Manifest Type: Not reported
Generator EPA Id: PAD987357225
Generator Date: 4/2/2007 0:00:00
Mailing Address: Not reported
Mailing City,St,Zip: Not reported
Contact Name: LASKEY ALFRED
Contact Phone: 215-489-1009
TSD Epa Id: ILD980613913

MAP FINDINGS
FOCUS MAP 15

Map ID Site Database(s) EPA ID Number

MARI AL AUTO BODY (Continued)

1000571192

TSD Date: Not reported
TSD Facility Name: SAFETY KLEEN CORP
TSD Facility Address: 633 E 138TH ST
TSD Facility City: DOLTON
TSD Facility State: IL
Facility Telephone: Not reported
Page Number: 1
Line Number: 1
Waste Number: D005
Container Number: 1
Container Type: Metal drums, barrels, kegs
Waste Quantity: 220.00
Unit: Pounds
Handling Code: Not reported
TSP EPA Id: Not reported
Date TSP Sig: Not reported

Manifest Number: 000019434SKS
Manifest Type: Not reported
Generator EPA Id: PAD987357225
Generator Date: 4/2/2007 0:00:00
Mailing Address: Not reported
Mailing City,St,Zip: Not reported
Contact Name: LASKEY ALFRED
Contact Phone: 215-489-1009
TSD Epa Id: ILD980613913
TSD Date: Not reported
TSD Facility Name: SAFETY KLEEN CORP
TSD Facility Address: 633 E 138TH ST
TSD Facility City: DOLTON
TSD Facility State: IL
Facility Telephone: Not reported
Page Number: 1
Line Number: 1
Waste Number: D001
Container Number: 1
Container Type: Metal drums, barrels, kegs
Waste Quantity: 220.00
Unit: Pounds
Handling Code: Not reported
TSP EPA Id: Not reported
Date TSP Sig: Not reported

Manifest Number: 000019434SKS
Manifest Type: Not reported
Generator EPA Id: PAD987357225
Generator Date: 4/2/2007 0:00:00
Mailing Address: Not reported
Mailing City,St,Zip: Not reported
Contact Name: LASKEY ALFRED
Contact Phone: 215-489-1009
TSD Epa Id: ILD980613913
TSD Date: Not reported
TSD Facility Name: SAFETY KLEEN CORP
TSD Facility Address: 633 E 138TH ST
TSD Facility City: DOLTON
TSD Facility State: IL

MAP FINDINGS
FOCUS MAP 15

Map ID Site Database(s) EPA ID Number

MARI AL AUTO BODY (Continued)

1000571192

Facility Telephone: Not reported
Page Number: 1
Line Number: 1
Waste Number: F005
Container Number: 1
Container Type: Metal drums, barrels, kegs
Waste Quantity: 220.00
Unit: Pounds
Handling Code: Not reported
TSP EPA Id: Not reported
Date TSP Sig: Not reported

Manifest Number: 000051118SKS
Manifest Type: Not reported
Generator EPA Id: PAD987357225
Generator Date: 6/25/2007 0:00:00
Mailing Address: Not reported
Mailing City,St,Zip: Not reported
Contact Name: LASKEY ALFRED
Contact Phone: 215-489-1009
TSD Epa Id: ILD980613913
TSD Date: Not reported
TSD Facility Name: SAFETY KLEEN CORP
TSD Facility Address: 633 E 138TH ST
TSD Facility City: DOLTON
TSD Facility State: IL
Facility Telephone: Not reported
Page Number: 1
Line Number: 1
Waste Number: D005
Container Number: 1
Container Type: Metal drums, barrels, kegs
Waste Quantity: 220.00
Unit: Pounds
Handling Code: Not reported
TSP EPA Id: Not reported
Date TSP Sig: Not reported

Manifest Number: 000051118SKS
Manifest Type: Not reported
Generator EPA Id: PAD987357225
Generator Date: 6/25/2007 0:00:00
Mailing Address: Not reported
Mailing City,St,Zip: Not reported
Contact Name: LASKEY ALFRED
Contact Phone: 215-489-1009
TSD Epa Id: ILD980613913
TSD Date: Not reported
TSD Facility Name: SAFETY KLEEN CORP
TSD Facility Address: 633 E 138TH ST
TSD Facility City: DOLTON
TSD Facility State: IL
Facility Telephone: Not reported
Page Number: 1
Line Number: 1
Waste Number: D001
Container Number: 1

MAP FINDINGS
FOCUS MAP 15

Map ID Site Database(s) EPA ID Number

MARI AL AUTO BODY (Continued)

1000571192

Container Type: Metal drums, barrels, kegs
Waste Quantity: 220.00
Unit: Pounds
Handling Code: Not reported
TSP EPA Id: Not reported
Date TSP Sig: Not reported

Manifest Number: 000051118SKS
Manifest Type: Not reported
Generator EPA Id: PAD987357225
Generator Date: 6/25/2007 0:00:00
Mailing Address: Not reported
Mailing City,St,Zip: Not reported
Contact Name: LASKEY ALFRED
Contact Phone: 215-489-1009
TSD Epa Id: ILD980613913
TSD Date: Not reported
TSD Facility Name: SAFETY KLEEN CORP
TSD Facility Address: 633 E 138TH ST
TSD Facility City: DOLTON
TSD Facility State: IL
Facility Telephone: Not reported
Page Number: 1
Line Number: 1
Waste Number: F003
Container Number: 1
Container Type: Metal drums, barrels, kegs
Waste Quantity: 220.00
Unit: Pounds
Handling Code: Not reported
TSP EPA Id: Not reported
Date TSP Sig: Not reported

Manifest Number: 000051118SKS
Manifest Type: Not reported
Generator EPA Id: PAD987357225
Generator Date: 6/25/2007 0:00:00
Mailing Address: Not reported
Mailing City,St,Zip: Not reported
Contact Name: LASKEY ALFRED
Contact Phone: 215-489-1009
TSD Epa Id: ILD980613913
TSD Date: Not reported
TSD Facility Name: SAFETY KLEEN CORP
TSD Facility Address: 633 E 138TH ST
TSD Facility City: DOLTON
TSD Facility State: IL
Facility Telephone: Not reported
Page Number: 1
Line Number: 1
Waste Number: F005
Container Number: 1
Container Type: Metal drums, barrels, kegs
Waste Quantity: 220.00
Unit: Pounds
Handling Code: Not reported
TSP EPA Id: Not reported

MAP FINDINGS
FOCUS MAP 15

Map ID Site Database(s) EPA ID Number

MARI AL AUTO BODY (Continued)

1000571192

Date TSP Sig: Not reported

Manifest Number: 000072208SKS
 Manifest Type: Not reported
 Generator EPA Id: PAD987357225
 Generator Date: 9/14/2007 0:00:00
 Mailing Address: Not reported
 Mailing City,St,Zip: Not reported
 Contact Name: LASKEY ALFRED
 Contact Phone: 215-489-1009
 TSD Epa Id: ILD980613913
 TSD Date: Not reported
 TSD Facility Name: SAFETY KLEEN CORP
 TSD Facility Address: 633 E 138TH ST
 TSD Facility City: DOLTON
 TSD Facility State: IL
 Facility Telephone: Not reported
 Page Number: 1
 Line Number: 1
 Waste Number: F005
 Container Number: 1
 Container Type: Metal drums, barrels, kegs
 Waste Quantity: 110.00
 Unit: Pounds
 Handling Code: Not reported
 TSP EPA Id: Not reported
 Date TSP Sig: Not reported

Manifest Number: 000072208SKS
 Manifest Type: Not reported
 Generator EPA Id: PAD987357225
 Generator Date: 9/14/2007 0:00:00
 Mailing Address: Not reported
 Mailing City,St,Zip: Not reported
 Contact Name: LASKEY ALFRED
 Contact Phone: 215-489-1009
 TSD Epa Id: ILD980613913
 TSD Date: Not reported
 TSD Facility Name: SAFETY KLEEN CORP
 TSD Facility Address: 633 E 138TH ST
 TSD Facility City: DOLTON
 TSD Facility State: IL
 Facility Telephone: Not reported
 Page Number: 1
 Line Number: 1
 Waste Number: F003
 Container Number: 1
 Container Type: Metal drums, barrels, kegs
 Waste Quantity: 110.00
 Unit: Pounds
 Handling Code: Not reported
 TSP EPA Id: Not reported
 Date TSP Sig: Not reported

Manifest Number: 000072208SKS
 Manifest Type: Not reported
 Generator EPA Id: PAD987357225

MAP FINDINGS
FOCUS MAP 15

Map ID Site Database(s) EPA ID Number

MARI AL AUTO BODY (Continued)

1000571192

Generator Date: 9/14/2007 0:00:00
Mailing Address: Not reported
Mailing City,St,Zip: Not reported
Contact Name: LASKEY ALFRED
Contact Phone: 215-489-1009
TSD Epa Id: ILD980613913
TSD Date: Not reported
TSD Facility Name: SAFETY KLEEN CORP
TSD Facility Address: 633 E 138TH ST
TSD Facility City: DOLTON
TSD Facility State: IL
Facility Telephone: Not reported
Page Number: 1
Line Number: 1
Waste Number: D005
Container Number: 1
Container Type: Metal drums, barrels, kegs
Waste Quantity: 110.00
Unit: Pounds
Handling Code: Not reported
TSP EPA Id: Not reported
Date TSP Sig: Not reported

Manifest Number: 000072208SKS
Manifest Type: Not reported
Generator EPA Id: PAD987357225
Generator Date: 9/14/2007 0:00:00
Mailing Address: Not reported
Mailing City,St,Zip: Not reported
Contact Name: LASKEY ALFRED
Contact Phone: 215-489-1009
TSD Epa Id: ILD980613913
TSD Date: Not reported
TSD Facility Name: SAFETY KLEEN CORP
TSD Facility Address: 633 E 138TH ST
TSD Facility City: DOLTON
TSD Facility State: IL
Facility Telephone: Not reported
Page Number: 1
Line Number: 1
Waste Number: D001
Container Number: 1
Container Type: Metal drums, barrels, kegs
Waste Quantity: 110.00
Unit: Pounds
Handling Code: Not reported
TSP EPA Id: Not reported
Date TSP Sig: Not reported

Manifest Number: 000092121SKS
Manifest Type: Not reported
Generator EPA Id: PAD987357225
Generator Date: 11/30/2007 0:00:00
Mailing Address: Not reported
Mailing City,St,Zip: Not reported
Contact Name: LASKEY ALFRED
Contact Phone: 215-489-1009

MAP FINDINGS
FOCUS MAP 15

Map ID	Site	Database(s)	EPA ID Number
--------	------	-------------	---------------

MARI AL AUTO BODY (Continued)

1000571192

TSD Epa Id: ILD980613913
TSD Date: Not reported
TSD Facility Name: SAFETY KLEEN CORP
TSD Facility Address: 633 E 138TH ST
TSD Facility City: DOLTON
TSD Facility State: IL
Facility Telephone: Not reported
Page Number: 1
Line Number: 1
Waste Number: D001
Container Number: 1
Container Type: Metal drums, barrels, kegs
Waste Quantity: 140.00
Unit: Pounds
Handling Code: Not reported
TSP EPA Id: Not reported
Date TSP Sig: Not reported

Manifest Number: 000092121SKS
Manifest Type: Not reported
Generator EPA Id: PAD987357225
Generator Date: 11/30/2007 0:00:00
Mailing Address: Not reported
Mailing City,St,Zip: Not reported
Contact Name: LASKEY ALFRED
Contact Phone: 215-489-1009

TSD Epa Id: ILD980613913
TSD Date: Not reported
TSD Facility Name: SAFETY KLEEN CORP
TSD Facility Address: 633 E 138TH ST
TSD Facility City: DOLTON
TSD Facility State: IL
Facility Telephone: Not reported
Page Number: 1
Line Number: 1
Waste Number: D005
Container Number: 1
Container Type: Metal drums, barrels, kegs
Waste Quantity: 140.00
Unit: Pounds
Handling Code: Not reported
TSP EPA Id: Not reported
Date TSP Sig: Not reported

Manifest Number: 000092121SKS
Manifest Type: Not reported
Generator EPA Id: PAD987357225
Generator Date: 11/30/2007 0:00:00
Mailing Address: Not reported
Mailing City,St,Zip: Not reported
Contact Name: LASKEY ALFRED
Contact Phone: 215-489-1009
TSD Epa Id: ILD980613913
TSD Date: Not reported
TSD Facility Name: SAFETY KLEEN CORP
TSD Facility Address: 633 E 138TH ST
TSD Facility City: DOLTON

MAP FINDINGS
FOCUS MAP 15

Map ID Site Database(s) EPA ID Number

MARI AL AUTO BODY (Continued)

1000571192

TSD Facility State: IL
 Facility Telephone: Not reported
 Page Number: 1
 Line Number: 1
 Waste Number: F003
 Container Number: 1
 Container Type: Metal drums, barrels, kegs
 Waste Quantity: 140.00
 Unit: Pounds
 Handling Code: Not reported
 TSP EPA Id: Not reported
 Date TSP Sig: Not reported

Manifest Number: 000092121SKS
 Manifest Type: Not reported
 Generator EPA Id: PAD987357225
 Generator Date: 11/30/2007 0:00:00
 Mailing Address: Not reported
 Mailing City,St,Zip: Not reported
 Contact Name: LASKEY ALFRED
 Contact Phone: 215-489-1009
 TSD Epa Id: ILD980613913
 TSD Date: Not reported
 TSD Facility Name: SAFETY KLEEN CORP
 TSD Facility Address: 633 E 138TH ST
 TSD Facility City: DOLTON
 TSD Facility State: IL
 Facility Telephone: Not reported
 Page Number: 1
 Line Number: 1
 Waste Number: F005
 Container Number: 1
 Container Type: Metal drums, barrels, kegs
 Waste Quantity: 140.00
 Unit: Pounds
 Handling Code: Not reported
 TSP EPA Id: Not reported
 Date TSP Sig: Not reported

Manifest Number: 000206896CEX
 Manifest Type: Not reported
 Generator EPA Id: PAD987357225
 Generator Date: 1/9/2007 0:00:00
 Mailing Address: Not reported
 Mailing City,St,Zip: Not reported
 Contact Name: LASKEY ALFRED
 Contact Phone: 215-489-1009
 TSD Epa Id: ILD980613913
 TSD Date: Not reported
 TSD Facility Name: SAFETY KLEEN CORP
 TSD Facility Address: 633 E 138TH ST
 TSD Facility City: DOLTON
 TSD Facility State: IL
 Facility Telephone: Not reported
 Page Number: 1
 Line Number: 1
 Waste Number: D001

MAP FINDINGS
FOCUS MAP 15

Map ID	Site	Database(s)	EPA ID Number
--------	------	-------------	---------------

MARI AL AUTO BODY (Continued)

1000571192

Container Number: 1
Container Type: Metal drums, barrels, kegs
Waste Quantity: 220.00
Unit: Pounds
Handling Code: Not reported
TSP EPA Id: Not reported
Date TSP Sig: Not reported

[Click this hyperlink](#) while viewing on your computer to access
27 additional PA MANIFEST: record(s) in the EDR Site Report.

**34 PERKIOMEN VIEW HOTEL
532 GRAVEL PIKE
COLLEGEVILLE, PA 19426**

**FINDS 1007664162
N/A**

FINDS:

Registry ID: 110000961059

Environmental Interest/Information System

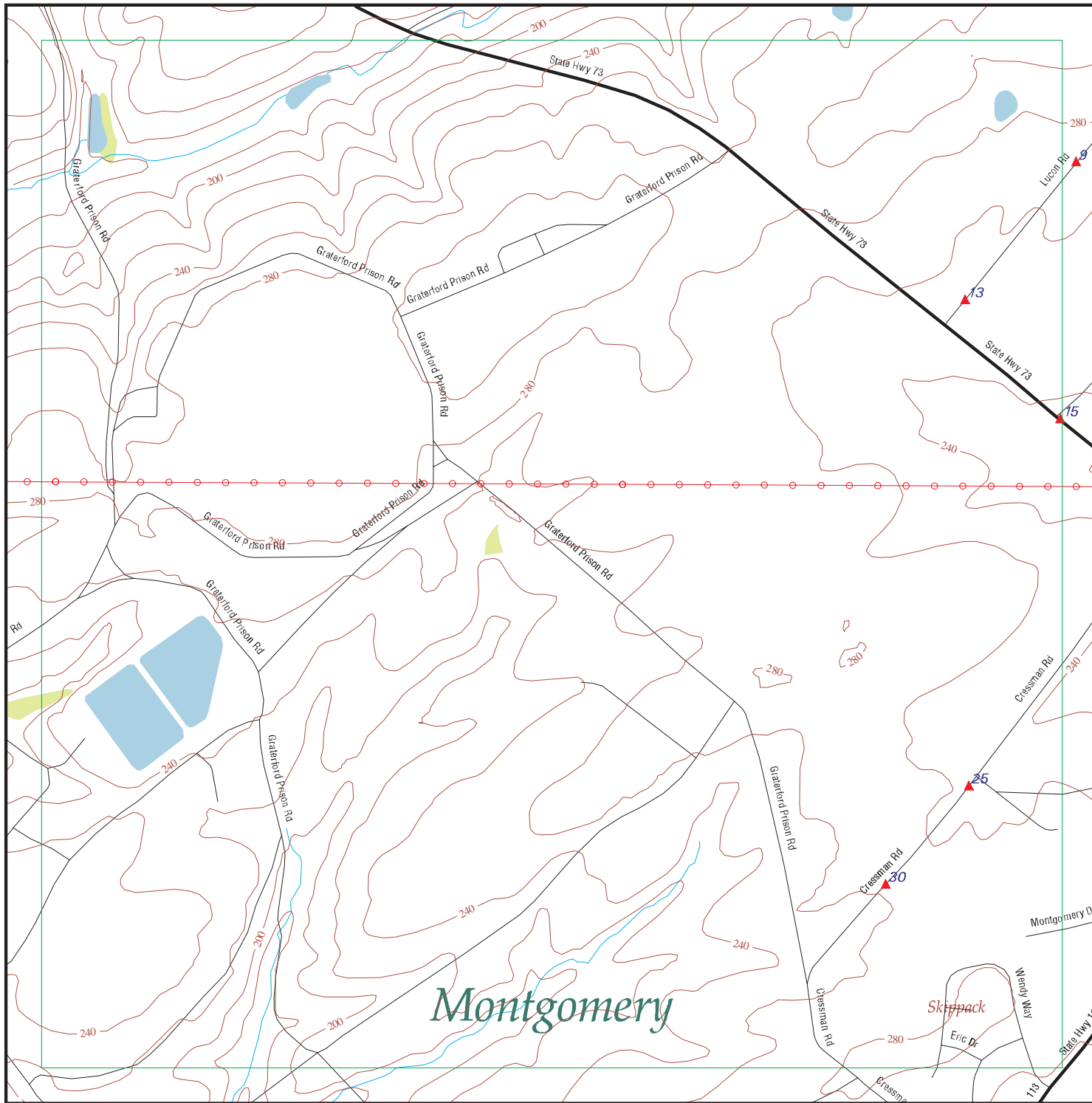
PA-EFACTS (Pennsylvania - Environmental Facility Application
Compliance Tracking System) is a Department-wide database that
provides a holistic view of clients and sites (including facilities)
that DEP regulates.

Count: 11 records

FOCUS MAP 15 ORPHAN SUMMARY

City	EDR ID	Site Name	Site Address	Zip	Database(s)
COLLEGEVILLE	S111113516	MID ATLANTIC EQUIP CORP	RT 29	19426	PA ARCHIVE UST
COLLEGEVILLE	1001491680	COLLEGEVILLE RADIUM SITE	URSINUS COLLEGE	19426	CERCLIS, FINDS
GRATERFORD	S111108828	CLEVELAND OTT & SON	677 GRATER RD	19426	PA ARCHIVE UST
RAHNS	S106227870	RAHNS SPECIALTY METALS	RT 113	19426	PA LUST, PA ARCHIVE AST
RAHNS	1000329604	SUNOCO SERVICE STATION-RAHNS	RT 29	19426	RCRA-NonGen, FINDS
RAHNS	1000220241	DAVES AUTO BODY	RTE 29	19426	RCRA-SQG, FINDS
RAHNS	1000168610	BRUCE, J H AUTO BODY	RTE 29	19426	RCRA-NonGen, FINDS
RAHNS	1000275593	PECO ENERGY PERKIOMEN SVC BLDG	PERKIOMEN CREEK & RT 29	19426	RCRA-SQG, FINDS
SCHWENKSVILLE	S111114798	PERKIOMEN VALLEY ELEMENTARY NORTH	2ND & PERKIOMEN AVE	19473	PA ARCHIVE UST
SCHWENKSVILLE	1006236473	CTL PERKIOMEN VALLEY PARK	2 PLANK RD	19473	PA LUST, PA ARCHIVE UST
SCHWENKSVILLE	S111114352	OTTS EXOTIC PLANTS INC	STATE 29 & OTT RD	19473	PA ARCHIVE UST

Focus Map 16

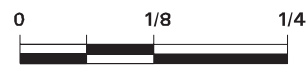


EDR DataMap® - Environmental Atlas

SAMPLE

Legend

- | | | | | |
|-----------------------------|--------------------|-------------------------|-------------------|---------------------|
| Roads | Waterways | Powerlines | Water | Listed Sites |
| Major Roads | Railroads | Pipelines | Superfund Sites | Sensitive Receptors |
| Contour Lines | Study Boundary | Fault Lines | Federal DOD Sites | |
| National Wetlands Inventory | 100-Yr Flood Zones | Indian Reservations BIA | | |



Scale in Miles

FOCUS MAP 16 SUMMARY

<u>Database</u>	<u>Total Plotted</u>
<u>FEDERAL RECORDS</u>	
NPL	0
Proposed NPL	0
Delisted NPL	0
NPL LIENS	0
CERCLIS	0
CERC-NFRAP	0
LIENS 2	0
CORRACTS	0
RCRA-TSDF	0
RCRA-LQG	0
RCRA-SQG	1
RCRA-CESQG	0
RCRA-NonGen	0
US ENG CONTROLS	0
US INST CONTROL	0
ERNS	0
HMIRS	0
DOT OPS	0
US CDL	0
US BROWNFIELDS	0
DOD	0
FUDS	0
LUCIS	0
CONSENT	0
ROD	0
UMTRA	0
ODI	0
DEBRIS REGION 9	0
MINES	0
TRIS	0
TSCA	0
FTTS	0
HIST FTTS	0
SSTS	0
ICIS	1
PADS	0
MLTS	2
RADINFO	0
FINDS	2
RAATS	0
COAL ASH EPA	0
SCRD DRYCLEANERS	0
FEMA UST	0
COAL ASH DOE	0
US HIST CDL	0
FEDERAL FACILITY	0
PCB TRANSFORMER	0
<u>STATE AND LOCAL RECORDS</u>	
PA SHWS	0

FOCUS MAP 16 SUMMARY

<u>Database</u>	<u>Total Plotted</u>
PA HSCA	0
PA SWF/LF	0
PA UIC	0
PA NPDES	0
PA HIST LF	0
PA LUST	1
PA UNREG LTANKS	1
PA UST	1
PA ARCHIVE UST	0
PA LAST	0
PA AST	3
PA ARCHIVE AST	0
PA MANIFEST	1
RI MANIFEST	1
PA SPILLS	0
PA ACT 2-DEED	0
PA ENG CONTROLS	0
PA INST CONTROL	0
PA AUL	0
PA VCP	0
PA DRYCLEANERS	0
PA BROWNFIELDS	0
PA AIRS	0
 <u>TRIBAL RECORDS</u>	
INDIAN RESERV	0
INDIAN ODI	0
INDIAN LUST	0
INDIAN UST	0
INDIAN VCP	0
 <u>EDR PROPRIETARY RECORDS</u>	
Manufactured Gas Plants	0

NOTES:

Sites may be listed in more than one database

MAP FINDINGS
FOCUS MAP 16

Map ID	Site	Database(s)	EPA ID Number
9	HAINES & KIBBLEHOUSE 2052 LUCON ROAD SKIPPACK PA 19474 SKIPPACK, PA 19474	ICIS	1011610636 N/A
	ICIS:		
	Enforcement Action ID:	03-2000-0110	
	FRS ID:	110007762359	
	Program ID:	RCRAINFO PAD044554731	
	Action Name:	HAINES AND KIBBLEHOUSE, INC.	
	Facility Name:	HAINES & KIBBLEHOUSE INC	
	Facility Address:	2052 LUCON ROAD SKIPPACK PA 19474 SKIPPACK, Pennsylvania 19474	
	Enforcement Action Type:	CWA 309G2A AO For Class I Penalties	
	Facility County:	Montgomery	
	EPA Region #:	3	
	Enforcement Action ID:	03-2000-0110	
	FRS ID:	110007762359	
	Program ID:	FRS 110007762359	
	Action Name:	HAINES AND KIBBLEHOUSE, INC.	
	Facility Name:	HAINES & KIBBLEHOUSE	
	Facility Address:	2052 LUCON ROAD SKIPPACK PA 19474 SKIPPACK, Pennsylvania 19474	
	Enforcement Action Type:	CWA 309G2A AO For Class I Penalties	
	Facility County:	Montgomery	
	EPA Region #:	3	
	Program ID:	FRS 110007762359	
	Facility Name:	HAINES & KIBBLEHOUSE	
	Address:	2052 LUCON ROAD	
	Tribal Indicator:	N	
	Fed Facility:	No	
	NAIC Code:	Not reported	
	SIC Code:	1422	
	Latitude:	40.238117	
	Longitude:	-75.412606	
	Program ID:	FRS 110007762359	
	Facility Name:	HAINES & KIBBLEHOUSE	
	Address:	2052 LUCON ROAD	
	Tribal Indicator:	N	
	Fed Facility:	No	
	NAIC Code:	Not reported	
	SIC Code:	1611	
	Latitude:	40.238117	
	Longitude:	-75.412606	
	Program ID:	FRS 110007762359	
	Facility Name:	HAINES & KIBBLEHOUSE	
	Address:	2052 LUCON ROAD	
	Tribal Indicator:	N	
	Fed Facility:	No	
	NAIC Code:	Not reported	
	SIC Code:	1794	
	Latitude:	40.238117	
	Longitude:	-75.412606	
	Program ID:	RCRAINFO PAD044554731	

MAP FINDINGS
FOCUS MAP 16

Map ID	Site	Database(s)	EPA ID Number
--------	------	-------------	---------------

HAINES & KIBBLEHOUSE (Continued)

1011610636

Facility Name: HAINES & KIBBLEHOUSE
Address: 2052 LUCON ROAD
Tribal Indicator: N
Fed Facility: No
NAIC Code: Not reported
SIC Code: 1422
Latitude: 40.238117
Longitude: -75.412606

Program ID: RCRAINFO PAD044554731
Facility Name: HAINES & KIBBLEHOUSE
Address: 2052 LUCON ROAD
Tribal Indicator: N
Fed Facility: No
NAIC Code: Not reported
SIC Code: 1611
Latitude: 40.238117
Longitude: -75.412606

Program ID: RCRAINFO PAD044554731
Facility Name: HAINES & KIBBLEHOUSE
Address: 2052 LUCON ROAD
Tribal Indicator: N
Fed Facility: No
NAIC Code: Not reported
SIC Code: 1794
Latitude: 40.238117
Longitude: -75.412606

9 **SKIPPACK AVIATION**
2052 LUCON RD
SKIPPACK, PA 19474

PA AST **A100247461**
N/A

AST:
Mailing Name: HAINES & KIBBLEHOUSE INC
Mailing Address: PO BOX 196
Mailing Address: 2052 LUCON RD
Mailing City,St,Zip: SKIPPACK, PA 19474-0196
Municipality: Skippack
Client Id: 183496
Site ID: 583913
Other Id: 46-13625
2nd Facility Addr: Not reported
Region Code: 4100
Region Code Name: EP SE Rgnl Off Norristown
Tank Code: AST
Tank Seq Num: 002A
Tank Capacity: 10000
Date Installed: 08/01/1995
Substance: Gasoline
Tank Status: Currently In Use
Inspection Code: In Service
Tank Last Inspected: 02/07/2006
Registration Expiration Date: 02/04/2012

Mailing Name: HAINES & KIBBLEHOUSE INC
Mailing Address: PO BOX 196
Mailing Address: 2052 LUCON RD

MAP FINDINGS
FOCUS MAP 16

Map ID Site Database(s) EPA ID Number

SKIPPACK AVIATION (Continued)

A100247461

Mailing City,St,Zip: SKIPPACK, PA 19474-0196
Municipality: Skippack
Client Id: 183496
Site ID: 583913
Other Id: 46-13625
2nd Facility Addr: Not reported
Region Code: 4100
Region Code Name: EP SE Rgnl Off Norristown
Tank Code: AST
Tank Seq Num: 001A
Tank Capacity: 12000
Date Installed: 08/01/1995
Substance: Diesel Fuel
Tank Status: Currently In Use
Inspection Code: In Service
Tank Last Inspected: 02/07/2006
Registration Expiration Date: 02/04/2012

Mailing Name: HAINES & KIBBLEHOUSE INC
Mailing Address: PO BOX 196
Mailing Address: 2052 LUCON RD
Mailing City,St,Zip: SKIPPACK, PA 19474-0196
Municipality: Skippack
Client Id: 183496
Site ID: 583913
Other Id: 46-13625
2nd Facility Addr: Not reported
Region Code: 4100
Region Code Name: EP SE Rgnl Off Norristown
Tank Code: AST
Tank Seq Num: 003A
Tank Capacity: 5000
Date Installed: 02/04/2002
Substance: Diesel Fuel
Tank Status: Currently In Use
Inspection Code: In Service
Tank Last Inspected: 02/07/2006
Registration Expiration Date: 02/04/2012

Mailing Name: SKIPPACK AVIATION LLC
Mailing Address: PO BOX 196
Mailing Address: Not reported
Mailing City,St,Zip: SKIPPACK, PA 19474
Municipality: Skippack
Client Id: 202736
Site ID: 605224
Other Id: 46-38547
2nd Facility Addr: Not reported
Region Code: 4100
Region Code Name: EP SE Rgnl Off Norristown
Tank Code: AST
Tank Seq Num: 001A
Tank Capacity: 10000
Date Installed: 08/28/2002
Substance: Aviation Gasoline
Tank Status: Currently In Use
Inspection Code: Not reported

MAP FINDINGS
FOCUS MAP 16

Map ID	Site	Database(s)	EPA ID Number
	SKIPPACK AVIATION (Continued)		A100247461
	Tank Last Inspected: Not reported		
	Registration Expiration Date: 02/04/2012		
9	HAINES & KIBBLEHOUSE 2052 LUCON RD SKIPPACK, PA 19474	PA UST	U004154010 N/A
	UST:		
	Region: EP SE Rgnl Off Norristown		
	Site ID: 583913		
	Other Id: 46-13625		
	2nd Facility Addr: Not reported		
	Municipality Name: Skippack		
	Client Id Number: 183496		
	Mailing Name: HAINES & KIBBLEHOUSE INC		
	Mailing Address: PO BOX 196		
	Mailing Address 2: 2052 LUCON RD		
	Mailing City,St,Zip: SKIPPACK, PA 19474-0196		
	Registration Expiration Date: 02/04/2012		
	Tank Seq No: 006		
	Tank Code: UST		
	Date Installed: 07/12/1999		
	Capacity: 2000		
	Substance: Used Oil		
	Tank Status: Currently In Use		
	Inspection Code: FOI		
	Tank Last Dt Inspected: 02/22/2010		
9	HAINES & KIBBLEHOUSE, INC. 2052 LUCON ROAD SKIPPACK, PA 19474	MLTS	1010783458 N/A
	MLTS:		
	License Number: 37-20809-02		
	First License Date: 3/31/2008		
	License Date: 3/31/2008		
	Lic. Expiration Date: 8/31/2015		
	Contact Name: JOSEPH PYOTT		
	Contact Phone: Not reported		
	Institution Code: 20809		
	Department/Bldg: ::P.O. BOX 196		
	States Allowing Use: Not reported		
	Store Material Use: Not reported		
	Redistribution Use: Not reported		
	Incinerate Use: Not reported		
	Burial Use: Not reported		
	Last Inspection Date: Not reported		
	Next Inspection Date: Not reported		
	Licensee Contact: RISK MGR. & RSO		
	Inspector Name: Not reported		

MAP FINDINGS
FOCUS MAP 16

Map ID	Site	Database(s)	EPA ID Number
9	HAINES & KIBBLEHOUSE 2052 LUCON ROAD SKIPPACK, PA 19474	RCRA-SQG MLTS FINDS PA LUST RI MANIFEST PA MANIFEST	1000313565 PAD044554731

RCRA-SQG:

Date form received by agency: 10/22/2008
 Facility name: HAINES & KIBBLEHOUSE INC
 Facility address: 2052 LUCON RD
 SKIPPACK, PA 19474
 EPA ID: PAD044554731
 Contact: Not reported
 Contact address: Not reported
 Contact country: Not reported
 Contact telephone: Not reported
 Contact email: Not reported
 EPA Region: 03
 Land type: Other land type
 Classification: Small Small Quantity Generator
 Description: Handler: generates more than 100 and less than 1000 kg of hazardous waste during any calendar month and accumulates less than 6000 kg of hazardous waste at any time; or generates 100 kg or less of hazardous waste during any calendar month, and accumulates more than 1000 kg of hazardous waste at any time

Handler Activities Summary:

U.S. importer of hazardous waste: No
 Mixed waste (haz. and radioactive): No
 Recycler of hazardous waste: No
 Transporter of hazardous waste: No
 Treater, storer or disposer of HW: No
 Underground injection activity: No
 On-site burner exemption: No
 Furnace exemption: No
 Used oil fuel burner: No
 Used oil processor: No
 User oil refiner: No
 Used oil fuel marketer to burner: No
 Used oil Specification marketer: No
 Used oil transfer facility: No
 Used oil transporter: No

Historical Generators:

Date form received by agency: 11/07/2007
 Facility name: HAINES & KIBBLEHOUSE INC
 Classification: Small Quantity Generator

Date form received by agency: 07/30/2001
 Facility name: HAINES & KIBBLEHOUSE INC
 Classification: Large Quantity Generator

Date form received by agency: 07/30/2001
 Facility name: HAINES & KIBBLEHOUSE INC
 Classification: Small Quantity Generator

MAP FINDINGS
FOCUS MAP 16

Map ID Site Database(s) EPA ID Number

HAINES & KIBBLEHOUSE (Continued)

1000313565

Date form received by agency: 02/04/1981
Facility name: HAINES & KIBBLEHOUSE INC
Classification: Large Quantity Generator

Facility Has Received Notices of Violations:

Regulation violated: SR - 25 pa code 262.20(a)
Area of violation: Generators - Manifest
Date violation determined: 07/20/1998
Date achieved compliance: 10/09/1998
Violation lead agency: State
Enforcement action: Not reported
Enforcement action date: Not reported
Enf. disposition status: Not reported
Enf. disp. status date: Not reported
Enforcement lead agency: Not reported
Proposed penalty amount: 0
Final penalty amount: 0
Paid penalty amount: 0

Regulation violated: SR - 265.194(d) - 262.34(a)(4)
Area of violation: Generators - Pre-transport
Date violation determined: 07/20/1998
Date achieved compliance: 10/09/1998
Violation lead agency: State
Enforcement action: Not reported
Enforcement action date: Not reported
Enf. disposition status: Not reported
Enf. disp. status date: Not reported
Enforcement lead agency: Not reported
Proposed penalty amount: 0
Final penalty amount: 0
Paid penalty amount: 0

Regulation violated: SR - 25 pa code 265.195(a)
Area of violation: Generators - Pre-transport
Date violation determined: 07/20/1998
Date achieved compliance: 10/09/1998
Violation lead agency: State
Enforcement action: Not reported
Enforcement action date: Not reported
Enf. disposition status: Not reported
Enf. disp. status date: Not reported
Enforcement lead agency: Not reported
Proposed penalty amount: 0
Final penalty amount: 0
Paid penalty amount: 0

Evaluation Action Summary:

Evaluation date: 05/11/2005
Evaluation: COMPLIANCE EVALUATION INSPECTION ON-SITE
Area of violation: Not reported
Date achieved compliance: Not reported
Evaluation lead agency: State

Evaluation date: 06/15/2001
Evaluation: COMPLIANCE EVALUATION INSPECTION ON-SITE

MAP FINDINGS
FOCUS MAP 16

Map ID	Site	Database(s)	EPA ID Number
--------	------	-------------	---------------

HAINES & KIBBLEHOUSE (Continued)

1000313565

Area of violation:	Not reported
Date achieved compliance:	Not reported
Evaluation lead agency:	State
Evaluation date:	10/09/1998
Evaluation:	COMPLIANCE EVALUATION INSPECTION ON-SITE
Area of violation:	Generators - Manifest
Date achieved compliance:	10/09/1998
Evaluation lead agency:	State
Evaluation date:	10/09/1998
Evaluation:	COMPLIANCE EVALUATION INSPECTION ON-SITE
Area of violation:	Generators - Pre-transport
Date achieved compliance:	10/09/1998
Evaluation lead agency:	State
Evaluation date:	07/20/1998
Evaluation:	COMPLIANCE EVALUATION INSPECTION ON-SITE
Area of violation:	Generators - Manifest
Date achieved compliance:	10/09/1998
Evaluation lead agency:	State
Evaluation date:	07/20/1998
Evaluation:	COMPLIANCE EVALUATION INSPECTION ON-SITE
Area of violation:	Generators - Pre-transport
Date achieved compliance:	10/09/1998
Evaluation lead agency:	State
Evaluation date:	03/09/1998
Evaluation:	COMPLIANCE EVALUATION INSPECTION ON-SITE
Area of violation:	Not reported
Date achieved compliance:	Not reported
Evaluation lead agency:	State

MLTS:

License Number:	37-20809-01
First License Date:	6/9/1990
License Date:	3/31/2008
Lic. Expiration Date:	8/31/2015
Contact Name:	JOSEPH F PYOTT
Contact Phone:	610-584-8500
Institution Code:	20809
Department/Bldg:	::P.O. BOX 196
States Allowing Use:	Not reported
Store Material Use:	No
Redistribution Use:	No
Incinerate Use:	No
Burial Use:	No
Last Inspection Date:	10/1/2008
Next Inspection Date:	10/1/2013
Licensee Contact:	RISK MGR/RSO
Inspector Name:	JOSEPH PYOTT

FINDS:

Registry ID:	110007762359
--------------	--------------

MAP FINDINGS
FOCUS MAP 16

Map ID	Site	Database(s)	EPA ID Number
--------	------	-------------	---------------

HAINES & KIBBLEHOUSE (Continued)

1000313565

Environmental Interest/Information System

RCRAInfo is a national information system that supports the Resource Conservation and Recovery Act (RCRA) program through the tracking of events and activities related to facilities that generate, transport, and treat, store, or dispose of hazardous waste. RCRAInfo allows RCRA program staff to track the notification, permit, compliance, and corrective action activities required under RCRA.

ICIS (Integrated Compliance Information System) is the Integrated Compliance Information System and provides a database that, when complete, will contain integrated Enforcement and Compliance information across most of EPA's programs. The vision for ICIS is to replace EPA's independent databases that contain Enforcement data with a single repository for that information. Currently, ICIS contains all Federal Administrative and Judicial enforcement actions. This information is maintained in ICIS by EPA in the Regional offices and it Headquarters. A future release of ICIS will replace the Permit Compliance System (PCS) which supports the NPDES and will integrate that information with Federal actions already in the system. ICIS also has the capability to track other activities occurring in the Region that support Compliance and Enforcement programs. These include; Incident Tracking, Compliance Assistance, and Compliance Monitoring.

LUST:

Region: LUST
 Facility Id: 46-13625
 Facility Address2: Not reported
 Facility Type: Underground Storage Tank Containing Petroleum
Facility Status: Cleanup Completed
 Status Date: 05/19/1997
 Release Date: 08/05/1989
 Source Cause Desc: Not reported

MANIFEST:

GEN Cert Date: 9/2/2010
 Transporter Recpt Date: 9/2/2010
 Number Of Containers: 3
 Container Type: DM
 Waste Code1: Not reported
 Waste Code2: Not reported
 Waste Code3: Not reported
 Comment: Not reported
 Fee Exempt Code: Not reported
 TSD Name: SAFETY-KLEEN SYSTEMS, INC
 TSD ID: RID084802842
 TSD Date: 9/14/2011
 Date Imported: 6/17/2011 12:04:17 PM
 Transporter 2 Name: 9/13/2010
 Transporter 2 ID: NJD046555033
 Manifest Docket Number: 002289568SKS
 Waste Description: USED CLEANING COMPOUNDS, NOIBN (NOT USDOT OR USEPA REGULATED) AQ PW SOLUT
 Quantity: 75
 WT/Vol Units: P
 Item Number: 1
 Transporter Name: SAFETY-KLEEN SYSTEMS, INC.

MAP FINDINGS
FOCUS MAP 16

Map ID Site Database(s) EPA ID Number

HAINES & KIBBLEHOUSE (Continued)

1000313565

Transporter EPA ID: TXR000050930
 GEN Cert Date: 9/2/2010
 Transporter Recpt Date: 9/2/2010
 Transporter 2 Recpt Date: 9/13/2010
 TSD Recpt Date: 9/14/2011
 EPA ID: PAD044554731
 Transporter 2 ID: NJD046555033

PA MANIFEST:

Manifest Number: 000051436SKS
 Manifest Type: Not reported
 Generator EPA Id: PAD044554731
 Generator Date: 6/8/2007 0:00:00
 Mailing Address: Not reported
 Mailing City,St,Zip: Not reported
 Contact Name: RON LANDIS
 Contact Phone: 610-584-8500
 TSD Epa Id: ILD980613913
 TSD Date: Not reported
 TSD Facility Name: SAFETY KLEEN CORP
 TSD Facility Address: 633 E 138TH ST
 TSD Facility City: DOLTON
 TSD Facility State: IL
 Facility Telephone: Not reported
 Page Number: 1
 Line Number: 1
 Waste Number: D007
 Container Number: 1
 Container Type: Metal drums, barrels, kegs
 Waste Quantity: 400.00
 Unit: Pounds
 Handling Code: Not reported
 TSP EPA Id: Not reported
 Date TSP Sig: Not reported

Manifest Number: 000057497SKS
 Manifest Type: Not reported
 Generator EPA Id: PAD044554731
 Generator Date: 8/14/2007 0:00:00
 Mailing Address: Not reported
 Mailing City,St,Zip: Not reported
 Contact Name: RON LANDIS
 Contact Phone: 610-584-8500
 TSD Epa Id: ILD980613913
 TSD Date: Not reported
 TSD Facility Name: SAFETY KLEEN CORP
 TSD Facility Address: 633 E 138TH ST
 TSD Facility City: DOLTON
 TSD Facility State: IL
 Facility Telephone: Not reported
 Page Number: 1
 Line Number: 3
 Waste Number: F003
 Container Number: 2
 Container Type: Metal drums, barrels, kegs
 Waste Quantity: 224.00

MAP FINDINGS
FOCUS MAP 16

Map ID Site Database(s) EPA ID Number

HAINES & KIBBLEHOUSE (Continued)

1000313565

Unit:	Pounds
Handling Code:	Not reported
TSP EPA Id:	Not reported
Date TSP Sig:	Not reported
Manifest Number:	000057497SKS
Manifest Type:	Not reported
Generator EPA Id:	PAD044554731
Generator Date:	8/14/2007 0:00:00
Mailing Address:	Not reported
Mailing City,St,Zip:	Not reported
Contact Name:	RON LANDIS
Contact Phone:	610-584-8500
TSD Epa Id:	ILD980613913
TSD Date:	Not reported
TSD Facility Name:	SAFETY KLEEN CORP
TSD Facility Address:	633 E 138TH ST
TSD Facility City:	DOLTON
TSD Facility State:	IL
Facility Telephone:	Not reported
Page Number:	1
Line Number:	3
Waste Number:	F005
Container Number:	2
Container Type:	Metal drums, barrels, kegs
Waste Quantity:	224.00
Unit:	Pounds
Handling Code:	Not reported
TSP EPA Id:	Not reported
Date TSP Sig:	Not reported
Manifest Number:	000057497SKS
Manifest Type:	Not reported
Generator EPA Id:	PAD044554731
Generator Date:	8/14/2007 0:00:00
Mailing Address:	Not reported
Mailing City,St,Zip:	Not reported
Contact Name:	RON LANDIS
Contact Phone:	610-584-8500
TSD Epa Id:	ILD980613913
TSD Date:	Not reported
TSD Facility Name:	SAFETY KLEEN CORP
TSD Facility Address:	633 E 138TH ST
TSD Facility City:	DOLTON
TSD Facility State:	IL
Facility Telephone:	Not reported
Page Number:	1
Line Number:	1
Waste Number:	D007
Container Number:	1
Container Type:	Metal drums, barrels, kegs
Waste Quantity:	400.00
Unit:	Pounds
Handling Code:	Not reported
TSP EPA Id:	Not reported
Date TSP Sig:	Not reported

MAP FINDINGS
FOCUS MAP 16

Map ID Site Database(s) EPA ID Number

HAINES & KIBBLEHOUSE (Continued)

1000313565

Manifest Number: 000057497SKS
 Manifest Type: Not reported
 Generator EPA Id: PAD044554731
 Generator Date: 8/14/2007 0:00:00
 Mailing Address: Not reported
 Mailing City,St,Zip: Not reported
 Contact Name: RON LANDIS
 Contact Phone: 610-584-8500
 TSD Epa Id: ILD980613913
 TSD Date: Not reported
 TSD Facility Name: SAFETY KLEEN CORP
 TSD Facility Address: 633 E 138TH ST
 TSD Facility City: DOLTON
 TSD Facility State: IL
 Facility Telephone: Not reported
 Page Number: 1
 Line Number: 3
 Waste Number: D001
 Container Number: 2
 Container Type: Metal drums, barrels, kegs
 Waste Quantity: 224.00
 Unit: Pounds
 Handling Code: Not reported
 TSP EPA Id: Not reported
 Date TSP Sig: Not reported

Manifest Number: 000057497SKS
 Manifest Type: Not reported
 Generator EPA Id: PAD044554731
 Generator Date: 8/14/2007 0:00:00
 Mailing Address: Not reported
 Mailing City,St,Zip: Not reported
 Contact Name: RON LANDIS
 Contact Phone: 610-584-8500
 TSD Epa Id: ILD980613913
 TSD Date: Not reported
 TSD Facility Name: SAFETY KLEEN CORP
 TSD Facility Address: 633 E 138TH ST
 TSD Facility City: DOLTON
 TSD Facility State: IL
 Facility Telephone: Not reported
 Page Number: 1
 Line Number: 3
 Waste Number: D018
 Container Number: 2
 Container Type: Metal drums, barrels, kegs
 Waste Quantity: 224.00
 Unit: Pounds
 Handling Code: Not reported
 TSP EPA Id: Not reported
 Date TSP Sig: Not reported

Manifest Number: 000072064SKS
 Manifest Type: Not reported
 Generator EPA Id: PAD044554731
 Generator Date: 9/10/2007 0:00:00
 Mailing Address: Not reported

MAP FINDINGS
FOCUS MAP 16

Map ID Site Database(s) EPA ID Number

HAINES & KIBBLEHOUSE (Continued)

1000313565

Mailing City,St,Zip: Not reported
 Contact Name: RON LANDIS
 Contact Phone: 610-584-8500
 TSD Epa Id: ILD980613913
 TSD Date: Not reported
 TSD Facility Name: SAFETY KLEEN CORP
 TSD Facility Address: 633 E 138TH ST
 TSD Facility City: DOLTON
 TSD Facility State: IL
 Facility Telephone: Not reported
 Page Number: 1
 Line Number: 2
 Waste Number: F005
 Container Number: 1
 Container Type: Metal drums, barrels, kegs
 Waste Quantity: 36.00
 Unit: Pounds
 Handling Code: Not reported
 TSP EPA Id: Not reported
 Date TSP Sig: Not reported

Manifest Number: 000072064SKS
 Manifest Type: Not reported
 Generator EPA Id: PAD044554731
 Generator Date: 9/10/2007 0:00:00
 Mailing Address: Not reported
 Mailing City,St,Zip: Not reported
 Contact Name: RON LANDIS
 Contact Phone: 610-584-8500
 TSD Epa Id: ILD980613913
 TSD Date: Not reported
 TSD Facility Name: SAFETY KLEEN CORP
 TSD Facility Address: 633 E 138TH ST
 TSD Facility City: DOLTON
 TSD Facility State: IL
 Facility Telephone: Not reported
 Page Number: 1
 Line Number: 2
 Waste Number: D001
 Container Number: 1
 Container Type: Metal drums, barrels, kegs
 Waste Quantity: 36.00
 Unit: Pounds
 Handling Code: Not reported
 TSP EPA Id: Not reported
 Date TSP Sig: Not reported

Manifest Number: 000072064SKS
 Manifest Type: Not reported
 Generator EPA Id: PAD044554731
 Generator Date: 9/10/2007 0:00:00
 Mailing Address: Not reported
 Mailing City,St,Zip: Not reported
 Contact Name: RON LANDIS
 Contact Phone: 610-584-8500
 TSD Epa Id: ILD980613913
 TSD Date: Not reported

MAP FINDINGS
FOCUS MAP 16

Map ID Site Database(s) EPA ID Number

HAINES & KIBBLEHOUSE (Continued)

1000313565

TSD Facility Name: SAFETY KLEEN CORP
TSD Facility Address: 633 E 138TH ST
TSD Facility City: DOLTON
TSD Facility State: IL
Facility Telephone: Not reported
Page Number: 1
Line Number: 2
Waste Number: D018
Container Number: 1
Container Type: Metal drums, barrels, kegs
Waste Quantity: 36.00
Unit: Pounds
Handling Code: Not reported
TSP EPA Id: Not reported
Date TSP Sig: Not reported

Manifest Number: 000072064SKS
Manifest Type: Not reported
Generator EPA Id: PAD044554731
Generator Date: 9/10/2007 0:00:00
Mailing Address: Not reported
Mailing City,St,Zip: Not reported
Contact Name: RON LANDIS
Contact Phone: 610-584-8500
TSD Epa Id: ILD980613913
TSD Date: Not reported
TSD Facility Name: SAFETY KLEEN CORP
TSD Facility Address: 633 E 138TH ST
TSD Facility City: DOLTON
TSD Facility State: IL
Facility Telephone: Not reported
Page Number: 1
Line Number: 2
Waste Number: F003
Container Number: 1
Container Type: Metal drums, barrels, kegs
Waste Quantity: 36.00
Unit: Pounds
Handling Code: Not reported
TSP EPA Id: Not reported
Date TSP Sig: Not reported

Manifest Number: 000072198SKS
Manifest Type: Not reported
Generator EPA Id: PAD044554731
Generator Date: 12/6/2007 0:00:00
Mailing Address: Not reported
Mailing City,St,Zip: Not reported
Contact Name: RON LANDIS
Contact Phone: 610-584-8500
TSD Epa Id: ILD980613913
TSD Date: Not reported
TSD Facility Name: SAFETY KLEEN CORP
TSD Facility Address: 633 E 138TH ST
TSD Facility City: DOLTON
TSD Facility State: IL
Facility Telephone: Not reported

MAP FINDINGS
FOCUS MAP 16

Map ID Site Database(s) EPA ID Number

HAINES & KIBBLEHOUSE (Continued)

1000313565

Page Number: 1
 Line Number: 1
 Waste Number: D018
 Container Number: 1
 Container Type: Metal drums, barrels, kegs
 Waste Quantity: 220.00
 Unit: Pounds
 Handling Code: Not reported
 TSP EPA Id: Not reported
 Date TSP Sig: Not reported

Manifest Number: 000072198SKS
 Manifest Type: Not reported
 Generator EPA Id: PAD044554731
 Generator Date: 12/6/2007 0:00:00
 Mailing Address: Not reported
 Mailing City,St,Zip: Not reported
 Contact Name: RON LANDIS
 Contact Phone: 610-584-8500
 TSD Epa Id: ILD980613913
 TSD Date: Not reported
 TSD Facility Name: SAFETY KLEEN CORP
 TSD Facility Address: 633 E 138TH ST
 TSD Facility City: DOLTON
 TSD Facility State: IL
 Facility Telephone: Not reported

Page Number: 1
 Line Number: 1
 Waste Number: D001
 Container Number: 1
 Container Type: Metal drums, barrels, kegs
 Waste Quantity: 220.00
 Unit: Pounds
 Handling Code: Not reported
 TSP EPA Id: Not reported
 Date TSP Sig: Not reported

Manifest Number: 000072198SKS
 Manifest Type: Not reported
 Generator EPA Id: PAD044554731
 Generator Date: 12/6/2007 0:00:00
 Mailing Address: Not reported
 Mailing City,St,Zip: Not reported
 Contact Name: RON LANDIS
 Contact Phone: 610-584-8500
 TSD Epa Id: ILD980613913
 TSD Date: Not reported
 TSD Facility Name: SAFETY KLEEN CORP
 TSD Facility Address: 633 E 138TH ST
 TSD Facility City: DOLTON
 TSD Facility State: IL
 Facility Telephone: Not reported

Page Number: 1
 Line Number: 1
 Waste Number: F003
 Container Number: 1
 Container Type: Metal drums, barrels, kegs

MAP FINDINGS
FOCUS MAP 16

Map ID Site Database(s) EPA ID Number

HAINES & KIBBLEHOUSE (Continued)

1000313565

Waste Quantity:	220.00
Unit:	Pounds
Handling Code:	Not reported
TSP EPA Id:	Not reported
Date TSP Sig:	Not reported
Manifest Number:	000072198SKS
Manifest Type:	Not reported
Generator EPA Id:	PAD044554731
Generator Date:	12/6/2007 0:00:00
Mailing Address:	Not reported
Mailing City,St,Zip:	Not reported
Contact Name:	RON LANDIS
Contact Phone:	610-584-8500
TSD Epa Id:	ILD980613913
TSD Date:	Not reported
TSD Facility Name:	SAFETY KLEEN CORP
TSD Facility Address:	633 E 138TH ST
TSD Facility City:	DOLTON
TSD Facility State:	IL
Facility Telephone:	Not reported
Page Number:	1
Line Number:	1
Waste Number:	F005
Container Number:	1
Container Type:	Metal drums, barrels, kegs
Waste Quantity:	220.00
Unit:	Pounds
Handling Code:	Not reported
TSP EPA Id:	Not reported
Date TSP Sig:	Not reported
Manifest Number:	000072250SKS
Manifest Type:	Not reported
Generator EPA Id:	PAD044554731
Generator Date:	9/25/2007 0:00:00
Mailing Address:	Not reported
Mailing City,St,Zip:	Not reported
Contact Name:	RON LANDIS
Contact Phone:	610-584-8500
TSD Epa Id:	ILD980613913
TSD Date:	Not reported
TSD Facility Name:	SAFETY KLEEN CORP
TSD Facility Address:	633 E 138TH ST
TSD Facility City:	DOLTON
TSD Facility State:	IL
Facility Telephone:	Not reported
Page Number:	1
Line Number:	1
Waste Number:	F005
Container Number:	1
Container Type:	Metal drums, barrels, kegs
Waste Quantity:	36.00
Unit:	Pounds
Handling Code:	Not reported
TSP EPA Id:	Not reported
Date TSP Sig:	Not reported

MAP FINDINGS
FOCUS MAP 16

Map ID Site Database(s) EPA ID Number

HAINES & KIBBLEHOUSE (Continued)

1000313565

Manifest Number: 000072250SKS
 Manifest Type: Not reported
 Generator EPA Id: PAD044554731
 Generator Date: 9/25/2007 0:00:00
 Mailing Address: Not reported
 Mailing City,St,Zip: Not reported
 Contact Name: RON LANDIS
 Contact Phone: 610-584-8500
 TSD Epa Id: ILD980613913
 TSD Date: Not reported
 TSD Facility Name: SAFETY KLEEN CORP
 TSD Facility Address: 633 E 138TH ST
 TSD Facility City: DOLTON
 TSD Facility State: IL
 Facility Telephone: Not reported
 Page Number: 1
 Line Number: 1
 Waste Number: F003
 Container Number: 1
 Container Type: Metal drums, barrels, kegs
 Waste Quantity: 36.00
 Unit: Pounds
 Handling Code: Not reported
 TSP EPA Id: Not reported
 Date TSP Sig: Not reported

Manifest Number: 000072250SKS
 Manifest Type: Not reported
 Generator EPA Id: PAD044554731
 Generator Date: 9/25/2007 0:00:00
 Mailing Address: Not reported
 Mailing City,St,Zip: Not reported
 Contact Name: RON LANDIS
 Contact Phone: 610-584-8500
 TSD Epa Id: ILD980613913
 TSD Date: Not reported
 TSD Facility Name: SAFETY KLEEN CORP
 TSD Facility Address: 633 E 138TH ST
 TSD Facility City: DOLTON
 TSD Facility State: IL
 Facility Telephone: Not reported
 Page Number: 1
 Line Number: 1
 Waste Number: D018
 Container Number: 1
 Container Type: Metal drums, barrels, kegs
 Waste Quantity: 36.00
 Unit: Pounds
 Handling Code: Not reported
 TSP EPA Id: Not reported
 Date TSP Sig: Not reported

Manifest Number: 000072250SKS
 Manifest Type: Not reported
 Generator EPA Id: PAD044554731
 Generator Date: 9/25/2007 0:00:00
 Mailing Address: Not reported

MAP FINDINGS
FOCUS MAP 16

Map ID Site Database(s) EPA ID Number

HAINES & KIBBLEHOUSE (Continued)

1000313565

Mailing City,St,Zip: Not reported
 Contact Name: RON LANDIS
 Contact Phone: 610-584-8500
 TSD Epa Id: ILD980613913
 TSD Date: Not reported
 TSD Facility Name: SAFETY KLEEN CORP
 TSD Facility Address: 633 E 138TH ST
 TSD Facility City: DOLTON
 TSD Facility State: IL
 Facility Telephone: Not reported
 Page Number: 1
 Line Number: 1
 Waste Number: D001
 Container Number: 1
 Container Type: Metal drums, barrels, kegs
 Waste Quantity: 36.00
 Unit: Pounds
 Handling Code: Not reported
 TSP EPA Id: Not reported
 Date TSP Sig: Not reported

Manifest Number: 000084378SKS
 Manifest Type: Not reported
 Generator EPA Id: PAD044554731
 Generator Date: 10/23/2007 0:00:00
 Mailing Address: Not reported
 Mailing City,St,Zip: Not reported
 Contact Name: RON LANDIS
 Contact Phone: 610-584-8500
 TSD Epa Id: ILD980613913
 TSD Date: Not reported
 TSD Facility Name: SAFETY KLEEN CORP
 TSD Facility Address: 633 E 138TH ST
 TSD Facility City: DOLTON
 TSD Facility State: IL
 Facility Telephone: Not reported
 Page Number: 1
 Line Number: 1
 Waste Number: F003
 Container Number: 1
 Container Type: Metal drums, barrels, kegs
 Waste Quantity: 36.00
 Unit: Pounds
 Handling Code: Not reported
 TSP EPA Id: Not reported
 Date TSP Sig: Not reported

Manifest Number: 000084378SKS
 Manifest Type: Not reported
 Generator EPA Id: PAD044554731
 Generator Date: 10/23/2007 0:00:00
 Mailing Address: Not reported
 Mailing City,St,Zip: Not reported
 Contact Name: RON LANDIS
 Contact Phone: 610-584-8500
 TSD Epa Id: ILD980613913
 TSD Date: Not reported

MAP FINDINGS
FOCUS MAP 16

Map ID	Site	Database(s)	EPA ID Number
--------	------	-------------	---------------

HAINES & KIBBLEHOUSE (Continued)

1000313565

TSD Facility Name: SAFETY KLEEN CORP
 TSD Facility Address: 633 E 138TH ST
 TSD Facility City: DOLTON
 TSD Facility State: IL
 Facility Telephone: Not reported
 Page Number: 1
 Line Number: 1
 Waste Number: D001
 Container Number: 1
 Container Type: Metal drums, barrels, kegs
 Waste Quantity: 36.00
 Unit: Pounds
 Handling Code: Not reported
 TSP EPA Id: Not reported
 Date TSP Sig: Not reported

[Click this hyperlink](#) while viewing on your computer to access
 204 additional PA MANIFEST: record(s) in the EDR Site Report.

**13 OMARA IND
 2019 LUCON RD
 SKIPPACK TWP., PA**

**PA UNREG LTANKS S105919281
 N/A**

UNREG LTANKS:
 Region: South East
 Contaminant: FUEL OIL #2
Closed: 5/2/1996
 Class: Cleanup of Tanks using authorities other than Act 32

**15 RICHARD H LUTZ & SON
 4407 SKIPPACK PIKE
 SCHWENKSVILLE, PA 19473**

**PA AST U003214759
 N/A**

AST:
 Mailing Name: RICHARD H LUTZ & SON INC
 Mailing Address: 4407 SKIPPACK PIKE
 Mailing Address: Not reported
 Mailing City,St,Zip: SCHWENKSVILLE, PA 19473
 Municipality: Schwenksville
 Client Id: 164243
 Site ID: 584065
 Other Id: 46-40485
 2nd Facility Addr: Not reported
 Region Code: 4100
 Region Code Name: EP SE Rgnl Off Norristown
 Tank Code: AST
 Tank Seq Num: 001A
 Tank Capacity: 2000
 Date Installed: 09/01/1980
 Substance: Diesel Fuel
 Tank Status: Currently In Use
 Inspection Code: Not reported
 Tank Last Inspected: Not reported
 Registration Expiration Date: 02/04/2012

MAP FINDINGS
FOCUS MAP 16

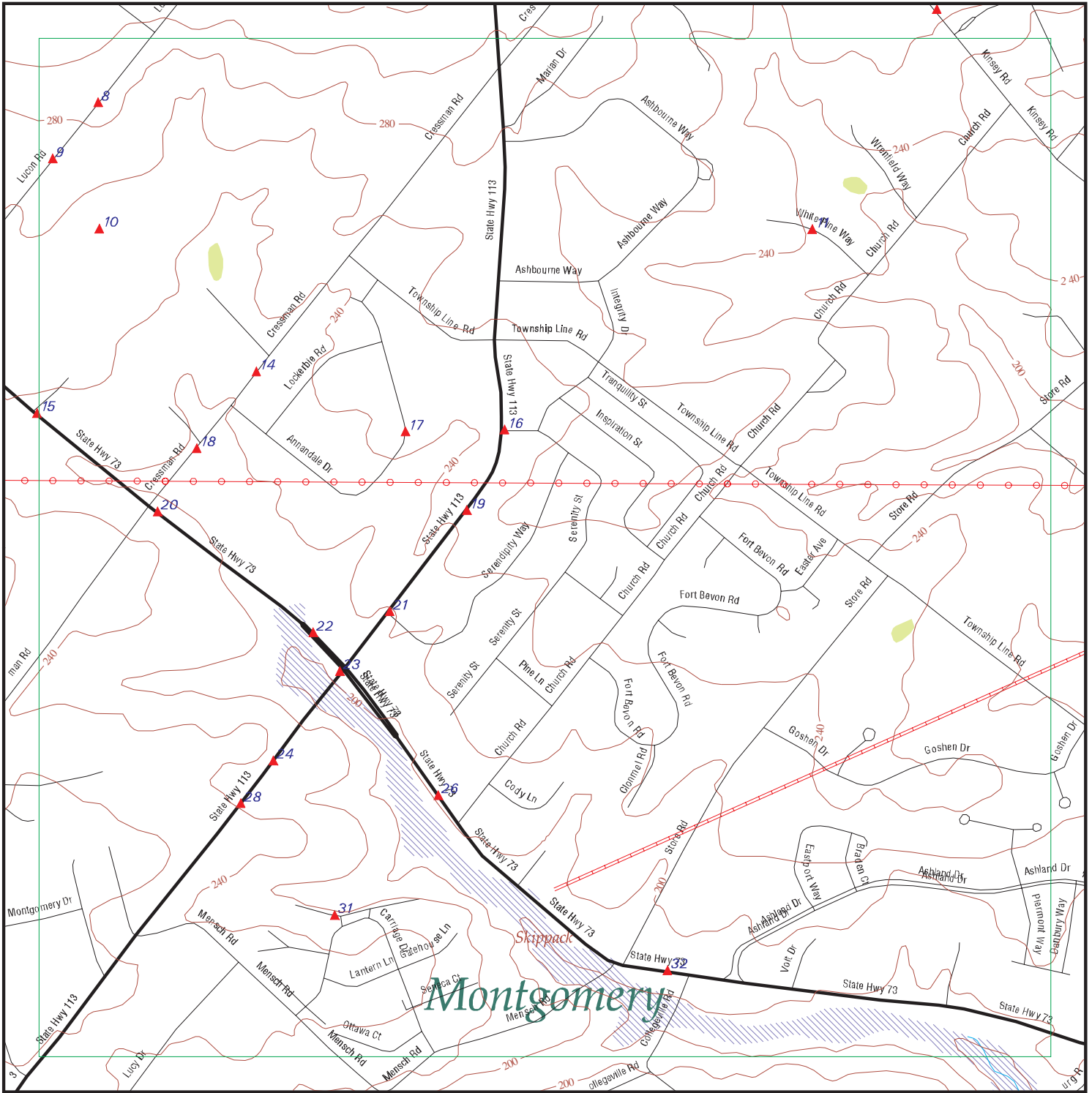
Map ID	Site	Database(s)	EPA ID Number
25	SKIPPACK RECREATIONAL ASSOC 1224 CRESSMAN RD SKIPPACK, PA 19474 FINDS:	FINDS	1007664706 N/A
	Registry ID: 110000967348 Environmental Interest/Information System PA-EFACTS (Pennsylvania - Environmental Facility Application Compliance Tracking System) is a Department-wide database that provides a holistic view of clients and sites (including facilities) that DEP regulates.		
30	SKIPPACK TWP PUBLIC WORKS FAC 1186 CRESSMAN RD SKIPPACK, PA 19474 AST:	PA AST	A100318714 N/A
	Mailing Name: SKIPPACK TWP MONTGOMERY CNTY Mailing Address: PO BOX 164 Mailing Address: 4089 HECKLER RD Mailing City,St,Zip: SKIPPACK, PA 19474-0164 Municipality: Skippack Client Id: 96664 Site ID: 695055 Other Id: 46-39650 2nd Facility Addr: Not reported Region Code: 4100 Region Code Name: EP SE Rgnl Off Norristown Tank Code: AST Tank Seq Num: 001A Tank Capacity: 2000 Date Installed: Not reported Substance: Diesel Fuel Tank Status: Currently In Use Inspection Code: Not reported Tank Last Inspected: Not reported Registration Expiration Date: 02/04/2012		

Count: 9 records

FOCUS MAP 16 ORPHAN SUMMARY

City	EDR ID	Site Name	Site Address	Zip	Database(s)
COLLEGEVILLE	S111113516	MID ATLANTIC EQUIP CORP	RT 29	19426	PA ARCHIVE UST
COLLEGEVILLE	1001491680	COLLEGEVILLE RADIUM SITE	URSINUS COLLEGE	19426	CERCLIS, FINDS
RAHNS	S106227870	RAHNS SPECIALTY METALS	RT 113	19426	PA LUST, PA ARCHIVE AST
RAHNS	1000329604	SUNOCO SERVICE STATION-RAHNS	RT 29	19426	RCRA-NonGen, FINDS
RAHNS	1000220241	DAVES AUTO BODY	RTE 29	19426	RCRA-SQG, FINDS
RAHNS	1000168610	BRUCE, J H AUTO BODY	RTE 29	19426	RCRA-NonGen, FINDS
RAHNS	1000275593	PECO ENERGY PERKIOMEN SVC BLDG	PERKIOMEN CREEK & RT 29	19426	RCRA-SQG, FINDS
SCHWENKSVILLE	S111114352	OTTS EXOTIC PLANTS INC	STATE 29 & OTT RD	19473	PA ARCHIVE UST
SKIPPACK	S110051667	PAUL GRATER FARM	LUCON RD		PA VCP

Focus Map 17

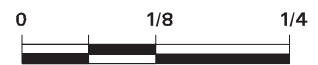


EDR DataMap® - Environmental Atlas

SAMPLE

Legend

- | | | | | |
|-----------------------------|--------------------|-------------------------|-------------------|---------------------|
| Roads | Waterways | Powerlines | Water | Listed Sites |
| Major Roads | Railroads | Pipelines | Superfund Sites | Sensitive Receptors |
| Contour Lines | Study Boundary | Fault Lines | Federal DOD Sites | |
| National Wetlands Inventory | 100-Yr Flood Zones | Indian Reservations BIA | | |



Scale in Miles

FOCUS MAP 17 SUMMARY

<u>Database</u>	<u>Total Plotted</u>
<u>FEDERAL RECORDS</u>	
NPL	0
Proposed NPL	0
Delisted NPL	0
NPL LIENS	0
CERCLIS	0
CERC-NFRAP	0
LIENS 2	0
CORRACTS	0
RCRA-TSDF	0
RCRA-LQG	1
RCRA-SQG	5
RCRA-CESQG	1
RCRA-NonGen	1
US ENG CONTROLS	0
US INST CONTROL	0
ERNS	2
HMIRS	0
DOT OPS	0
US CDL	0
US BROWNFIELDS	0
DOD	0
FUDS	0
LUCIS	0
CONSENT	0
ROD	0
UMTRA	0
ODI	0
DEBRIS REGION 9	0
MINES	0
TRIS	1
TSCA	1
FTTS	0
HIST FTTS	0
SSTS	0
ICIS	2
PADS	0
MLTS	2
RADINFO	0
FINDS	17
RAATS	0
COAL ASH EPA	0
SCRD DRYCLEANERS	0
FEMA UST	0
COAL ASH DOE	0
US HIST CDL	0
FEDERAL FACILITY	0
PCB TRANSFORMER	0
<u>STATE AND LOCAL RECORDS</u>	
PA SHWS	0

FOCUS MAP 17 SUMMARY

<u>Database</u>	<u>Total Plotted</u>
PA HSCA	0
PA SWF/LF	0
PA UIC	0
PA NPDES	2
PA HIST LF	0
PA LUST	2
PA UNREG LTANKS	0
PA UST	1
PA ARCHIVE UST	1
PA LAST	0
PA AST	4
PA ARCHIVE AST	0
PA MANIFEST	3
NJ MANIFEST	1
NY MANIFEST	3
RI MANIFEST	1
PA SPILLS	0
PA ACT 2-DEED	0
PA ENG CONTROLS	0
PA INST CONTROL	0
PA AUL	1
PA VCP	0
PA DRYCLEANERS	0
PA BROWNFIELDS	0
PA AIRS	1
 <u>TRIBAL RECORDS</u>	
INDIAN RESERV	0
INDIAN ODI	0
INDIAN LUST	0
INDIAN UST	0
INDIAN VCP	0
 <u>EDR PROPRIETARY RECORDS</u>	
Manufactured Gas Plants	0

NOTES:

Sites may be listed in more than one database

MAP FINDINGS
FOCUS MAP 17

Map ID	Site	Database(s)	EPA ID Number
7	182 KINSEY RD 182 KINSEY RD MONTGOMERY (County), PA	ERNS	89105002 N/A
<p>Click this hyperlink while viewing on your computer to access additional ERNS detail in the EDR Site Report.</p>			
8	PALMER INTL INC 2036 LUCON RD. SKIPPACK, PA 19474	RCRA-LQG TRIS FINDS PA MANIFEST	1000297694 19474PLMRNLU
<p>RCRA-LQG:</p> <p>Date form received by agency: 03/02/2010</p> <p>Facility name: PALMER INTERNATIONAL INC</p> <p>Facility address: 2036 LUCON RD SKIPPACK, PA 19474</p> <p>EPA ID: PAD048593537</p> <p>Mailing address: PO BOX 315 SKIPPACK, PA 19474</p> <p>Contact: VINCENT P KEIDEL</p> <p>Contact address: LUCON RD SKIPPACK, PA 19474</p> <p>Contact country: US</p> <p>Contact telephone: (610) 584-3201</p> <p>Contact email: VKEIDEL@PALMERINT.COM</p> <p>EPA Region: 03</p> <p>Land type: Private</p> <p>Classification: Large Quantity Generator</p> <p>Description: Handler: generates 1,000 kg or more of hazardous waste during any calendar month; or generates more than 1 kg of acutely hazardous waste during any calendar month; or generates more than 100 kg of any residue or contaminated soil, waste or other debris resulting from the cleanup of a spill, into or on any land or water, of acutely hazardous waste during any calendar month; or generates 1 kg or less of acutely hazardous waste during any calendar month, and accumulates more than 1 kg of acutely hazardous waste at any time; or generates 100 kg or less of any residue or contaminated soil, waste or other debris resulting from the cleanup of a spill, into or on any land or water, of acutely hazardous waste during any calendar month, and accumulates more than 100 kg of that material at any time</p> <p>Owner/Operator Summary:</p> <p>Owner/operator name: PALMER INTERNATIONAL INC</p> <p>Owner/operator address: LUCON RD SKIPPACK, PA 19474</p> <p>Owner/operator country: US</p> <p>Owner/operator telephone: Not reported</p> <p>Legal status: Private</p> <p>Owner/Operator Type: Owner</p> <p>Owner/Op start date: 11/11/1972</p> <p>Owner/Op end date: Not reported</p> <p>Owner/operator name: PALMER INTERNATIONAL INC</p> <p>Owner/operator address: Not reported Not reported</p> <p>Owner/operator country: US</p>			

MAP FINDINGS
FOCUS MAP 17

Map ID Site Database(s) EPA ID Number

PALMER INTL INC (Continued)

1000297694

Owner/operator telephone: Not reported
Legal status: Private
Owner/Operator Type: Operator
Owner/Op start date: 11/01/1968
Owner/Op end date: Not reported

Handler Activities Summary:

U.S. importer of hazardous waste: No
Mixed waste (haz. and radioactive): No
Recycler of hazardous waste: No
Transporter of hazardous waste: No
Treater, storer or disposer of HW: No
Underground injection activity: No
On-site burner exemption: No
Furnace exemption: No
Used oil fuel burner: No
Used oil processor: No
User oil refiner: No
Used oil fuel marketer to burner: No
Used oil Specification marketer: No
Used oil transfer facility: No
Used oil transporter: No

Historical Generators:

Date form received by agency: 08/05/2009
Facility name: PALMER INTERNATIONAL INC
Site name: PALMER INTERNATIONAL INC.(SKIPPACK)
Classification: Large Quantity Generator

Date form received by agency: 02/04/2008
Facility name: PALMER INTERNATIONAL INC
Classification: Large Quantity Generator

Date form received by agency: 02/28/2006
Facility name: PALMER INTERNATIONAL INC
Site name: PALMER INTERNATIONAL
Classification: Large Quantity Generator

Date form received by agency: 02/26/2004
Facility name: PALMER INTERNATIONAL INC
Site name: PALMER INTL
Classification: Large Quantity Generator

Date form received by agency: 03/29/2002
Facility name: PALMER INTERNATIONAL INC
Classification: Large Quantity Generator

Date form received by agency: 02/27/2002
Facility name: PALMER INTERNATIONAL INC
Site name: PALMER INTERNATIONAL
Classification: Large Quantity Generator

Date form received by agency: 03/22/2001
Facility name: PALMER INTERNATIONAL INC
Site name: PALMER INTERNATIONAL
Classification: Large Quantity Generator

MAP FINDINGS
FOCUS MAP 17

Map ID Site Database(s) EPA ID Number

PALMER INTL INC (Continued)

1000297694

Date form received by agency: 01/28/1998
Facility name: PALMER INTERNATIONAL INC
Site name: PALMER INTL INC SKIPPACK
Classification: Large Quantity Generator

Date form received by agency: 02/06/1996
Facility name: PALMER INTERNATIONAL INC
Site name: PALMER INTL INC SKIPPACK
Classification: Large Quantity Generator

Date form received by agency: 03/23/1993
Facility name: PALMER INTERNATIONAL INC
Classification: Large Quantity Generator

Date form received by agency: 01/29/1992
Facility name: PALMER INTERNATIONAL INC
Site name: PALMER INTERNATIONAL, INC
Classification: Large Quantity Generator

Date form received by agency: 03/30/1990
Facility name: PALMER INTERNATIONAL INC
Site name: PALMER INTERNATIONAL, INC.
Classification: Large Quantity Generator

Date form received by agency: 11/10/1980
Facility name: PALMER INTERNATIONAL INC
Classification: Large Quantity Generator

Hazardous Waste Summary:

Waste code: D001
Waste name: IGNITABLE HAZARDOUS WASTES ARE THOSE WASTES WHICH HAVE A FLASHPOINT OF LESS THAN 140 DEGREES FAHRENHEIT AS DETERMINED BY A PENSKEY-MARTENS CLOSED CUP FLASH POINT TESTER. ANOTHER METHOD OF DETERMINING THE FLASH POINT OF A WASTE IS TO REVIEW THE MATERIAL SAFETY DATA SHEET, WHICH CAN BE OBTAINED FROM THE MANUFACTURER OR DISTRIBUTOR OF THE MATERIAL. LACQUER THINNER IS AN EXAMPLE OF A COMMONLY USED SOLVENT WHICH WOULD BE CONSIDERED AS IGNITABLE HAZARDOUS WASTE.

Waste code: D002
Waste name: A WASTE WHICH HAS A PH OF LESS THAN 2 OR GREATER THAN 12.5 IS CONSIDERED TO BE A CORROSIVE HAZARDOUS WASTE. SODIUM HYDROXIDE, A CAUSTIC SOLUTION WITH A HIGH PH, IS OFTEN USED BY INDUSTRIES TO CLEAN OR DEGREASE PARTS. HYDROCHLORIC ACID, A SOLUTION WITH A LOW PH, IS USED BY MANY INDUSTRIES TO CLEAN METAL PARTS PRIOR TO PAINTING. WHEN THESE CAUSTIC OR ACID SOLUTIONS BECOME CONTAMINATED AND MUST BE DISPOSED, THE WASTE WOULD BE A CORROSIVE HAZARDOUS WASTE.

Waste code: D035
Waste name: METHYL ETHYL KETONE

Waste code: F003
Waste name: THE FOLLOWING SPENT NON-HALOGENATED SOLVENTS: XYLENE, ACETONE, ETHYL ACETATE, ETHYL BENZENE, ETHYL ETHER, METHYL ISOBUTYL KETONE, N-BUTYL ALCOHOL, CYCLOHEXANONE, AND METHANOL; ALL SPENT SOLVENT MIXTURES/BLENDS CONTAINING, BEFORE USE, ONLY THE ABOVE SPENT NON-HALOGENATED SOLVENTS; AND ALL SPENT SOLVENT MIXTURES/BLENDS CONTAINING, BEFORE USE, ONE OR MORE OF THE ABOVE NON-HALOGENATED

MAP FINDINGS
FOCUS MAP 17

Map ID Site Database(s) EPA ID Number

PALMER INTL INC (Continued)

1000297694

SOLVENTS, AND, A TOTAL OF TEN PERCENT OR MORE (BY VOLUME) OF ONE OR MORE OF THOSE SOLVENTS LISTED IN F001, F002, F004, AND F005, AND STILL BOTTOMS FROM THE RECOVERY OF THESE SPENT SOLVENTS AND SPENT SOLVENT MIXTURES.

Waste code: F005
Waste name: THE FOLLOWING SPENT NON-HALOGENATED SOLVENTS: TOLUENE, METHYL ETHYL KETONE, CARBON DISULFIDE, ISOBUTANOL, PYRIDINE, BENZENE, 2-ETHOXYETHANOL, AND 2-NITROPROPANE; ALL SPENT SOLVENT MIXTURES/BLENDS CONTAINING, BEFORE USE, A TOTAL OF TEN PERCENT OR MORE (BY VOLUME) OF ONE OR MORE OF THE ABOVE NON-HALOGENATED SOLVENTS OR THOSE SOLVENTS LISTED IN F001, F002, OR F004; AND STILL BOTTOMS FROM THE RECOVERY OF THESE SPENT SOLVENTS AND SPENT SOLVENT MIXTURES.

Biennial Reports:

Last Biennial Reporting Year: 2011

Annual Waste Handled:

Waste code: D001
Waste name: IGNITABLE HAZARDOUS WASTES ARE THOSE WASTES WHICH HAVE A FLASHPOINT OF LESS THAN 140 DEGREES FAHRENHEIT AS DETERMINED BY A PENSKY-MARTENS CLOSED CUP FLASH POINT TESTER. ANOTHER METHOD OF DETERMINING THE FLASH POINT OF A WASTE IS TO REVIEW THE MATERIAL SAFETY DATA SHEET, WHICH CAN BE OBTAINED FROM THE MANUFACTURER OR DISTRIBUTOR OF THE MATERIAL. LACQUER THINNER IS AN EXAMPLE OF A COMMONLY USED SOLVENT WHICH WOULD BE CONSIDERED AS IGNITABLE HAZARDOUS WASTE.

Amount (Lbs): 1880

Waste code: D002
Waste name: A WASTE WHICH HAS A PH OF LESS THAN 2 OR GREATER THAN 12.5 IS CONSIDERED TO BE A CORROSIVE HAZARDOUS WASTE. SODIUM HYDROXIDE, A CAUSTIC SOLUTION WITH A HIGH PH, IS OFTEN USED BY INDUSTRIES TO CLEAN OR DEGREASE PARTS. HYDROCHLORIC ACID, A SOLUTION WITH A LOW PH, IS USED BY MANY INDUSTRIES TO CLEAN METAL PARTS PRIOR TO PAINTING. WHEN THESE CAUSTIC OR ACID SOLUTIONS BECOME CONTAMINATED AND MUST BE DISPOSED, THE WASTE WOULD BE A CORROSIVE HAZARDOUS WASTE.

Amount (Lbs): 9484

Waste code: D035
Waste name: METHYL ETHYL KETONE
Amount (Lbs): 640

Waste code: F003
Waste name: THE FOLLOWING SPENT NON-HALOGENATED SOLVENTS: XYLENE, ACETONE, ETHYL ACETATE, ETHYL BENZENE, ETHYL ETHER, METHYL ISOBUTYL KETONE, N-BUTYL ALCOHOL, CYCLOHEXANONE, AND METHANOL; ALL SPENT SOLVENT MIXTURES/BLENDS CONTAINING, BEFORE USE, ONLY THE ABOVE SPENT NON-HALOGENATED SOLVENTS; AND ALL SPENT SOLVENT MIXTURES/BLENDS CONTAINING, BEFORE USE, ONE OR MORE OF THE ABOVE NON-HALOGENATED SOLVENTS, AND, A TOTAL OF TEN PERCENT OR MORE (BY VOLUME) OF ONE OR MORE OF THOSE SOLVENTS LISTED IN F001, F002, F004, AND F005, AND STILL BOTTOMS FROM THE RECOVERY OF THESE SPENT SOLVENTS AND SPENT SOLVENT MIXTURES.

Amount (Lbs): 640

Waste code: F005
Waste name: THE FOLLOWING SPENT NON-HALOGENATED SOLVENTS: TOLUENE, METHYL ETHYL

MAP FINDINGS
FOCUS MAP 17

Map ID Site Database(s) EPA ID Number

PALMER INTL INC (Continued)

1000297694

KETONE, CARBON DISULFIDE, ISOBUTANOL, PYRIDINE, BENZENE, 2-ETHOXYETHANOL, AND 2-NITROPROPANE; ALL SPENT SOLVENT MIXTURES/BLENDS CONTAINING, BEFORE USE, A TOTAL OF TEN PERCENT OR MORE (BY VOLUME) OF ONE OR MORE OF THE ABOVE NON-HALOGENATED SOLVENTS OR THOSE SOLVENTS LISTED IN F001, F002, OR F004; AND STILL BOTTOMS FROM THE RECOVERY OF THESE SPENT SOLVENTS AND SPENT SOLVENT MIXTURES.

Amount (Lbs): 1080

Facility Has Received Notices of Violations:

Regulation violated: Not reported
Area of violation: Generators - Pre-transport
Date violation determined: 01/09/2007
Date achieved compliance: 01/09/2007
Violation lead agency: State
Enforcement action: Not reported
Enforcement action date: Not reported
Enf. disposition status: Not reported
Enf. disp. status date: Not reported
Enforcement lead agency: Not reported
Proposed penalty amount: 0
Final penalty amount: 0
Paid penalty amount: 0

Regulation violated: FR - 40cfr262.34(c)(1)(ii)
Area of violation: Generators - General
Date violation determined: 04/28/2004
Date achieved compliance: 04/28/2004
Violation lead agency: State
Enforcement action: VERBAL INFORMAL
Enforcement action date: 04/28/2004
Enf. disposition status: Not reported
Enf. disp. status date: Not reported
Enforcement lead agency: State
Proposed penalty amount: 0
Final penalty amount: 0
Paid penalty amount: 0

Regulation violated: SR - 25pacode262a.20(1)(4)
Area of violation: Generators - Manifest
Date violation determined: 06/20/2001
Date achieved compliance: 06/28/2001
Violation lead agency: State
Enforcement action: WRITTEN INFORMAL
Enforcement action date: 06/20/2001
Enf. disposition status: Not reported
Enf. disp. status date: Not reported
Enforcement lead agency: State
Proposed penalty amount: 0
Final penalty amount: 0
Paid penalty amount: 0

Regulation violated: SR - 262.20(a)(d)(g)(6)(14);262.20(
Area of violation: Generators - Manifest
Date violation determined: 03/09/1993
Date achieved compliance: 03/09/1993
Violation lead agency: State

MAP FINDINGS
FOCUS MAP 17

Map ID Site Database(s) EPA ID Number

PALMER INTL INC (Continued)

1000297694

Enforcement action: WRITTEN INFORMAL
 Enforcement action date: 03/09/1993
 Enf. disposition status: Not reported
 Enf. disp. status date: Not reported
 Enforcement lead agency: State
 Proposed penalty amount: 0
 Final penalty amount: 0
 Paid penalty amount: 0

Regulation violated: Not reported
 Area of violation: Generators - General
 Date violation determined: 05/02/1988
 Date achieved compliance: 03/09/1993
 Violation lead agency: State
 Enforcement action: WRITTEN INFORMAL
 Enforcement action date: 05/04/1988
 Enf. disposition status: Not reported
 Enf. disp. status date: Not reported
 Enforcement lead agency: State
 Proposed penalty amount: 0
 Final penalty amount: 0
 Paid penalty amount: 0

Regulation violated: Not reported
 Area of violation: Generators - General
 Date violation determined: 05/02/1988
 Date achieved compliance: 03/09/1993
 Violation lead agency: State
 Enforcement action: WRITTEN INFORMAL
 Enforcement action date: 05/02/1988
 Enf. disposition status: Not reported
 Enf. disp. status date: Not reported
 Enforcement lead agency: State
 Proposed penalty amount: 0
 Final penalty amount: 0
 Paid penalty amount: 0

Regulation violated: Not reported
 Area of violation: Generators - General
 Date violation determined: 03/09/1984
 Date achieved compliance: 04/22/1987
 Violation lead agency: State
 Enforcement action: WRITTEN INFORMAL
 Enforcement action date: 03/12/1984
 Enf. disposition status: Not reported
 Enf. disp. status date: Not reported
 Enforcement lead agency: State
 Proposed penalty amount: 0
 Final penalty amount: 0
 Paid penalty amount: 0

Evaluation Action Summary:
 Evaluation date: 01/04/2010
 Evaluation: COMPLIANCE EVALUATION INSPECTION ON-SITE
 Area of violation: Not reported
 Date achieved compliance: Not reported
 Evaluation lead agency: State

MAP FINDINGS
FOCUS MAP 17

Map ID	Site	Database(s)	EPA ID Number
--------	------	-------------	---------------

PALMER INTL INC (Continued)

1000297694

Evaluation date: 02/05/2009
 Evaluation: COMPLIANCE EVALUATION INSPECTION ON-SITE
 Area of violation: Not reported
 Date achieved compliance: Not reported
 Evaluation lead agency: State

Evaluation date: 04/11/2008
 Evaluation: COMPLIANCE EVALUATION INSPECTION ON-SITE
 Area of violation: Not reported
 Date achieved compliance: Not reported
 Evaluation lead agency: State

Evaluation date: 01/22/2007
 Evaluation: FOLLOW-UP INSPECTION
 Area of violation: Not reported
 Date achieved compliance: Not reported
 Evaluation lead agency: State

Evaluation date: 01/09/2007
 Evaluation: COMPLIANCE EVALUATION INSPECTION ON-SITE
 Area of violation: Generators - Pre-transport
 Date achieved compliance: 01/09/2007
 Evaluation lead agency: State

Evaluation date: 05/10/2005
 Evaluation: COMPLIANCE EVALUATION INSPECTION ON-SITE
 Area of violation: Not reported
 Date achieved compliance: Not reported
 Evaluation lead agency: State

Evaluation date: 04/28/2004
 Evaluation: COMPLIANCE EVALUATION INSPECTION ON-SITE
 Area of violation: Generators - General
 Date achieved compliance: 04/28/2004
 Evaluation lead agency: State

Evaluation date: 06/20/2001
 Evaluation: COMPLIANCE EVALUATION INSPECTION ON-SITE
 Area of violation: Generators - Manifest
 Date achieved compliance: 06/28/2001
 Evaluation lead agency: State

Evaluation date: 08/11/1994
 Evaluation: COMPLIANCE EVALUATION INSPECTION ON-SITE
 Area of violation: Not reported
 Date achieved compliance: Not reported
 Evaluation lead agency: State

Evaluation date: 03/09/1993
 Evaluation: NON-FINANCIAL RECORD REVIEW
 Area of violation: Generators - Manifest
 Date achieved compliance: 03/09/1993
 Evaluation lead agency: State

Evaluation date: 05/02/1988
 Evaluation: COMPLIANCE EVALUATION INSPECTION ON-SITE
 Area of violation: Generators - General

MAP FINDINGS
FOCUS MAP 17

Map ID	Site	Database(s)	EPA ID Number
--------	------	-------------	---------------

PALMER INTL INC (Continued)

1000297694

Date achieved compliance: 03/09/1993
Evaluation lead agency: State

Evaluation date: 04/22/1987
Evaluation: COMPLIANCE EVALUATION INSPECTION ON-SITE
Area of violation: Not reported
Date achieved compliance: Not reported
Evaluation lead agency: State

Evaluation date: 03/09/1984
Evaluation: COMPLIANCE EVALUATION INSPECTION ON-SITE
Area of violation: Generators - General
Date achieved compliance: 04/22/1987
Evaluation lead agency: State

TRIS:

[Click this hyperlink](#) while viewing on your computer to access
1 additional US_TRIS: record(s) in the EDR Site Report.

FINDS:

Registry ID: 110000338000

Environmental Interest/Information System

NCDB (National Compliance Data Base) supports implementation of the Federal Insecticide, Fungicide, and Rodenticide Act (FIFRA) and the Toxic Substances Control Act (TSCA). The system tracks inspections in regions and states with cooperative agreements, enforcement actions, and settlements.

AFS (Aerometric Information Retrieval System (AIRS) Facility Subsystem) replaces the former Compliance Data System (CDS), the National Emission Data System (NEDS), and the Storage and Retrieval of Aerometric Data (SAROAD). AIRS is the national repository for information concerning airborne pollution in the United States. AFS is used to track emissions and compliance data from industrial plants. AFS data are utilized by states to prepare State Implementation Plans to comply with regulatory programs and by EPA as an input for the estimation of total national emissions. AFS is undergoing a major redesign to support facility operating permits required under Title V of the Clean Air Act.

The NEI (National Emissions Inventory) database contains information on stationary and mobile sources that emit criteria air pollutants and their precursors, as well as hazardous air pollutants (HAPs).

US EPA TRIS (Toxics Release Inventory System) contains information from facilities on the amounts of over 300 listed toxic chemicals that these facilities release directly to air, water, land, or that are transported off-site.

US National Pollutant Discharge Elimination System (NPDES) module of the Compliance Information System (ICIS) tracks surface water permits issued under the Clean Water Act. Under NPDES, all facilities that discharge pollutants from any point source into waters of the United States are required to obtain a permit. The permit will likely contain limits on what can be discharged, impose monitoring and reporting

MAP FINDINGS
FOCUS MAP 17

Map ID Site Database(s) EPA ID Number

PALMER INTL INC (Continued)

1000297694

requirements, and include other provisions to ensure that the discharge does not adversely affect water quality.

RCRAInfo is a national information system that supports the Resource Conservation and Recovery Act (RCRA) program through the tracking of events and activities related to facilities that generate, transport, and treat, store, or dispose of hazardous waste. RCRAInfo allows RCRA program staff to track the notification, permit, compliance, and corrective action activities required under RCRA.

HAZARDOUS WASTE BIENNIAL REPORTER

PA-EFACTS (Pennsylvania - Environmental Facility Application Compliance Tracking System) is a Department-wide database that provides a holistic view of clients and sites (including facilities) that DEP regulates.

CRITERIA AND HAZARDOUS AIR POLLUTANT INVENTORY

ICIS (Integrated Compliance Information System) is the Integrated Compliance Information System and provides a database that, when complete, will contain integrated Enforcement and Compliance information across most of EPA's programs. The vision for ICIS is to replace EPA's independent databases that contain Enforcement data with a single repository for that information. Currently, ICIS contains all Federal Administrative and Judicial enforcement actions. This information is maintained in ICIS by EPA in the Regional offices and it Headquarters. A future release of ICIS will replace the Permit Compliance System (PCS) which supports the NPDES and will integrate that information with Federal actions already in the system. ICIS also has the capability to track other activities occurring in the Region that support Compliance and Enforcement programs. These include; Incident Tracking, Compliance Assistance, and Compliance Monitoring.

PCS (Permit Compliance System) is a computerized management information system that contains data on National Pollutant Discharge Elimination System (NPDES) permit holding facilities. PCS tracks the permit, compliance, and enforcement status of NPDES facilities.

PA MANIFEST:

Manifest Number: 000051101SKS
Manifest Type: Not reported
Generator EPA Id: PAD048593537
Generator Date: 6/20/2007 0:00:00
Mailing Address: Not reported
Mailing City,St,Zip: Not reported
Contact Name: VINCENT P KEIDEL
Contact Phone: 610-584-3201
TSD Epa Id: PAD000738849
TSD Date: Not reported
TSD Facility Name: SAFETY KLEEN SYSTEMS INC
TSD Facility Address: GREENHILL RD
TSD Facility City: WEST CHESTER
TSD Facility State: PA
Facility Telephone: Not reported
Page Number: 1

MAP FINDINGS
FOCUS MAP 17

Map ID Site Database(s) EPA ID Number

PALMER INTL INC (Continued)

1000297694

Line Number: 1
Waste Number: D039
Container Number: 1
Container Type: Metal drums, barrels, kegs
Waste Quantity: 8.00
Unit: Gallons (liquids only)
Handling Code: Not reported
TSP EPA Id: Not reported
Date TSP Sig: Not reported

Manifest Number: 000072180SKS
Manifest Type: Not reported
Generator EPA Id: PAD048593537
Generator Date: 10/9/2007 0:00:00
Mailing Address: Not reported
Mailing City,St,Zip: Not reported
Contact Name: VINCENT P KEIDEL
Contact Phone: 610-584-3201
TSD Epa Id: PAD000738849
TSD Date: Not reported
TSD Facility Name: SAFETY KLEEN SYSTEMS INC
TSD Facility Address: GREENHILL RD
TSD Facility City: WEST CHESTER
TSD Facility State: PA
Facility Telephone: Not reported

Page Number: 1
Line Number: 1
Waste Number: D039
Container Number: 1
Container Type: Metal drums, barrels, kegs
Waste Quantity: 17.00
Unit: Gallons (liquids only)
Handling Code: Not reported
TSP EPA Id: Not reported
Date TSP Sig: Not reported

Manifest Number: 000301848FLE
Manifest Type: Not reported
Generator EPA Id: PAD048593537
Generator Date: 1/19/2007 0:00:00
Mailing Address: Not reported
Mailing City,St,Zip: Not reported
Contact Name: VINCENT P KEIDEL
Contact Phone: 610-584-3201
TSD Epa Id: PAD085690592
TSD Date: Not reported
TSD Facility Name: REPUBLIC ENVIRONMENTAL SYSTEMS OF PA INC
TSD Facility Address: 2869 SANDSTONE DRIVE
TSD Facility City: HATFIELD
TSD Facility State: PA
Facility Telephone: Not reported
Page Number: 1
Line Number: 3
Waste Number: D001
Container Number: 1
Container Type: Metal drums, barrels, kegs
Waste Quantity: 53.00

MAP FINDINGS
FOCUS MAP 17

Map ID Site Database(s) EPA ID Number

PALMER INTL INC (Continued)

1000297694

Unit:	Gallons (liquids only)
Handling Code:	Not reported
TSP EPA Id:	Not reported
Date TSP Sig:	Not reported
Manifest Number:	000301848FLE
Manifest Type:	Not reported
Generator EPA Id:	PAD048593537
Generator Date:	1/19/2007 0:00:00
Mailing Address:	Not reported
Mailing City,St,Zip:	Not reported
Contact Name:	VINCENT P KEIDEL
Contact Phone:	610-584-3201
TSD Epa Id:	PAD085690592
TSD Date:	Not reported
TSD Facility Name:	REPUBLIC ENVIRONMENTAL SYSTEMS OF PA INC
TSD Facility Address:	2869 SANDSTONE DRIVE
TSD Facility City:	HATFIELD
TSD Facility State:	PA
Facility Telephone:	Not reported
Page Number:	1
Line Number:	2
Waste Number:	F003
Container Number:	1
Container Type:	Metal drums, barrels, kegs
Waste Quantity:	100.00
Unit:	Pounds
Handling Code:	Not reported
TSP EPA Id:	Not reported
Date TSP Sig:	Not reported
Manifest Number:	000301848FLE
Manifest Type:	Not reported
Generator EPA Id:	PAD048593537
Generator Date:	1/19/2007 0:00:00
Mailing Address:	Not reported
Mailing City,St,Zip:	Not reported
Contact Name:	VINCENT P KEIDEL
Contact Phone:	610-584-3201
TSD Epa Id:	PAD085690592
TSD Date:	Not reported
TSD Facility Name:	REPUBLIC ENVIRONMENTAL SYSTEMS OF PA INC
TSD Facility Address:	2869 SANDSTONE DRIVE
TSD Facility City:	HATFIELD
TSD Facility State:	PA
Facility Telephone:	Not reported
Page Number:	1
Line Number:	2
Waste Number:	D001
Container Number:	1
Container Type:	Metal drums, barrels, kegs
Waste Quantity:	100.00
Unit:	Pounds
Handling Code:	Not reported
TSP EPA Id:	Not reported
Date TSP Sig:	Not reported

MAP FINDINGS
FOCUS MAP 17

Map ID	Site	Database(s)	EPA ID Number
--------	------	-------------	---------------

PALMER INTL INC (Continued)

1000297694

Manifest Number: 000301848FLE
 Manifest Type: Not reported
 Generator EPA Id: PAD048593537
 Generator Date: 1/19/2007 0:00:00
 Mailing Address: Not reported
 Mailing City,St,Zip: Not reported
 Contact Name: VINCENT P KEIDEL
 Contact Phone: 610-584-3201
 TSD Epa Id: PAD085690592
 TSD Date: Not reported
 TSD Facility Name: REPUBLIC ENVIRONMENTAL SYSTEMS OF PA INC
 TSD Facility Address: 2869 SANDSTONE DRIVE
 TSD Facility City: HATFIELD
 TSD Facility State: PA
 Facility Telephone: Not reported
 Page Number: 1
 Line Number: 2
 Waste Number: F005
 Container Number: 1
 Container Type: Metal drums, barrels, kegs
 Waste Quantity: 100.00
 Unit: Pounds
 Handling Code: Not reported
 TSP EPA Id: Not reported
 Date TSP Sig: Not reported

Manifest Number: 000301848FLE
 Manifest Type: Not reported
 Generator EPA Id: PAD048593537
 Generator Date: 1/19/2007 0:00:00
 Mailing Address: Not reported
 Mailing City,St,Zip: Not reported
 Contact Name: VINCENT P KEIDEL
 Contact Phone: 610-584-3201
 TSD Epa Id: PAD085690592
 TSD Date: Not reported
 TSD Facility Name: REPUBLIC ENVIRONMENTAL SYSTEMS OF PA INC
 TSD Facility Address: 2869 SANDSTONE DRIVE
 TSD Facility City: HATFIELD
 TSD Facility State: PA
 Facility Telephone: Not reported
 Page Number: 1
 Line Number: 1
 Waste Number: D002
 Container Number: 2
 Container Type: Fiberboard or plastic drums, barrels, kegs
 Waste Quantity: 110.00
 Unit: Gallons (liquids only)
 Handling Code: Not reported
 TSP EPA Id: Not reported
 Date TSP Sig: Not reported

Manifest Number: 000301848FLE
 Manifest Type: Not reported
 Generator EPA Id: PAD048593537
 Generator Date: 1/19/2007 0:00:00
 Mailing Address: Not reported

MAP FINDINGS
FOCUS MAP 17

Map ID Site Database(s) EPA ID Number

PALMER INTL INC (Continued)

1000297694

Mailing City,St,Zip: Not reported
 Contact Name: VINCENT P KEIDEL
 Contact Phone: 610-584-3201
 TSD Epa Id: PAD085690592
 TSD Date: Not reported
 TSD Facility Name: REPUBLIC ENVIRONMENTAL SYSTEMS OF PA INC
 TSD Facility Address: 2869 SANDSTONE DRIVE
 TSD Facility City: HATFIELD
 TSD Facility State: PA
 Facility Telephone: Not reported
 Page Number: 1
 Line Number: 2
 Waste Number: D035
 Container Number: 1
 Container Type: Metal drums, barrels, kegs
 Waste Quantity: 100.00
 Unit: Pounds
 Handling Code: Not reported
 TSP EPA Id: Not reported
 Date TSP Sig: Not reported

Manifest Number: 000301848FLE
 Manifest Type: Not reported
 Generator EPA Id: PAD048593537
 Generator Date: 1/19/2007 0:00:00
 Mailing Address: Not reported
 Mailing City,St,Zip: Not reported
 Contact Name: VINCENT P KEIDEL
 Contact Phone: 610-584-3201
 TSD Epa Id: PAD085690592
 TSD Date: Not reported
 TSD Facility Name: REPUBLIC ENVIRONMENTAL SYSTEMS OF PA INC
 TSD Facility Address: 2869 SANDSTONE DRIVE
 TSD Facility City: HATFIELD
 TSD Facility State: PA
 Facility Telephone: Not reported
 Page Number: 1
 Line Number: 4
 Waste Number: D002
 Container Number: 2
 Container Type: Fiberboard or plastic drums, barrels, kegs
 Waste Quantity: 110.00
 Unit: Gallons (liquids only)
 Handling Code: Not reported
 TSP EPA Id: Not reported
 Date TSP Sig: Not reported

Manifest Number: 000301849FLE
 Manifest Type: Not reported
 Generator EPA Id: PAD048593537
 Generator Date: 1/19/2007 0:00:00
 Mailing Address: Not reported
 Mailing City,St,Zip: Not reported
 Contact Name: VINCENT P KEIDEL
 Contact Phone: 610-584-3201
 TSD Epa Id: PAD085690592
 TSD Date: Not reported

MAP FINDINGS
FOCUS MAP 17

Map ID Site Database(s) EPA ID Number

PALMER INTL INC (Continued)

1000297694

TSD Facility Name: REPUBLIC ENVIRONMENTAL SYSTEMS OF PA INC
TSD Facility Address: 2869 SANDSTONE DRIVE
TSD Facility City: HATFIELD
TSD Facility State: PA
Facility Telephone: Not reported
Page Number: 1
Line Number: 1
Waste Number: D002
Container Number: 1
Container Type: Fiberboard or plastic drums, barrels, kegs
Waste Quantity: 5.00
Unit: Gallons (liquids only)
Handling Code: Not reported
TSP EPA Id: Not reported
Date TSP Sig: Not reported

Manifest Number: 000362485SKS
Manifest Type: Not reported
Generator EPA Id: PAD048593537
Generator Date: 3/2/2007 0:00:00
Mailing Address: Not reported
Mailing City,St,Zip: Not reported
Contact Name: VINCENT P KEIDEL
Contact Phone: 610-584-3201
TSD Epa Id: PAD000738849
TSD Date: Not reported
TSD Facility Name: SAFETY KLEEN SYSTEMS INC
TSD Facility Address: GREENHILL RD
TSD Facility City: WEST CHESTER
TSD Facility State: PA
Facility Telephone: Not reported
Page Number: 1
Line Number: 1
Waste Number: D039
Container Number: 1
Container Type: Metal drums, barrels, kegs
Waste Quantity: 8.00
Unit: Gallons (liquids only)
Handling Code: Not reported
TSP EPA Id: Not reported
Date TSP Sig: Not reported

Manifest Number: 002128022JJK
Manifest Type: Not reported
Generator EPA Id: PAD048593537
Generator Date: 3/30/2007 0:00:00
Mailing Address: Not reported
Mailing City,St,Zip: Not reported
Contact Name: VINCENT P KEIDEL
Contact Phone: 610-584-3201
TSD Epa Id: PAD085690592
TSD Date: Not reported
TSD Facility Name: REPUBLIC ENVIRONMENTAL SYSTEMS OF PA INC
TSD Facility Address: 2869 SANDSTONE DRIVE
TSD Facility City: HATFIELD
TSD Facility State: PA
Facility Telephone: Not reported

MAP FINDINGS
FOCUS MAP 17

Map ID Site Database(s) EPA ID Number

PALMER INTL INC (Continued)

1000297694

Page Number: 1
 Line Number: 1
 Waste Number: D009
 Container Number: 1
 Container Type: Fiberboard or plastic drums, barrels, kegs
 Waste Quantity: 55.00
 Unit: Pounds
 Handling Code: Not reported
 TSP EPA Id: Not reported
 Date TSP Sig: Not reported

 Manifest Number: 002128022JJK
 Manifest Type: Not reported
 Generator EPA Id: PAD048593537
 Generator Date: 3/30/2007 0:00:00
 Mailing Address: Not reported
 Mailing City,St,Zip: Not reported
 Contact Name: VINCENT P KEIDEL
 Contact Phone: 610-584-3201
 TSD Epa Id: PAD085690592
 TSD Date: Not reported
 TSD Facility Name: REPUBLIC ENVIRONMENTAL SYSTEMS OF PA INC
 TSD Facility Address: 2869 SANDSTONE DRIVE
 TSD Facility City: HATFIELD
 TSD Facility State: PA
 Facility Telephone: Not reported
 Page Number: 1
 Line Number: 2
 Waste Number: NONE
 Container Number: 6
 Container Type: Metal drums, barrels, kegs
 Waste Quantity: 330.00
 Unit: Gallons (liquids only)
 Handling Code: Not reported
 TSP EPA Id: Not reported
 Date TSP Sig: Not reported

 Manifest Number: 002128022JJK
 Manifest Type: Not reported
 Generator EPA Id: PAD048593537
 Generator Date: 3/30/2007 0:00:00
 Mailing Address: Not reported
 Mailing City,St,Zip: Not reported
 Contact Name: VINCENT P KEIDEL
 Contact Phone: 610-584-3201
 TSD Epa Id: PAD085690592
 TSD Date: Not reported
 TSD Facility Name: REPUBLIC ENVIRONMENTAL SYSTEMS OF PA INC
 TSD Facility Address: 2869 SANDSTONE DRIVE
 TSD Facility City: HATFIELD
 TSD Facility State: PA
 Facility Telephone: Not reported
 Page Number: 1
 Line Number: 3
 Waste Number: NONE
 Container Number: 13
 Container Type: Wooden boxes, cartons, cases

MAP FINDINGS
FOCUS MAP 17

Map ID Site Database(s) EPA ID Number

PALMER INTL INC (Continued)

1000297694

Waste Quantity:	10400.00
Unit:	Pounds
Handling Code:	Not reported
TSP EPA Id:	Not reported
Date TSP Sig:	Not reported
Manifest Number:	002446446JJK
Manifest Type:	Not reported
Generator EPA Id:	PAD048593537
Generator Date:	6/29/2007 0:00:00
Mailing Address:	Not reported
Mailing City,St,Zip:	Not reported
Contact Name:	VINCENT P KEIDEL
Contact Phone:	610-584-3201
TSD Epa Id:	PAD085690592
TSD Date:	Not reported
TSD Facility Name:	REPUBLIC ENVIRONMENTAL SYSTEMS OF PA INC
TSD Facility Address:	2869 SANDSTONE DRIVE
TSD Facility City:	HATFIELD
TSD Facility State:	PA
Facility Telephone:	Not reported
Page Number:	1
Line Number:	1
Waste Number:	D002
Container Number:	1
Container Type:	Fiberboard or plastic drums, barrels, kegs
Waste Quantity:	55.00
Unit:	Gallons (liquids only)
Handling Code:	Not reported
TSP EPA Id:	Not reported
Date TSP Sig:	Not reported
Manifest Number:	002446446JJK
Manifest Type:	Not reported
Generator EPA Id:	PAD048593537
Generator Date:	6/29/2007 0:00:00
Mailing Address:	Not reported
Mailing City,St,Zip:	Not reported
Contact Name:	VINCENT P KEIDEL
Contact Phone:	610-584-3201
TSD Epa Id:	PAD085690592
TSD Date:	Not reported
TSD Facility Name:	REPUBLIC ENVIRONMENTAL SYSTEMS OF PA INC
TSD Facility Address:	2869 SANDSTONE DRIVE
TSD Facility City:	HATFIELD
TSD Facility State:	PA
Facility Telephone:	Not reported
Page Number:	1
Line Number:	3
Waste Number:	NONE
Container Number:	2
Container Type:	Portable tanks
Waste Quantity:	500.00
Unit:	Gallons (liquids only)
Handling Code:	Not reported
TSP EPA Id:	Not reported
Date TSP Sig:	Not reported

MAP FINDINGS
FOCUS MAP 17

Map ID	Site	Database(s)	EPA ID Number
--------	------	-------------	---------------

PALMER INTL INC (Continued)

1000297694

Manifest Number: 002446446JJK
 Manifest Type: Not reported
 Generator EPA Id: PAD048593537
 Generator Date: 6/29/2007 0:00:00
 Mailing Address: Not reported
 Mailing City,St,Zip: Not reported
 Contact Name: VINCENT P KEIDEL
 Contact Phone: 610-584-3201
 TSD Epa Id: PAD085690592
 TSD Date: Not reported
 TSD Facility Name: REPUBLIC ENVIRONMENTAL SYSTEMS OF PA INC
 TSD Facility Address: 2869 SANDSTONE DRIVE
 TSD Facility City: HATFIELD
 TSD Facility State: PA
 Facility Telephone: Not reported
 Page Number: 1
 Line Number: 4
 Waste Number: NONE
 Container Number: 1
 Container Type: Metal drums, barrels, kegs
 Waste Quantity: 400.00
 Unit: Pounds
 Handling Code: Not reported
 TSP EPA Id: Not reported
 Date TSP Sig: Not reported

Manifest Number: 002446446JJK
 Manifest Type: Not reported
 Generator EPA Id: PAD048593537
 Generator Date: 6/29/2007 0:00:00
 Mailing Address: Not reported
 Mailing City,St,Zip: Not reported
 Contact Name: VINCENT P KEIDEL
 Contact Phone: 610-584-3201
 TSD Epa Id: PAD085690592
 TSD Date: Not reported
 TSD Facility Name: REPUBLIC ENVIRONMENTAL SYSTEMS OF PA INC
 TSD Facility Address: 2869 SANDSTONE DRIVE
 TSD Facility City: HATFIELD
 TSD Facility State: PA
 Facility Telephone: Not reported
 Page Number: 1
 Line Number: 2
 Waste Number: D002
 Container Number: 5
 Container Type: Fiberboard or plastic drums, barrels, kegs
 Waste Quantity: 275.00
 Unit: Gallons (liquids only)
 Handling Code: Not reported
 TSP EPA Id: Not reported
 Date TSP Sig: Not reported

Manifest Number: 003221236JJK
 Manifest Type: Not reported
 Generator EPA Id: PAD048593537
 Generator Date: 9/28/2007 0:00:00
 Mailing Address: Not reported

MAP FINDINGS
FOCUS MAP 17

Map ID Site Database(s) EPA ID Number

PALMER INTL INC (Continued)

1000297694

Mailing City,St,Zip: Not reported
Contact Name: VINCENT P KEIDEL
Contact Phone: 610-584-3201
TSD Epa Id: PAD085690592
TSD Date: Not reported
TSD Facility Name: REPUBLIC ENVIRONMENTAL SYSTEMS OF PA INC
TSD Facility Address: 2869 SANDSTONE DRIVE
TSD Facility City: HATFIELD
TSD Facility State: PA
Facility Telephone: Not reported
Page Number: 1
Line Number: 2
Waste Number: F005
Container Number: 1
Container Type: Metal drums, barrels, kegs
Waste Quantity: 300.00
Unit: Pounds
Handling Code: Not reported
TSP EPA Id: Not reported
Date TSP Sig: Not reported

Manifest Number: 003221236JJK
Manifest Type: Not reported
Generator EPA Id: PAD048593537
Generator Date: 9/28/2007 0:00:00
Mailing Address: Not reported
Mailing City,St,Zip: Not reported
Contact Name: VINCENT P KEIDEL
Contact Phone: 610-584-3201
TSD Epa Id: PAD085690592
TSD Date: Not reported
TSD Facility Name: REPUBLIC ENVIRONMENTAL SYSTEMS OF PA INC
TSD Facility Address: 2869 SANDSTONE DRIVE
TSD Facility City: HATFIELD
TSD Facility State: PA
Facility Telephone: Not reported
Page Number: 1
Line Number: 2
Waste Number: D001
Container Number: 1
Container Type: Metal drums, barrels, kegs
Waste Quantity: 300.00
Unit: Pounds
Handling Code: Not reported
TSP EPA Id: Not reported
Date TSP Sig: Not reported

[Click this hyperlink](#) while viewing on your computer to access
46 additional PA MANIFEST: record(s) in the EDR Site Report.

MAP FINDINGS
FOCUS MAP 17

Map ID	Site	Database(s)	EPA ID Number
8	PALMER INTERNATIONAL INC 2036 LUCON RD. SKIPPACK PA 19474 SKIPPACK, PA 19474	ICIS	1011607957 N/A
	<p>ICIS:</p> <p>Enforcement Action ID: 03-2002-0234 FRS ID: 110000338000 Program ID: BR PAD048593537 Action Name: PALMER INTERNATIONAL, INC Facility Name: PALMER INTERNATIONAL INC Facility Address: 2036 LUCON RD. SKIPPACK PA 19474 SKIPPACK, Pennsylvania 19474</p> <p>Enforcement Action Type: EPCRA 325 Action For Penalty Facility County: Montgomery EPA Region #: 3</p> <p>Enforcement Action ID: 03-2002-0234 FRS ID: 110000338000 Program ID: RCRAINFO PAD048593537 Action Name: PALMER INTERNATIONAL, INC Facility Name: PALMER INTERNATIONAL INC Facility Address: 2036 LUCON RD. SKIPPACK PA 19474 SKIPPACK, Pennsylvania 19474</p> <p>Enforcement Action Type: EPCRA 325 Action For Penalty Facility County: Montgomery EPA Region #: 3</p> <p>Enforcement Action ID: 03-2002-0234 FRS ID: 110000338000 Program ID: TRIS 19474PLMRNLUCON Action Name: PALMER INTERNATIONAL, INC Facility Name: PALMER INTERNATIONAL INC Facility Address: 2036 LUCON RD. SKIPPACK PA 19474 SKIPPACK, Pennsylvania 19474</p> <p>Enforcement Action Type: EPCRA 325 Action For Penalty Facility County: Montgomery EPA Region #: 3</p> <p>Enforcement Action ID: 03-2002-0234 FRS ID: 110000338000 Program ID: TSCA 200003301 Action Name: PALMER INTERNATIONAL, INC Facility Name: PALMER INTERNATIONAL INC. Facility Address: 2036 LUCON RD. SKIPPACK PA 19474 SKIPPACK, Pennsylvania 19474</p> <p>Enforcement Action Type: EPCRA 325 Action For Penalty Facility County: Montgomery EPA Region #: 3</p> <p>Enforcement Action ID: 03-2002-0234 FRS ID: 110000338000 Program ID: EIS 3906111 Action Name: PALMER INTERNATIONAL, INC Facility Name: PALMER PROD INC/SKIPPACK Facility Address: 2036 LUCON RD. SKIPPACK PA 19474 SKIPPACK, Pennsylvania 19474</p> <p>Enforcement Action Type: EPCRA 325 Action For Penalty Facility County: Montgomery EPA Region #: 3</p>		

MAP FINDINGS
FOCUS MAP 17

Map ID	Site	Database(s)	EPA ID Number
--------	------	-------------	---------------

PALMER INTERNATIONAL INC (Continued)

1011607957

Enforcement Action ID: 03-2002-0234
 FRS ID: 110000338000
 Program ID: AIRS/AFS 4209100105
 Action Name: PALMER INTERNATIONAL, INC
 Facility Name: PALMER INTL INC/SKIPPACK
 Facility Address: 2036 LUCON RD. SKIPPACK PA 19474
 SKIPPACK, Pennsylvania 19474
 Enforcement Action Type: EPCRA 325 Action For Penalty
 Facility County: Montgomery
 EPA Region #: 3

Enforcement Action ID: 03-2002-0234
 FRS ID: 110000338000
 Program ID: NEI NTIPAT\$2169
 Action Name: PALMER INTERNATIONAL, INC
 Facility Name: PALMER INTL. INC.
 Facility Address: 2036 LUCON RD. SKIPPACK PA 19474
 SKIPPACK, Pennsylvania 19474
 Enforcement Action Type: EPCRA 325 Action For Penalty
 Facility County: Montgomery
 EPA Region #: 3

Enforcement Action ID: 03-2002-0234
 FRS ID: 110000338000
 Program ID: NCDB C03#EP-03-2002-0234
 Action Name: PALMER INTERNATIONAL, INC
 Facility Name: PALMER INTERNATIONAL, INC.
 Facility Address: 2036 LUCON RD. SKIPPACK PA 19474
 SKIPPACK, Pennsylvania 19474
 Enforcement Action Type: EPCRA 325 Action For Penalty
 Facility County: Montgomery
 EPA Region #: 3

Enforcement Action ID: 03-2002-0234
 FRS ID: 110000338000
 Program ID: TSCA 100600464
 Action Name: PALMER INTERNATIONAL, INC
 Facility Name: PALMER INTERNATIONAL, INC. - SKIPPACK FACILITY
 Facility Address: 2036 LUCON RD. SKIPPACK PA 19474
 SKIPPACK, Pennsylvania 19474
 Enforcement Action Type: EPCRA 325 Action For Penalty
 Facility County: Montgomery
 EPA Region #: 3

Enforcement Action ID: 03-2002-0234
 FRS ID: 110000338000
 Program ID: PA-EFACTS 458565
 Action Name: PALMER INTERNATIONAL, INC
 Facility Name: PALMER INTL
 Facility Address: 2036 LUCON RD. SKIPPACK PA 19474
 SKIPPACK, Pennsylvania 19474
 Enforcement Action Type: EPCRA 325 Action For Penalty
 Facility County: Montgomery
 EPA Region #: 3

Enforcement Action ID: 03-2002-0234
 FRS ID: 110000338000

MAP FINDINGS
FOCUS MAP 17

Map ID	Site	Database(s)	EPA ID Number
--------	------	-------------	---------------

PALMER INTERNATIONAL INC (Continued)

1011607957

Program ID: FRS 110000338000
 Action Name: PALMER INTERNATIONAL, INC
 Facility Name: PALMER INTL INC
 Facility Address: 2036 LUCON RD. SKIPPACK PA 19474
 SKIPPACK, Pennsylvania 19474
 Enforcement Action Type: EPCRA 325 Action For Penalty
 Facility County: Montgomery
 EPA Region #: 3

Enforcement Action ID: 03-2002-0234
 FRS ID: 110000338000
 Program ID: NEI NEIPAT\$2169
 Action Name: PALMER INTERNATIONAL, INC
 Facility Name: Not reported
 Facility Address: 2036 LUCON RD. SKIPPACK PA 19474
 SKIPPACK, Pennsylvania 19474
 Enforcement Action Type: EPCRA 325 Action For Penalty
 Facility County: Montgomery
 EPA Region #: 3

Program ID: AIRS/AFS 4209100105
 Facility Name: PALMER INTL INC
 Address: 2036 LUCON RD.
 Tribal Indicator: N
 Fed Facility: No
 NAIC Code: Not reported
 SIC Code: 2822
 Latitude: 40.237164
 Longitude: -75.413607

Program ID: BR PAD048593537
 Facility Name: PALMER INTL INC
 Address: 2036 LUCON RD.
 Tribal Indicator: N
 Fed Facility: No
 NAIC Code: Not reported
 SIC Code: 2822
 Latitude: 40.237164
 Longitude: -75.413607

Program ID: EIS 3906111
 Facility Name: PALMER INTL INC
 Address: 2036 LUCON RD.
 Tribal Indicator: N
 Fed Facility: No
 NAIC Code: Not reported
 SIC Code: 2822
 Latitude: 40.237164
 Longitude: -75.413607

Program ID: FRS 110000338000
 Facility Name: PALMER INTL INC
 Address: 2036 LUCON RD.
 Tribal Indicator: N
 Fed Facility: No
 NAIC Code: Not reported

MAP FINDINGS
FOCUS MAP 17

Map ID	Site	Database(s)	EPA ID Number
--------	------	-------------	---------------

PALMER INTERNATIONAL INC (Continued)

1011607957

SIC Code: 2822
Latitude: 40.237164
Longitude: -75.413607

Program ID: NCDB C03#EP-03-2002-0234
Facility Name: PALMER INTL INC
Address: 2036 LUCON RD.
Tribal Indicator: N
Fed Facility: No
NAIC Code: Not reported
SIC Code: 2822
Latitude: 40.237164
Longitude: -75.413607

Program ID: NEI NEIPAT\$2169
Facility Name: PALMER INTL INC
Address: 2036 LUCON RD.
Tribal Indicator: N
Fed Facility: No
NAIC Code: Not reported
SIC Code: 2822
Latitude: 40.237164
Longitude: -75.413607

Program ID: NEI NTIPAT\$2169
Facility Name: PALMER INTL INC
Address: 2036 LUCON RD.
Tribal Indicator: N
Fed Facility: No
NAIC Code: Not reported
SIC Code: 2822
Latitude: 40.237164
Longitude: -75.413607

Program ID: PA-EFACTS 458565
Facility Name: PALMER INTL INC
Address: 2036 LUCON RD.
Tribal Indicator: N
Fed Facility: No
NAIC Code: Not reported
SIC Code: 2822
Latitude: 40.237164
Longitude: -75.413607

Program ID: RCRAINFO PAD048593537
Facility Name: PALMER INTL INC
Address: 2036 LUCON RD.
Tribal Indicator: N
Fed Facility: No
NAIC Code: Not reported
SIC Code: 2822
Latitude: 40.237164
Longitude: -75.413607

Program ID: TRIS 19474PLMRNLUCON
Facility Name: PALMER INTL INC
Address: 2036 LUCON RD.

MAP FINDINGS
FOCUS MAP 17

Map ID	Site	Database(s)	EPA ID Number
--------	------	-------------	---------------

PALMER INTERNATIONAL INC (Continued)

1011607957

Tribal Indicator:	N
Fed Facility:	No
NAIC Code:	Not reported
SIC Code:	2822
Latitude:	40.237164
Longitude:	-75.413607
Program ID:	TSCA 100600464
Facility Name:	PALMER INTL INC
Address:	2036 LUCON RD.
Tribal Indicator:	N
Fed Facility:	No
NAIC Code:	Not reported
SIC Code:	2822
Latitude:	40.237164
Longitude:	-75.413607
Program ID:	TSCA 200003301
Facility Name:	PALMER INTL INC
Address:	2036 LUCON RD.
Tribal Indicator:	N
Fed Facility:	No
NAIC Code:	Not reported
SIC Code:	2822
Latitude:	40.237164
Longitude:	-75.413607

8

**PALMER INTL
2036 LUCON RD
SKIPPACK, PA 19474**

**PA AST A100277653
N/A**

AST:

Mailing Name:	PALMER INTL INC
Mailing Address:	PO BOX 8
Mailing Address:	Not reported
Mailing City,St,Zip:	WORCESTER, PA 19490-0008
Municipality:	Skippack
Client Id:	176988
Site ID:	458565
Other Id:	46-13434
2nd Facility Addr:	Not reported
Region Code:	4100
Region Code Name:	EP SE Rgnl Off Norristown
Tank Code:	AST
Tank Seq Num:	001A
Tank Capacity:	10000
Date Installed:	11/01/1992
Substance:	Other
Tank Status:	Currently In Use
Inspection Code:	In Service
Tank Last Inspected:	10/30/2002
Registration Expiration Date:	02/04/2012
Mailing Name:	PALMER INTL INC
Mailing Address:	PO BOX 8
Mailing Address:	Not reported
Mailing City,St,Zip:	WORCESTER, PA 19490-0008
Municipality:	Skippack

MAP FINDINGS
FOCUS MAP 17

Map ID	Site	Database(s)	EPA ID Number
--------	------	-------------	---------------

PALMER INTL (Continued)

A100277653

Client Id: 176988
 Site ID: 458565
 Other Id: 46-13434
 2nd Facility Addr: Not reported
 Region Code: 4100
 Region Code Name: EP SE Rgnl Off Norristown
 Tank Code: AST
 Tank Seq Num: 004A
 Tank Capacity: 10000
 Date Installed: 03/11/1996
 Substance: Hazardous Substance
 Tank Status: Currently In Use
 Inspection Code: In Service
 Tank Last Inspected: 10/30/2002
 Registration Expiration Date: 02/04/2012

8

**PALMER INTL INC/SKIPPACK
2036 LUCON RD
SKIPPACK, PA 19474**

**PA NPDES S107692487
PA AIRS N/A**

NPDES:

Permit Number: PA0054895
 Permit Name: PALMER INTL INC
 Effective Date: 06/01/2011
 Expiration Date: 05/31/2016
 Receiving Waters: Unnamed Tributary To Skippack Creek
 Current Major Minor Status: Minor
 Total App. Design Flow (MGD): Not reported
 Cognizant Official: Not reported
 Cognizant Official Telephone: Not reported
 Permit Street Address: 2036 LUCON RD
 Permit City/State/Zip: SKIPPACK, PA 19474

AIRS:

Primary Facility ID: 2501
 Contact Name: VINCENT P KEIDEL
 Contact Phone: 6105843201
 Particulate Matter: 0.385
 Nitrogen Oxides: 3.46
 Sulfur Oxides: 6.644
 Volatile Organic Compound: 14.49
 Carbon Monoxide: 32.58
 Facility County Code: 46
 Lat/Long: Not reported
 NAICS Code: Not reported
 SIC Code: Not reported
 Year: 2007

Primary Facility ID: 2501
 Contact Name: VINCENT P KEIDEL
 Contact Phone: 6105843201
 Particulate Matter: 0.27
 Nitrogen Oxides: 2.703
 Sulfur Oxides: 7.069
 Volatile Organic Compound: 12.2347
 Carbon Monoxide: 29.748
 Facility County Code: Not reported

MAP FINDINGS
FOCUS MAP 17

Map ID	Site	Database(s)	EPA ID Number
--------	------	-------------	---------------

PALMER INTL INC/SKIPPACK (Continued)

S107692487

Lat/Long:	Not reported
NAICS Code:	Not reported
SIC Code:	Not reported
Year:	2008
Primary Facility ID:	2501
Contact Name:	VINCENT P KEIDEL
Contact Phone:	6105843201
Particulate Matter:	0.2635
Nitrogen Oxides:	2.4935
Sulfur Oxides:	5.0344
Volatile Organic Compound:	8.2777
Carbon Monoxide:	13.2326
Facility County Code:	Not reported
Lat/Long:	401210.3155 / -752038.5075
NAICS Code:	325211
SIC Code:	2821
Year:	2009

**8 PALMER INTERNATIONAL - SKIPPACK FACILITY
2036 LUCON ROAD
SKIPPACK, PA 19474**

**TSCA 1007089462
N/A**

[Click this hyperlink](#) while viewing on your computer to access additional TSCA detail in the EDR Site Report.

**9 HAINES & KIBBLEHOUSE
2052 LUCON ROAD SKIPPACK PA 19474
SKIPPACK, PA 19474**

**ICIS 1011610636
N/A**

ICIS:

Enforcement Action ID:	03-2000-0110
FRS ID:	110007762359
Program ID:	RCRAINFO PAD044554731
Action Name:	HAINES AND KIBBLEHOUSE, INC.
Facility Name:	HAINES & KIBBLEHOUSE INC
Facility Address:	2052 LUCON ROAD SKIPPACK PA 19474 SKIPPACK, Pennsylvania 19474
Enforcement Action Type:	CWA 309G2A AO For Class I Penalties
Facility County:	Montgomery
EPA Region #:	3
Enforcement Action ID:	03-2000-0110
FRS ID:	110007762359
Program ID:	FRS 110007762359
Action Name:	HAINES AND KIBBLEHOUSE, INC.
Facility Name:	HAINES & KIBBLEHOUSE
Facility Address:	2052 LUCON ROAD SKIPPACK PA 19474 SKIPPACK, Pennsylvania 19474
Enforcement Action Type:	CWA 309G2A AO For Class I Penalties
Facility County:	Montgomery
EPA Region #:	3

MAP FINDINGS
FOCUS MAP 17

Map ID	Site	Database(s)	EPA ID Number
--------	------	-------------	---------------

HAINES & KIBBLEHOUSE (Continued)

1011610636

Program ID: FRS 110007762359
 Facility Name: HAINES & KIBBLEHOUSE
 Address: 2052 LUCON ROAD
 Tribal Indicator: N
 Fed Facility: No
 NAIC Code: Not reported
 SIC Code: 1422
 Latitude: 40.238117
 Longitude: -75.412606

Program ID: FRS 110007762359
 Facility Name: HAINES & KIBBLEHOUSE
 Address: 2052 LUCON ROAD
 Tribal Indicator: N
 Fed Facility: No
 NAIC Code: Not reported
 SIC Code: 1611
 Latitude: 40.238117
 Longitude: -75.412606

Program ID: FRS 110007762359
 Facility Name: HAINES & KIBBLEHOUSE
 Address: 2052 LUCON ROAD
 Tribal Indicator: N
 Fed Facility: No
 NAIC Code: Not reported
 SIC Code: 1794
 Latitude: 40.238117
 Longitude: -75.412606

Program ID: RCRAINFO PAD044554731
 Facility Name: HAINES & KIBBLEHOUSE
 Address: 2052 LUCON ROAD
 Tribal Indicator: N
 Fed Facility: No
 NAIC Code: Not reported
 SIC Code: 1422
 Latitude: 40.238117
 Longitude: -75.412606

Program ID: RCRAINFO PAD044554731
 Facility Name: HAINES & KIBBLEHOUSE
 Address: 2052 LUCON ROAD
 Tribal Indicator: N
 Fed Facility: No
 NAIC Code: Not reported
 SIC Code: 1611
 Latitude: 40.238117
 Longitude: -75.412606

Program ID: RCRAINFO PAD044554731
 Facility Name: HAINES & KIBBLEHOUSE
 Address: 2052 LUCON ROAD
 Tribal Indicator: N
 Fed Facility: No
 NAIC Code: Not reported
 SIC Code: 1794

MAP FINDINGS
FOCUS MAP 17

Map ID	Site	Database(s)	EPA ID Number
--------	------	-------------	---------------

HAINES & KIBBLEHOUSE (Continued)

1011610636

Latitude: 40.238117
Longitude: -75.412606

9

**SKIPPACK AVIATION
2052 LUCON RD
SKIPPACK, PA 19474**

**PA AST A100247461
N/A**

AST:

Mailing Name: HAINES & KIBBLEHOUSE INC
Mailing Address: PO BOX 196
Mailing Address: 2052 LUCON RD
Mailing City,St,Zip: SKIPPACK, PA 19474-0196
Municipality: Skippack
Client Id: 183496
Site ID: 583913
Other Id: 46-13625
2nd Facility Addr: Not reported
Region Code: 4100
Region Code Name: EP SE Rgnl Off Norristown
Tank Code: AST
Tank Seq Num: 002A
Tank Capacity: 10000
Date Installed: 08/01/1995
Substance: Gasoline
Tank Status: Currently In Use
Inspection Code: In Service
Tank Last Inspected: 02/07/2006
Registration Expiration Date: 02/04/2012

Mailing Name: HAINES & KIBBLEHOUSE INC
Mailing Address: PO BOX 196
Mailing Address: 2052 LUCON RD
Mailing City,St,Zip: SKIPPACK, PA 19474-0196
Municipality: Skippack
Client Id: 183496
Site ID: 583913
Other Id: 46-13625
2nd Facility Addr: Not reported
Region Code: 4100
Region Code Name: EP SE Rgnl Off Norristown
Tank Code: AST
Tank Seq Num: 001A
Tank Capacity: 12000
Date Installed: 08/01/1995
Substance: Diesel Fuel
Tank Status: Currently In Use
Inspection Code: In Service
Tank Last Inspected: 02/07/2006
Registration Expiration Date: 02/04/2012

Mailing Name: HAINES & KIBBLEHOUSE INC
Mailing Address: PO BOX 196
Mailing Address: 2052 LUCON RD
Mailing City,St,Zip: SKIPPACK, PA 19474-0196
Municipality: Skippack
Client Id: 183496
Site ID: 583913
Other Id: 46-13625

MAP FINDINGS
FOCUS MAP 17

Map ID	Site	Database(s)	EPA ID Number
--------	------	-------------	---------------

SKIPPACK AVIATION (Continued)

A100247461

2nd Facility Addr: Not reported
 Region Code: 4100
 Region Code Name: EP SE Rgnl Off Norristown
 Tank Code: AST
 Tank Seq Num: 003A
 Tank Capacity: 5000
 Date Installed: 02/04/2002
 Substance: Diesel Fuel
 Tank Status: Currently In Use
 Inspection Code: In Service
 Tank Last Inspected: 02/07/2006
 Registration Expiration Date: 02/04/2012

Mailing Name: SKIPPACK AVIATION LLC
 Mailing Address: PO BOX 196
 Mailing Address: Not reported
 Mailing City,St,Zip: SKIPPACK, PA 19474
 Municipality: Skippack
 Client Id: 202736
 Site ID: 605224
 Other Id: 46-38547
 2nd Facility Addr: Not reported
 Region Code: 4100
 Region Code Name: EP SE Rgnl Off Norristown
 Tank Code: AST
 Tank Seq Num: 001A
 Tank Capacity: 10000
 Date Installed: 08/28/2002
 Substance: Aviation Gasoline
 Tank Status: Currently In Use
 Inspection Code: Not reported
 Tank Last Inspected: Not reported
 Registration Expiration Date: 02/04/2012

9

**HAINES & KIBBLEHOUSE
2052 LUCON RD
SKIPPACK, PA 19474**

**PA UST U004154010
N/A**

UST:
 Region: EP SE Rgnl Off Norristown
 Site ID: 583913
 Other Id: 46-13625
 2nd Facility Addr: Not reported
 Municipality Name: Skippack
 Client Id Number: 183496
 Mailing Name: HAINES & KIBBLEHOUSE INC
 Mailing Address: PO BOX 196
 Mailing Address 2: 2052 LUCON RD
 Mailing City,St,Zip: SKIPPACK, PA 19474-0196
 Registration Expiration Date: 02/04/2012

Tank Seq No: 006
 Tank Code: UST
 Date Installed: 07/12/1999
 Capacity: 2000
 Substance: Used Oil
Tank Status: Currently In Use
 Inspection Code: FOI

MAP FINDINGS
FOCUS MAP 17

Map ID	Site	Database(s)	EPA ID Number
	HAINES & KIBBLEHOUSE (Continued)		U004154010
	Tank Last Dt Inspected: 02/22/2010		
9	HAINES & KIBBLEHOUSE, INC. 2052 LUCON ROAD SKIPPACK, PA 19474	MLTS	1010783458 N/A
	MLTS: License Number: 37-20809-02 First License Date: 3/31/2008 License Date: 3/31/2008 Lic. Expiration Date: 8/31/2015 Contact Name: JOSEPH PYOTT Contact Phone: Not reported Institution Code: 20809 Department/Bldg: ::P.O. BOX 196 States Allowing Use: Not reported Store Material Use: Not reported Redistribution Use: Not reported Incinerate Use: Not reported Burial Use: Not reported Last Inspection Date: Not reported Next Inspection Date: Not reported Licensee Contact: RISK MGR. & RSO Inspector Name: Not reported		
9	HAINES & KIBBLEHOUSE 2052 LUCON ROAD SKIPPACK, PA 19474	RCRA-SQG MLTS FINDS PA LUST RI MANIFEST PA MANIFEST	1000313565 PAD044554731
	RCRA-SQG: Date form received by agency: 10/22/2008 Facility name: HAINES & KIBBLEHOUSE INC Facility address: 2052 LUCON RD SKIPPACK, PA 19474 EPA ID: PAD044554731 Contact: Not reported Contact address: Not reported Contact country: Not reported Contact telephone: Not reported Contact email: Not reported EPA Region: 03 Land type: Other land type Classification: Small Small Quantity Generator Description: Handler: generates more than 100 and less than 1000 kg of hazardous waste during any calendar month and accumulates less than 6000 kg of hazardous waste at any time; or generates 100 kg or less of hazardous waste during any calendar month, and accumulates more than 1000 kg of hazardous waste at any time		
	Handler Activities Summary: U.S. importer of hazardous waste: No Mixed waste (haz. and radioactive): No		

MAP FINDINGS
FOCUS MAP 17

Map ID Site Database(s) EPA ID Number

HAINES & KIBBLEHOUSE (Continued)

1000313565

Recycler of hazardous waste: No
Transporter of hazardous waste: No
Treater, storer or disposer of HW: No
Underground injection activity: No
On-site burner exemption: No
Furnace exemption: No
Used oil fuel burner: No
Used oil processor: No
User oil refiner: No
Used oil fuel marketer to burner: No
Used oil Specification marketer: No
Used oil transfer facility: No
Used oil transporter: No

Historical Generators:

Date form received by agency: 11/07/2007
Facility name: HAINES & KIBBLEHOUSE INC
Classification: Small Quantity Generator

Date form received by agency: 07/30/2001
Facility name: HAINES & KIBBLEHOUSE INC
Classification: Large Quantity Generator

Date form received by agency: 07/30/2001
Facility name: HAINES & KIBBLEHOUSE INC
Classification: Small Quantity Generator

Date form received by agency: 02/04/1981
Facility name: HAINES & KIBBLEHOUSE INC
Classification: Large Quantity Generator

Facility Has Received Notices of Violations:

Regulation violated: SR - 25 pa code 262.20(a)
Area of violation: Generators - Manifest
Date violation determined: 07/20/1998
Date achieved compliance: 10/09/1998
Violation lead agency: State
Enforcement action: Not reported
Enforcement action date: Not reported
Enf. disposition status: Not reported
Enf. disp. status date: Not reported
Enforcement lead agency: Not reported
Proposed penalty amount: 0
Final penalty amount: 0
Paid penalty amount: 0

Regulation violated: SR - 265.194(d) - 262.34(a)(4)
Area of violation: Generators - Pre-transport
Date violation determined: 07/20/1998
Date achieved compliance: 10/09/1998
Violation lead agency: State
Enforcement action: Not reported
Enforcement action date: Not reported
Enf. disposition status: Not reported
Enf. disp. status date: Not reported
Enforcement lead agency: Not reported

MAP FINDINGS
FOCUS MAP 17

Map ID	Site	Database(s)	EPA ID Number
--------	------	-------------	---------------

HAINES & KIBBLEHOUSE (Continued)

1000313565

Proposed penalty amount: 0

Final penalty amount: 0

Paid penalty amount: 0

Regulation violated: SR - 25 pa code 265.195(a)

Area of violation: Generators - Pre-transport

Date violation determined: 07/20/1998

Date achieved compliance: 10/09/1998

Violation lead agency: State

Enforcement action: Not reported

Enforcement action date: Not reported

Enf. disposition status: Not reported

Enf. disp. status date: Not reported

Enforcement lead agency: Not reported

Proposed penalty amount: 0

Final penalty amount: 0

Paid penalty amount: 0

Evaluation Action Summary:

Evaluation date: 05/11/2005

Evaluation: COMPLIANCE EVALUATION INSPECTION ON-SITE

Area of violation: Not reported

Date achieved compliance: Not reported

Evaluation lead agency: State

Evaluation date: 06/15/2001

Evaluation: COMPLIANCE EVALUATION INSPECTION ON-SITE

Area of violation: Not reported

Date achieved compliance: Not reported

Evaluation lead agency: State

Evaluation date: 10/09/1998

Evaluation: COMPLIANCE EVALUATION INSPECTION ON-SITE

Area of violation: Generators - Manifest

Date achieved compliance: 10/09/1998

Evaluation lead agency: State

Evaluation date: 10/09/1998

Evaluation: COMPLIANCE EVALUATION INSPECTION ON-SITE

Area of violation: Generators - Pre-transport

Date achieved compliance: 10/09/1998

Evaluation lead agency: State

Evaluation date: 07/20/1998

Evaluation: COMPLIANCE EVALUATION INSPECTION ON-SITE

Area of violation: Generators - Manifest

Date achieved compliance: 10/09/1998

Evaluation lead agency: State

Evaluation date: 07/20/1998

Evaluation: COMPLIANCE EVALUATION INSPECTION ON-SITE

Area of violation: Generators - Pre-transport

Date achieved compliance: 10/09/1998

Evaluation lead agency: State

Evaluation date: 03/09/1998

Evaluation: COMPLIANCE EVALUATION INSPECTION ON-SITE

MAP FINDINGS
FOCUS MAP 17

Map ID Site Database(s) EPA ID Number

HAINES & KIBBLEHOUSE (Continued)

1000313565

Area of violation: Not reported
Date achieved compliance: Not reported
Evaluation lead agency: State

MLTS:

License Number: 37-20809-01
First License Date: 6/9/1990
License Date: 3/31/2008
Lic. Expiration Date: 8/31/2015
Contact Name: JOSEPH F PYOTT
Contact Phone: 610-584-8500
Institution Code: 20809
Department/Bldg: ::P.O. BOX 196
States Allowing Use: Not reported
Store Material Use: No
Redistribution Use: No
Incinerate Use: No
Burial Use: No
Last Inspection Date: 10/1/2008
Next Inspection Date: 10/1/2013
Licensee Contact: RISK MGR/RSO
Inspector Name: JOSEPH PYOTT

FINDS:

Registry ID: 110007762359

Environmental Interest/Information System

RCRAInfo is a national information system that supports the Resource Conservation and Recovery Act (RCRA) program through the tracking of events and activities related to facilities that generate, transport, and treat, store, or dispose of hazardous waste. RCRAInfo allows RCRA program staff to track the notification, permit, compliance, and corrective action activities required under RCRA.

ICIS (Integrated Compliance Information System) is the Integrated Compliance Information System and provides a database that, when complete, will contain integrated Enforcement and Compliance information across most of EPA's programs. The vision for ICIS is to replace EPA's independent databases that contain Enforcement data with a single repository for that information. Currently, ICIS contains all Federal Administrative and Judicial enforcement actions. This information is maintained in ICIS by EPA in the Regional offices and it Headquarters. A future release of ICIS will replace the Permit Compliance System (PCS) which supports the NPDES and will integrate that information with Federal actions already in the system. ICIS also has the capability to track other activities occurring in the Region that support Compliance and Enforcement programs. These include; Incident Tracking, Compliance Assistance, and Compliance Monitoring.

LUST:

Region: LUST
Facility Id: 46-13625
Facility Address2: Not reported
Facility Type: Underground Storage Tank Containing Petroleum
Facility Status: Cleanup Completed

MAP FINDINGS
FOCUS MAP 17

Map ID Site Database(s) EPA ID Number

HAINES & KIBBLEHOUSE (Continued)

1000313565

Status Date: 05/19/1997
Release Date: 08/05/1989
Source Cause Desc: Not reported

MANIFEST:

GEN Cert Date: 9/2/2010
Transporter Recpt Date: 9/2/2010
Number Of Containers: 3
Container Type: DM
Waste Code1: Not reported
Waste Code2: Not reported
Waste Code3: Not reported
Comment: Not reported
Fee Exempt Code: Not reported
TSD Name: SAFETY-KLEEN SYSTEMS, INC
TSD ID: RID084802842
TSD Date: 9/14/2011
Date Imported: 6/17/2011 12:04:17 PM
Transporter 2 Name: 9/13/2010
Transporter 2 ID: NJD046555033
Manifest Docket Number: 002289568SKS
Waste Description: USED CLEANING COMPOUNDS, NOIBN (NOT USDOT OR USEPA REGULATED) AQ PW SOLUT
Quantity: 75
WT/Vol Units: P
Item Number: 1
Transporter Name: SAFETY-KLEEN SYSTEMS, INC.
Transporter EPA ID: TXR000050930
GEN Cert Date: 9/2/2010
Transporter Recpt Date: 9/2/2010
Transporter 2 Recpt Date: 9/13/2010
TSD Recpt Date: 9/14/2011
EPA ID: PAD044554731
Transporter 2 ID: NJD046555033

PA MANIFEST:

Manifest Number: 000051436SKS
Manifest Type: Not reported
Generator EPA Id: PAD044554731
Generator Date: 6/8/2007 0:00:00
Mailing Address: Not reported
Mailing City,St,Zip: Not reported
Contact Name: RON LANDIS
Contact Phone: 610-584-8500
TSD Epa Id: ILD980613913
TSD Date: Not reported
TSD Facility Name: SAFETY KLEEN CORP
TSD Facility Address: 633 E 138TH ST
TSD Facility City: DOLTON
TSD Facility State: IL
Facility Telephone: Not reported
Page Number: 1
Line Number: 1
Waste Number: D007
Container Number: 1
Container Type: Metal drums, barrels, kegs

MAP FINDINGS
FOCUS MAP 17

Map ID Site Database(s) EPA ID Number

HAINES & KIBBLEHOUSE (Continued)

1000313565

Waste Quantity:	400.00
Unit:	Pounds
Handling Code:	Not reported
TSP EPA Id:	Not reported
Date TSP Sig:	Not reported
Manifest Number:	000057497SKS
Manifest Type:	Not reported
Generator EPA Id:	PAD044554731
Generator Date:	8/14/2007 0:00:00
Mailing Address:	Not reported
Mailing City,St,Zip:	Not reported
Contact Name:	RON LANDIS
Contact Phone:	610-584-8500
TSD Epa Id:	ILD980613913
TSD Date:	Not reported
TSD Facility Name:	SAFETY KLEEN CORP
TSD Facility Address:	633 E 138TH ST
TSD Facility City:	DOLTON
TSD Facility State:	IL
Facility Telephone:	Not reported
Page Number:	1
Line Number:	3
Waste Number:	F003
Container Number:	2
Container Type:	Metal drums, barrels, kegs
Waste Quantity:	224.00
Unit:	Pounds
Handling Code:	Not reported
TSP EPA Id:	Not reported
Date TSP Sig:	Not reported
Manifest Number:	000057497SKS
Manifest Type:	Not reported
Generator EPA Id:	PAD044554731
Generator Date:	8/14/2007 0:00:00
Mailing Address:	Not reported
Mailing City,St,Zip:	Not reported
Contact Name:	RON LANDIS
Contact Phone:	610-584-8500
TSD Epa Id:	ILD980613913
TSD Date:	Not reported
TSD Facility Name:	SAFETY KLEEN CORP
TSD Facility Address:	633 E 138TH ST
TSD Facility City:	DOLTON
TSD Facility State:	IL
Facility Telephone:	Not reported
Page Number:	1
Line Number:	3
Waste Number:	F005
Container Number:	2
Container Type:	Metal drums, barrels, kegs
Waste Quantity:	224.00
Unit:	Pounds
Handling Code:	Not reported
TSP EPA Id:	Not reported
Date TSP Sig:	Not reported

MAP FINDINGS
FOCUS MAP 17

Map ID Site Database(s) EPA ID Number

HAINES & KIBBLEHOUSE (Continued)

1000313565

Manifest Number: 000057497SKS
 Manifest Type: Not reported
 Generator EPA Id: PAD044554731
 Generator Date: 8/14/2007 0:00:00
 Mailing Address: Not reported
 Mailing City,St,Zip: Not reported
 Contact Name: RON LANDIS
 Contact Phone: 610-584-8500
 TSD Epa Id: ILD980613913
 TSD Date: Not reported
 TSD Facility Name: SAFETY KLEEN CORP
 TSD Facility Address: 633 E 138TH ST
 TSD Facility City: DOLTON
 TSD Facility State: IL
 Facility Telephone: Not reported
 Page Number: 1
 Line Number: 1
 Waste Number: D007
 Container Number: 1
 Container Type: Metal drums, barrels, kegs
 Waste Quantity: 400.00
 Unit: Pounds
 Handling Code: Not reported
 TSP EPA Id: Not reported
 Date TSP Sig: Not reported

Manifest Number: 000057497SKS
 Manifest Type: Not reported
 Generator EPA Id: PAD044554731
 Generator Date: 8/14/2007 0:00:00
 Mailing Address: Not reported
 Mailing City,St,Zip: Not reported
 Contact Name: RON LANDIS
 Contact Phone: 610-584-8500
 TSD Epa Id: ILD980613913
 TSD Date: Not reported
 TSD Facility Name: SAFETY KLEEN CORP
 TSD Facility Address: 633 E 138TH ST
 TSD Facility City: DOLTON
 TSD Facility State: IL
 Facility Telephone: Not reported
 Page Number: 1
 Line Number: 3
 Waste Number: D001
 Container Number: 2
 Container Type: Metal drums, barrels, kegs
 Waste Quantity: 224.00
 Unit: Pounds
 Handling Code: Not reported
 TSP EPA Id: Not reported
 Date TSP Sig: Not reported

Manifest Number: 000057497SKS
 Manifest Type: Not reported
 Generator EPA Id: PAD044554731
 Generator Date: 8/14/2007 0:00:00
 Mailing Address: Not reported

MAP FINDINGS
FOCUS MAP 17

Map ID Site Database(s) EPA ID Number

HAINES & KIBBLEHOUSE (Continued)

1000313565

Mailing City,St,Zip: Not reported
 Contact Name: RON LANDIS
 Contact Phone: 610-584-8500
 TSD Epa Id: ILD980613913
 TSD Date: Not reported
 TSD Facility Name: SAFETY KLEEN CORP
 TSD Facility Address: 633 E 138TH ST
 TSD Facility City: DOLTON
 TSD Facility State: IL
 Facility Telephone: Not reported
 Page Number: 1
 Line Number: 3
 Waste Number: D018
 Container Number: 2
 Container Type: Metal drums, barrels, kegs
 Waste Quantity: 224.00
 Unit: Pounds
 Handling Code: Not reported
 TSP EPA Id: Not reported
 Date TSP Sig: Not reported

Manifest Number: 000072064SKS
 Manifest Type: Not reported
 Generator EPA Id: PAD044554731
 Generator Date: 9/10/2007 0:00:00
 Mailing Address: Not reported
 Mailing City,St,Zip: Not reported
 Contact Name: RON LANDIS
 Contact Phone: 610-584-8500
 TSD Epa Id: ILD980613913
 TSD Date: Not reported
 TSD Facility Name: SAFETY KLEEN CORP
 TSD Facility Address: 633 E 138TH ST
 TSD Facility City: DOLTON
 TSD Facility State: IL
 Facility Telephone: Not reported
 Page Number: 1
 Line Number: 2
 Waste Number: F005
 Container Number: 1
 Container Type: Metal drums, barrels, kegs
 Waste Quantity: 36.00
 Unit: Pounds
 Handling Code: Not reported
 TSP EPA Id: Not reported
 Date TSP Sig: Not reported

Manifest Number: 000072064SKS
 Manifest Type: Not reported
 Generator EPA Id: PAD044554731
 Generator Date: 9/10/2007 0:00:00
 Mailing Address: Not reported
 Mailing City,St,Zip: Not reported
 Contact Name: RON LANDIS
 Contact Phone: 610-584-8500
 TSD Epa Id: ILD980613913
 TSD Date: Not reported

MAP FINDINGS
FOCUS MAP 17

Map ID Site Database(s) EPA ID Number

HAINES & KIBBLEHOUSE (Continued)

1000313565

TSD Facility Name: SAFETY KLEEN CORP
 TSD Facility Address: 633 E 138TH ST
 TSD Facility City: DOLTON
 TSD Facility State: IL
 Facility Telephone: Not reported
 Page Number: 1
 Line Number: 2
 Waste Number: D001
 Container Number: 1
 Container Type: Metal drums, barrels, kegs
 Waste Quantity: 36.00
 Unit: Pounds
 Handling Code: Not reported
 TSP EPA Id: Not reported
 Date TSP Sig: Not reported

Manifest Number: 000072064SKS
 Manifest Type: Not reported
 Generator EPA Id: PAD044554731
 Generator Date: 9/10/2007 0:00:00
 Mailing Address: Not reported
 Mailing City,St,Zip: Not reported
 Contact Name: RON LANDIS
 Contact Phone: 610-584-8500
 TSD Epa Id: ILD980613913
 TSD Date: Not reported
 TSD Facility Name: SAFETY KLEEN CORP
 TSD Facility Address: 633 E 138TH ST
 TSD Facility City: DOLTON
 TSD Facility State: IL
 Facility Telephone: Not reported
 Page Number: 1
 Line Number: 2
 Waste Number: D018
 Container Number: 1
 Container Type: Metal drums, barrels, kegs
 Waste Quantity: 36.00
 Unit: Pounds
 Handling Code: Not reported
 TSP EPA Id: Not reported
 Date TSP Sig: Not reported

Manifest Number: 000072064SKS
 Manifest Type: Not reported
 Generator EPA Id: PAD044554731
 Generator Date: 9/10/2007 0:00:00
 Mailing Address: Not reported
 Mailing City,St,Zip: Not reported
 Contact Name: RON LANDIS
 Contact Phone: 610-584-8500
 TSD Epa Id: ILD980613913
 TSD Date: Not reported
 TSD Facility Name: SAFETY KLEEN CORP
 TSD Facility Address: 633 E 138TH ST
 TSD Facility City: DOLTON
 TSD Facility State: IL
 Facility Telephone: Not reported

MAP FINDINGS
FOCUS MAP 17

Map ID Site Database(s) EPA ID Number

HAINES & KIBBLEHOUSE (Continued)

1000313565

Page Number: 1
 Line Number: 2
 Waste Number: F003
 Container Number: 1
 Container Type: Metal drums, barrels, kegs
 Waste Quantity: 36.00
 Unit: Pounds
 Handling Code: Not reported
 TSP EPA Id: Not reported
 Date TSP Sig: Not reported

Manifest Number: 000072198SKS
 Manifest Type: Not reported
 Generator EPA Id: PAD044554731
 Generator Date: 12/6/2007 0:00:00
 Mailing Address: Not reported
 Mailing City,St,Zip: Not reported
 Contact Name: RON LANDIS
 Contact Phone: 610-584-8500
 TSD Epa Id: ILD980613913
 TSD Date: Not reported
 TSD Facility Name: SAFETY KLEEN CORP
 TSD Facility Address: 633 E 138TH ST
 TSD Facility City: DOLTON
 TSD Facility State: IL
 Facility Telephone: Not reported

Page Number: 1
 Line Number: 1
 Waste Number: D018
 Container Number: 1
 Container Type: Metal drums, barrels, kegs
 Waste Quantity: 220.00
 Unit: Pounds
 Handling Code: Not reported
 TSP EPA Id: Not reported
 Date TSP Sig: Not reported

Manifest Number: 000072198SKS
 Manifest Type: Not reported
 Generator EPA Id: PAD044554731
 Generator Date: 12/6/2007 0:00:00
 Mailing Address: Not reported
 Mailing City,St,Zip: Not reported
 Contact Name: RON LANDIS
 Contact Phone: 610-584-8500
 TSD Epa Id: ILD980613913
 TSD Date: Not reported
 TSD Facility Name: SAFETY KLEEN CORP
 TSD Facility Address: 633 E 138TH ST
 TSD Facility City: DOLTON
 TSD Facility State: IL
 Facility Telephone: Not reported

Page Number: 1
 Line Number: 1
 Waste Number: D001
 Container Number: 1
 Container Type: Metal drums, barrels, kegs

MAP FINDINGS
FOCUS MAP 17

Map ID Site Database(s) EPA ID Number

HAINES & KIBBLEHOUSE (Continued)

1000313565

Waste Quantity:	220.00
Unit:	Pounds
Handling Code:	Not reported
TSP EPA Id:	Not reported
Date TSP Sig:	Not reported
Manifest Number:	000072198SKS
Manifest Type:	Not reported
Generator EPA Id:	PAD044554731
Generator Date:	12/6/2007 0:00:00
Mailing Address:	Not reported
Mailing City,St,Zip:	Not reported
Contact Name:	RON LANDIS
Contact Phone:	610-584-8500
TSD Epa Id:	ILD980613913
TSD Date:	Not reported
TSD Facility Name:	SAFETY KLEEN CORP
TSD Facility Address:	633 E 138TH ST
TSD Facility City:	DOLTON
TSD Facility State:	IL
Facility Telephone:	Not reported
Page Number:	1
Line Number:	1
Waste Number:	F003
Container Number:	1
Container Type:	Metal drums, barrels, kegs
Waste Quantity:	220.00
Unit:	Pounds
Handling Code:	Not reported
TSP EPA Id:	Not reported
Date TSP Sig:	Not reported
Manifest Number:	000072198SKS
Manifest Type:	Not reported
Generator EPA Id:	PAD044554731
Generator Date:	12/6/2007 0:00:00
Mailing Address:	Not reported
Mailing City,St,Zip:	Not reported
Contact Name:	RON LANDIS
Contact Phone:	610-584-8500
TSD Epa Id:	ILD980613913
TSD Date:	Not reported
TSD Facility Name:	SAFETY KLEEN CORP
TSD Facility Address:	633 E 138TH ST
TSD Facility City:	DOLTON
TSD Facility State:	IL
Facility Telephone:	Not reported
Page Number:	1
Line Number:	1
Waste Number:	F005
Container Number:	1
Container Type:	Metal drums, barrels, kegs
Waste Quantity:	220.00
Unit:	Pounds
Handling Code:	Not reported
TSP EPA Id:	Not reported
Date TSP Sig:	Not reported

MAP FINDINGS
FOCUS MAP 17

Map ID Site Database(s) EPA ID Number

HAINES & KIBBLEHOUSE (Continued)

1000313565

Manifest Number: 000072250SKS
 Manifest Type: Not reported
 Generator EPA Id: PAD044554731
 Generator Date: 9/25/2007 0:00:00
 Mailing Address: Not reported
 Mailing City,St,Zip: Not reported
 Contact Name: RON LANDIS
 Contact Phone: 610-584-8500
 TSD Epa Id: ILD980613913
 TSD Date: Not reported
 TSD Facility Name: SAFETY KLEEN CORP
 TSD Facility Address: 633 E 138TH ST
 TSD Facility City: DOLTON
 TSD Facility State: IL
 Facility Telephone: Not reported
 Page Number: 1
 Line Number: 1
 Waste Number: F005
 Container Number: 1
 Container Type: Metal drums, barrels, kegs
 Waste Quantity: 36.00
 Unit: Pounds
 Handling Code: Not reported
 TSP EPA Id: Not reported
 Date TSP Sig: Not reported

Manifest Number: 000072250SKS
 Manifest Type: Not reported
 Generator EPA Id: PAD044554731
 Generator Date: 9/25/2007 0:00:00
 Mailing Address: Not reported
 Mailing City,St,Zip: Not reported
 Contact Name: RON LANDIS
 Contact Phone: 610-584-8500
 TSD Epa Id: ILD980613913
 TSD Date: Not reported
 TSD Facility Name: SAFETY KLEEN CORP
 TSD Facility Address: 633 E 138TH ST
 TSD Facility City: DOLTON
 TSD Facility State: IL
 Facility Telephone: Not reported
 Page Number: 1
 Line Number: 1
 Waste Number: F003
 Container Number: 1
 Container Type: Metal drums, barrels, kegs
 Waste Quantity: 36.00
 Unit: Pounds
 Handling Code: Not reported
 TSP EPA Id: Not reported
 Date TSP Sig: Not reported

Manifest Number: 000072250SKS
 Manifest Type: Not reported
 Generator EPA Id: PAD044554731
 Generator Date: 9/25/2007 0:00:00
 Mailing Address: Not reported

MAP FINDINGS
FOCUS MAP 17

Map ID Site Database(s) EPA ID Number

HAINES & KIBBLEHOUSE (Continued)

1000313565

Mailing City,St,Zip: Not reported
 Contact Name: RON LANDIS
 Contact Phone: 610-584-8500
 TSD Epa Id: ILD980613913
 TSD Date: Not reported
 TSD Facility Name: SAFETY KLEEN CORP
 TSD Facility Address: 633 E 138TH ST
 TSD Facility City: DOLTON
 TSD Facility State: IL
 Facility Telephone: Not reported
 Page Number: 1
 Line Number: 1
 Waste Number: D018
 Container Number: 1
 Container Type: Metal drums, barrels, kegs
 Waste Quantity: 36.00
 Unit: Pounds
 Handling Code: Not reported
 TSP EPA Id: Not reported
 Date TSP Sig: Not reported

Manifest Number: 000072250SKS
 Manifest Type: Not reported
 Generator EPA Id: PAD044554731
 Generator Date: 9/25/2007 0:00:00
 Mailing Address: Not reported
 Mailing City,St,Zip: Not reported
 Contact Name: RON LANDIS
 Contact Phone: 610-584-8500
 TSD Epa Id: ILD980613913
 TSD Date: Not reported
 TSD Facility Name: SAFETY KLEEN CORP
 TSD Facility Address: 633 E 138TH ST
 TSD Facility City: DOLTON
 TSD Facility State: IL
 Facility Telephone: Not reported
 Page Number: 1
 Line Number: 1
 Waste Number: D001
 Container Number: 1
 Container Type: Metal drums, barrels, kegs
 Waste Quantity: 36.00
 Unit: Pounds
 Handling Code: Not reported
 TSP EPA Id: Not reported
 Date TSP Sig: Not reported

Manifest Number: 000084378SKS
 Manifest Type: Not reported
 Generator EPA Id: PAD044554731
 Generator Date: 10/23/2007 0:00:00
 Mailing Address: Not reported
 Mailing City,St,Zip: Not reported
 Contact Name: RON LANDIS
 Contact Phone: 610-584-8500
 TSD Epa Id: ILD980613913
 TSD Date: Not reported

MAP FINDINGS
FOCUS MAP 17

Map ID	Site	Database(s)	EPA ID Number
--------	------	-------------	---------------

HAINES & KIBBLEHOUSE (Continued)

1000313565

TSD Facility Name: SAFETY KLEEN CORP
 TSD Facility Address: 633 E 138TH ST
 TSD Facility City: DOLTON
 TSD Facility State: IL
 Facility Telephone: Not reported
 Page Number: 1
 Line Number: 1
 Waste Number: F003
 Container Number: 1
 Container Type: Metal drums, barrels, kegs
 Waste Quantity: 36.00
 Unit: Pounds
 Handling Code: Not reported
 TSP EPA Id: Not reported
 Date TSP Sig: Not reported

Manifest Number: 000084378SKS
 Manifest Type: Not reported
 Generator EPA Id: PAD044554731
 Generator Date: 10/23/2007 0:00:00
 Mailing Address: Not reported
 Mailing City,St,Zip: Not reported
 Contact Name: RON LANDIS
 Contact Phone: 610-584-8500
 TSD Epa Id: ILD980613913
 TSD Date: Not reported
 TSD Facility Name: SAFETY KLEEN CORP
 TSD Facility Address: 633 E 138TH ST
 TSD Facility City: DOLTON
 TSD Facility State: IL
 Facility Telephone: Not reported
 Page Number: 1
 Line Number: 1
 Waste Number: D001
 Container Number: 1
 Container Type: Metal drums, barrels, kegs
 Waste Quantity: 36.00
 Unit: Pounds
 Handling Code: Not reported
 TSP EPA Id: Not reported
 Date TSP Sig: Not reported

[Click this hyperlink](#) while viewing on your computer to access 204 additional PA MANIFEST: record(s) in the EDR Site Report.

10

**GLOBE IND SVC
2040 LUCON RD
SKIPPACK, PA**

**PA LUST S102606749
N/A**

LUST:

Region: LUST
 Facility Id: 46-30502
 Facility Address2: Not reported
 Facility Type: Underground Storage Tank Containing Petroleum
Facility Status: Cleanup Completed
 Status Date: 01/17/2002
 Release Date: 08/05/1989
 Source Cause Desc: Not reported

MAP FINDINGS
FOCUS MAP 17

Map ID	Site	Database(s)	EPA ID Number
--------	------	-------------	---------------

10	HENKELS & MCCOY INC 2040 LUCON RD SKIPPACK, PA 19474	RCRA-CESQG FINDS NY MANIFEST	1004775951 PAR000002915
----	---	---	--

RCRA-CESQG:

Date form received by agency: 03/16/1995
 Facility name: HENKELS & MCCOY INC
 Facility address: 2040 LUCON RD
 SKIPPACK, PA 19474
 EPA ID: PAR000002915
 Mailing address: PO BOX 1297
 SKIPPACK, PA 19474
 Contact: ANTHONY HARE
 Contact address: 2040 LUCON RD
 SKIPPACK, PA 19474
 Contact country: US
 Contact telephone: (610) 584-8866
 Contact email: Not reported
 EPA Region: 03
 Classification: Conditionally Exempt Small Quantity Generator
 Description: Handler: generates 100 kg or less of hazardous waste per calendar month, and accumulates 1000 kg or less of hazardous waste at any time; or generates 1 kg or less of acutely hazardous waste per calendar month, and accumulates at any time: 1 kg or less of acutely hazardous waste; or 100 kg or less of any residue or contaminated soil, waste or other debris resulting from the cleanup of a spill, into or on any land or water, of acutely hazardous waste; or generates 100 kg or less of any residue or contaminated soil, waste or other debris resulting from the cleanup of a spill, into or on any land or water, of acutely hazardous waste during any calendar month, and accumulates at any time: 1 kg or less of acutely hazardous waste; or 100 kg or less of any residue or contaminated soil, waste or other debris resulting from the cleanup of a spill, into or on any land or water, of acutely hazardous waste

Owner/Operator Summary:

Owner/operator name: DE MENO ENTERPRISES INC
 Owner/operator address: PO BOX 137
 SKIPPACK, PA 19474
 Owner/operator country: Not reported
 Owner/operator telephone: (215) 287-6272
 Legal status: Private
 Owner/Operator Type: Owner
 Owner/Op start date: Not reported
 Owner/Op end date: Not reported

Handler Activities Summary:

U.S. importer of hazardous waste: No
 Mixed waste (haz. and radioactive): No
 Recycler of hazardous waste: No
 Transporter of hazardous waste: No
 Treater, storer or disposer of HW: No
 Underground injection activity: No
 On-site burner exemption: No
 Furnace exemption: No
 Used oil fuel burner: No
 Used oil processor: No
 User oil refiner: No

MAP FINDINGS
FOCUS MAP 17

Map ID Site Database(s) EPA ID Number

HENKELS & MCCOY INC (Continued)

1004775951

Used oil fuel marketer to burner: No
Used oil Specification marketer: No
Used oil transfer facility: No
Used oil transporter: No

Hazardous Waste Summary:

Waste code: D001
Waste name: IGNITABLE HAZARDOUS WASTES ARE THOSE WASTES WHICH HAVE A FLASHPOINT OF LESS THAN 140 DEGREES FAHRENHEIT AS DETERMINED BY A PENSKY-MARTENS CLOSED CUP FLASH POINT TESTER. ANOTHER METHOD OF DETERMINING THE FLASH POINT OF A WASTE IS TO REVIEW THE MATERIAL SAFETY DATA SHEET, WHICH CAN BE OBTAINED FROM THE MANUFACTURER OR DISTRIBUTOR OF THE MATERIAL. LACQUER THINNER IS AN EXAMPLE OF A COMMONLY USED SOLVENT WHICH WOULD BE CONSIDERED AS IGNITABLE HAZARDOUS WASTE.

Waste code: D039
Waste name: TETRACHLOROETHYLENE

Violation Status: No violations found

FINDS:

Registry ID: 110000988021

Environmental Interest/Information System

RCRAInfo is a national information system that supports the Resource Conservation and Recovery Act (RCRA) program through the tracking of events and activities related to facilities that generate, transport, and treat, store, or dispose of hazardous waste. RCRAInfo allows RCRA program staff to track the notification, permit, compliance, and corrective action activities required under RCRA.

NY MANIFEST:

EPA ID: PAR000002915
Country: USA
Mailing Name: HENKELS AND MCCOY
Mailing Contact: ROBERT E KAUFFMAN
Mailing Address: 2040 LUCON ROAD
Mailing Address 2: Not reported
Mailing City: SKIPPACK
Mailing State: PA
Mailing Zip: 19474
Mailing Zip4: Not reported
Mailing Country: USA
Mailing Phone: 610-584-8866

Document ID: NYC4121278
Manifest Status: Completed copy
Trans1 State ID: PAYK19811
Trans2 State ID: Not reported
Generator Ship Date: 960827
Trans1 Recv Date: 960827
Trans2 Recv Date: Not reported
TSD Site Recv Date: 960904
Part A Recv Date: 960906

MAP FINDINGS
FOCUS MAP 17

Map ID	Site	Database(s)	EPA ID Number
--------	------	-------------	---------------

HENKELS & MCCOY INC (Continued)

1004775951

Part B Recv Date: 960919
 Generator EPA ID: PAR000002915
 Trans1 EPA ID: ILD984908202
 Trans2 EPA ID: Not reported
 TSD ID: NYD000708198
 Waste Code: D039 - TETRACHLOROETHYLENE 0.73 MG/L TCLP
 Quantity: 00005
 Units: G - Gallons (liquids only)* (8.3 pounds)
 Number of Containers: 001
 Container Type: DF - Fiberboard or plastic drums (glass)
 Handling Method: R Material recovery of more than 75 percent of the total material.
 Specific Gravity: 100
 Year: 96

Document ID: NYC4121616
 Manifest Status: Completed after the designated time period for a TSD to get a copy to the DEC
 Trans1 State ID: PAYK19911
 Trans2 State ID: Not reported
 Generator Ship Date: 960920
 Trans1 Recv Date: 960920
 Trans2 Recv Date: Not reported
 TSD Site Recv Date: 960927
 Part A Recv Date: Not reported
 Part B Recv Date: 961016
 Generator EPA ID: PAR000002915
 Trans1 EPA ID: ILD984908202
 Trans2 EPA ID: Not reported
 TSD ID: NYD000708198
 Waste Code: D039 - TETRACHLOROETHYLENE 0.73 MG/L TCLP
 Quantity: 00005
 Units: G - Gallons (liquids only)* (8.3 pounds)
 Number of Containers: 001
 Container Type: DF - Fiberboard or plastic drums (glass)
 Handling Method: R Material recovery of more than 75 percent of the total material.
 Specific Gravity: 100
 Year: 96

Document ID: NYC5959517
 Manifest Status: Not reported
 Trans1 State ID: ILD984908202
 Trans2 State ID: NJD071629976
 Generator Ship Date: 10/20/1999
 Trans1 Recv Date: 10/20/1999
 Trans2 Recv Date: 10/27/1999
 TSD Site Recv Date: 11/03/1999
 Part A Recv Date: Not reported
 Part B Recv Date: Not reported
 Generator EPA ID: PAR000002915
 Trans1 EPA ID: NYD000708198
 Trans2 EPA ID: Not reported
 TSD ID: PAYL58577
 Waste Code: D039 - TETRACHLOROETHYLENE 0.73 MG/L TCLP
 Quantity: 00005
 Units: G - Gallons (liquids only)* (8.3 pounds)
 Number of Containers: 001

MAP FINDINGS
FOCUS MAP 17

Map ID Site Database(s) EPA ID Number

HENKELS & MCCOY INC (Continued)

1004775951

Container Type: DF - Fiberboard or plastic drums (glass)
 Handling Method: T Chemical, physical, or biological treatment.
 Specific Gravity: 01.00
 Year: 99

Document ID: NYC5051632
 Manifest Status: Not reported
 Trans1 State ID: ILD984908202
 Trans2 State ID: SCD987574647
 Generator Ship Date: 06/18/1999
 Trans1 Recv Date: 06/18/1999
 Trans2 Recv Date: 06/22/1999
 TSD Site Recv Date: 06/25/1999
 Part A Recv Date: Not reported
 Part B Recv Date: Not reported
 Generator EPA ID: PAR000002915
 Trans1 EPA ID: NYD000708198
 Trans2 EPA ID: Not reported
 TSD ID: PAYL58577
 Waste Code: D039 - TETRACHLOROETHYLENE 0.73 MG/L TCLP
 Quantity: 00005
 Units: G - Gallons (liquids only)* (8.3 pounds)
 Number of Containers: 001
 Container Type: DF - Fiberboard or plastic drums (glass)
 Handling Method: T Chemical, physical, or biological treatment.
 Specific Gravity: 01.00
 Year: 99

Document ID: NYC5550164
 Manifest Status: Not reported
 Trans1 State ID: ILD984908202
 Trans2 State ID: SCD987574647
 Generator Ship Date: 02/23/1999
 Trans1 Recv Date: 02/23/1999
 Trans2 Recv Date: 03/04/1999
 TSD Site Recv Date: 03/12/1999
 Part A Recv Date: Not reported
 Part B Recv Date: Not reported
 Generator EPA ID: PAR000002915
 Trans1 EPA ID: NYD000708198
 Trans2 EPA ID: Not reported
 TSD ID: YL58577PA
 Waste Code: D039 - TETRACHLOROETHYLENE 0.73 MG/L TCLP
 Quantity: 00005
 Units: G - Gallons (liquids only)* (8.3 pounds)
 Number of Containers: 001
 Container Type: DF - Fiberboard or plastic drums (glass)
 Handling Method: T Chemical, physical, or biological treatment.
 Specific Gravity: 01.00
 Year: 99

Document ID: NYC4921525
 Manifest Status: Not reported
 Trans1 State ID: ILD984908202

MAP FINDINGS
FOCUS MAP 17

Map ID	Site	Database(s)	EPA ID Number
--------	------	-------------	---------------

HENKELS & MCCOY INC (Continued)

1004775951

Trans2 State ID: Not reported
 Generator Ship Date: 02/10/1998
 Trans1 Recv Date: 02/10/1998
 Trans2 Recv Date: Not reported
 TSD Site Recv Date: 02/17/1998
 Part A Recv Date: Not reported
 Part B Recv Date: Not reported
 Generator EPA ID: PAR000002915
 Trans1 EPA ID: NYD000708198
 Trans2 EPA ID: Not reported
 TSD ID: PAYM81642
 Waste Code: D039 - TETRACHLOROETHYLENE 0.73 MG/L TCLP
 Quantity: 00005
 Units: G - Gallons (liquids only)* (8.3 pounds)
 Number of Containers: 001
 Container Type: DF - Fiberboard or plastic drums (glass)
 Handling Method: T Chemical, physical, or biological treatment.
 Specific Gravity: 01.00
 Year: 98

Document ID: NYC4452030
 Manifest Status: Completed copy
 Trans1 State ID: PAYY02967
 Trans2 State ID: Not reported
 Generator Ship Date: 970128
 Trans1 Recv Date: 970128
 Trans2 Recv Date: Not reported
 TSD Site Recv Date: 970204
 Part A Recv Date: Not reported
 Part B Recv Date: 970211
 Generator EPA ID: PAR000002915
 Trans1 EPA ID: ILD984908202
 Trans2 EPA ID: Not reported
 TSD ID: NYD000708198
 Waste Code: D039 - TETRACHLOROETHYLENE 0.73 MG/L TCLP
 Quantity: 00005
 Units: G - Gallons (liquids only)* (8.3 pounds)
 Number of Containers: 001
 Container Type: DF - Fiberboard or plastic drums (glass)
 Handling Method: T Chemical, physical, or biological treatment.
 Specific Gravity: 100
 Year: 97

Document ID: NYC5244175
 Manifest Status: Not reported
 Trans1 State ID: ILD984908202
 Trans2 State ID: Not reported
 Generator Ship Date: 06/18/1998
 Trans1 Recv Date: 06/18/1998
 Trans2 Recv Date: Not reported
 TSD Site Recv Date: 06/26/1998
 Part A Recv Date: Not reported
 Part B Recv Date: Not reported
 Generator EPA ID: PAR000002915
 Trans1 EPA ID: NYD000708198

MAP FINDINGS
FOCUS MAP 17

Map ID	Site	Database(s)	EPA ID Number
--------	------	-------------	---------------

HENKELS & MCCOY INC (Continued)

1004775951

Trans2 EPA ID: Not reported
 TSD ID: PAYV03245
 Waste Code: D039 - TETRACHLOROETHYLENE 0.73 MG/L TCLP
 Quantity: 00005
 Units: G - Gallons (liquids only)* (8.3 pounds)
 Number of Containers: 001
 Container Type: DF - Fiberboard or plastic drums (glass)
 Handling Method: T Chemical, physical, or biological treatment.
 Specific Gravity: 01.00
 Year: 98

Document ID: NYC5408458
 Manifest Status: Not reported
 Trans1 State ID: ILD984908202
 Trans2 State ID: SCD987574647
 Generator Ship Date: 10/21/1998
 Trans1 Recv Date: 10/21/1998
 Trans2 Recv Date: 10/29/1998
 TSD Site Recv Date: 11/03/1998
 Part A Recv Date: Not reported
 Part B Recv Date: Not reported
 Generator EPA ID: PAR000002915
 Trans1 EPA ID: NYD000708198
 Trans2 EPA ID: Not reported
 TSD ID: PAYV03245
 Waste Code: D039 - TETRACHLOROETHYLENE 0.73 MG/L TCLP
 Quantity: 00005
 Units: G - Gallons (liquids only)* (8.3 pounds)
 Number of Containers: 001
 Container Type: DF - Fiberboard or plastic drums (glass)
 Handling Method: T Chemical, physical, or biological treatment.
 Specific Gravity: 01.00
 Year: 98

Document ID: NYC4746475
 Manifest Status: Completed copy
 Trans1 State ID: PAYH54848
 Trans2 State ID: Not reported
 Generator Ship Date: 970603
 Trans1 Recv Date: 970603
 Trans2 Recv Date: Not reported
 TSD Site Recv Date: 970606
 Part A Recv Date: Not reported
 Part B Recv Date: 970617
 Generator EPA ID: PAR000002915
 Trans1 EPA ID: ILD984908202
 Trans2 EPA ID: Not reported
 TSD ID: NYD000708198
 Waste Code: D039 - TETRACHLOROETHYLENE 0.73 MG/L TCLP
 Quantity: 00005
 Units: G - Gallons (liquids only)* (8.3 pounds)
 Number of Containers: 001
 Container Type: DF - Fiberboard or plastic drums (glass)
 Handling Method: T Chemical, physical, or biological treatment.
 Specific Gravity: 100

MAP FINDINGS
FOCUS MAP 17

Map ID	Site	Database(s)	EPA ID Number
--------	------	-------------	---------------

HENKELS & MCCOY INC (Continued)

1004775951

Year: 97

Document ID: NYC4845508
 Manifest Status: Completed copy
 Trans1 State ID: PAYV03245
 Trans2 State ID: Not reported
 Generator Ship Date: 971006
 Trans1 Recv Date: 971006
 Trans2 Recv Date: Not reported
 TSD Site Recv Date: 971010
 Part A Recv Date: Not reported
 Part B Recv Date: 971027
 Generator EPA ID: PAR000002915
 Trans1 EPA ID: ILD984908202
 Trans2 EPA ID: Not reported
 TSD ID: NYD000708198
 Waste Code: D039 - TETRACHLOROETHYLENE 0.73 MG/L TCLP
 Quantity: 00005
 Units: G - Gallons (liquids only)* (8.3 pounds)
 Number of Containers: 001
 Container Type: DF - Fiberboard or plastic drums (glass)
 Handling Method: T Chemical, physical, or biological treatment.
 Specific Gravity: 100
 Year: 97

11 **CHRIS JORDIN**
160 WHITE PINE WAY
HARLEYSVILLE, PA 19438

PA NPDES S110315924
N/A

NPDES:
 Permit Number: PAG040002
 Permit Name: JORDIN, CHRIS
 Effective Date: 11/01/2004
 Expiration Date: 02/04/2009
 Receiving Waters: UNT TO WEST BRANCH SKIPPACK CREEK
 Current Major Minor Status: Minor
 Total App. Design Flow (MGD): 4.0000
 Cognizant Official: CHRIS JORDIN/OWNER
 Cognizant Official Telephone: 215-8226565
 Permit Street Address: 160 WHITE PINE WAY
 Permit City/State/Zip: HARLEYSVILLE, PA 19438

11 **JORDIN PROP**
160 WHITE PINE WAY
HARLEYSVILLE, PA 19438

FINDS 1008402104
N/A

FINDS:
 Registry ID: 110022798524

Environmental Interest/Information System
 US National Pollutant Discharge Elimination System (NPDES) module of the Compliance Information System (ICIS) tracks surface water permits issued under the Clean Water Act. Under NPDES, all facilities that discharge pollutants from any point source into waters of the United

MAP FINDINGS
FOCUS MAP 17

Map ID	Site	Database(s)	EPA ID Number
	JORDIN PROP (Continued)		1008402104
	<p>States are required to obtain a permit. The permit will likely contain limits on what can be discharged, impose monitoring and reporting requirements, and include other provisions to ensure that the discharge does not adversely affect water quality.</p> <p>PA-EFACTS (Pennsylvania - Environmental Facility Application Compliance Tracking System) is a Department-wide database that provides a holistic view of clients and sites (including facilities) that DEP regulates.</p> <p>PCS (Permit Compliance System) is a computerized management information system that contains data on National Pollutant Discharge Elimination System (NPDES) permit holding facilities. PCS tracks the permit, compliance, and enforcement status of NPDES facilities.</p>		
14	<p>CHOWN FABRICATION PLT 2053 CRESSMAN RD SKIPPACK, PA 19474</p> <p>FINDS:</p> <p>Registry ID: 110022396147</p> <p>Environmental Interest/Information System</p> <p>AFS (Aerometric Information Retrieval System (AIRS) Facility Subsystem) replaces the former Compliance Data System (CDS), the National Emission Data System (NEDS), and the Storage and Retrieval of Aerometric Data (SAROAD). AIRS is the national repository for information concerning airborne pollution in the United States. AFS is used to track emissions and compliance data from industrial plants. AFS data are utilized by states to prepare State Implementation Plans to comply with regulatory programs and by EPA as an input for the estimation of total national emissions. AFS is undergoing a major redesign to support facility operating permits required under Title V of the Clean Air Act.</p> <p>PA-EFACTS (Pennsylvania - Environmental Facility Application Compliance Tracking System) is a Department-wide database that provides a holistic view of clients and sites (including facilities) that DEP regulates.</p>	FINDS	1008218333 N/A
15	<p>RICHARD H LUTZ & SON 4407 SKIPPACK PIKE SCHWENKSVILLE, PA 19473</p> <p>AST:</p> <p>Mailing Name: RICHARD H LUTZ & SON INC Mailing Address: 4407 SKIPPACK PIKE Mailing Address: Not reported Mailing City, St, Zip: SCHWENKSVILLE, PA 19473 Municipality: Schwenksville Client Id: 164243 Site ID: 584065 Other Id: 46-40485</p>	PA AST	U003214759 N/A

MAP FINDINGS
FOCUS MAP 17

Map ID	Site	Database(s)	EPA ID Number
--------	------	-------------	---------------

RICHARD H LUTZ & SON (Continued)

U003214759

2nd Facility Addr: Not reported
 Region Code: 4100
 Region Code Name: EP SE Rgnl Off Norristown
 Tank Code: AST
 Tank Seq Num: 001A
 Tank Capacity: 2000
 Date Installed: 09/01/1980
 Substance: Diesel Fuel
 Tank Status: Currently In Use
 Inspection Code: Not reported
 Tank Last Inspected: Not reported
 Registration Expiration Date: 02/04/2012

**16 ROBERT MARSHALL
2067 BRIDGE ST
SKIPPACK, PA 19474**

**PA AST S106020723
N/A**

AST:
 Mailing Name: ROBERT MARSHALL INC
 Mailing Address: PO BOX 512
 Mailing Address: 2067 BRIDGE RD
 Mailing City,St,Zip: SKIPPACK, PA 19474
 Municipality: Skippack
 Client Id: 91565
 Site ID: 583531
 Other Id: 46-16795
 2nd Facility Addr: Not reported
 Region Code: 4100
 Region Code Name: EP SE Rgnl Off Norristown
 Tank Code: AST
 Tank Seq Num: 004A
 Tank Capacity: 275
 Date Installed: 06/01/1988
 Substance: Diesel Fuel
 Tank Status: Currently In Use
 Inspection Code: Not reported
 Tank Last Inspected: Not reported
 Registration Expiration Date: 02/04/2012

**17 DE PAUL AND COMPANY
4350 ANNANDALE DRIVE
SCHWENKSVILLE, PA 19473**

**FINDS 1010038565
N/A**

FINDS:

Registry ID: 110028198288

Environmental Interest/Information System

ICIS (Integrated Compliance Information System) is the Integrated Compliance Information System and provides a database that, when complete, will contain integrated Enforcement and Compliance information across most of EPA's programs. The vision for ICIS is to replace EPA's independent databases that contain Enforcement data with a single repository for that information. Currently, ICIS contains all Federal Administrative and Judicial enforcement actions. This information is maintained in ICIS by EPA in the Regional offices and

MAP FINDINGS
FOCUS MAP 17

Map ID	Site	Database(s)	EPA ID Number
--------	------	-------------	---------------

DE PAUL AND COMPANY (Continued)

1010038565

it Headquarters. A future release of ICIS will replace the Permit Compliance System (PCS) which supports the NPDES and will integrate that information with Federal actions already in the system. ICIS also has the capability to track other activities occurring in the Region that support Compliance and Enforcement programs. These include; Incident Tracking, Compliance Assistance, and Compliance Monitoring.

18

**FETTEROLF CORP
2021 CRESSMAN RD
SKIPPACK, PA 19474**

**RCRA-SQG 1000403382
FINDS PAD002345270
NY MANIFEST**

RCRA-SQG:

Date form received by agency: 08/09/2010
 Facility name: FETTEROLF CORP
 Facility address: 2021 CRESSMAN RD
 SKIPPACK, PA 19474
 EPA ID: PAD002345270
 Contact: Not reported
 Contact address: Not reported
 Contact country: Not reported
 Contact telephone: Not reported
 Contact email: Not reported
 EPA Region: 03
 Land type: Other land type
 Classification: Small Small Quantity Generator
 Description: Handler: generates more than 100 and less than 1000 kg of hazardous waste during any calendar month and accumulates less than 6000 kg of hazardous waste at any time; or generates 100 kg or less of hazardous waste during any calendar month, and accumulates more than 1000 kg of hazardous waste at any time

Handler Activities Summary:

U.S. importer of hazardous waste: No
 Mixed waste (haz. and radioactive): No
 Recycler of hazardous waste: No
 Transporter of hazardous waste: No
 Treater, storer or disposer of HW: No
 Underground injection activity: No
 On-site burner exemption: No
 Furnace exemption: No
 Used oil fuel burner: No
 Used oil processor: No
 User oil refiner: No
 Used oil fuel marketer to burner: No
 Used oil Specification marketer: No
 Used oil transfer facility: No
 Used oil transporter: No

Historical Generators:

Date form received by agency: 05/01/1987
 Facility name: FETTEROLF CORP
 Classification: Small Quantity Generator

Hazardous Waste Summary:

MAP FINDINGS
FOCUS MAP 17

Map ID Site Database(s) EPA ID Number

FETTEROLF CORP (Continued)

1000403382

Waste code: F001
Waste name: THE FOLLOWING SPENT HALOGENATED SOLVENTS USED IN DEGREASING:
TETRACHLOROETHYLENE, TRICHLOROETHYLENE, METHYLENE CHLORIDE,
1,1,1-TRICHLOROETHANE, CARBON TETRACHLORIDE, AND CHLORINATED
FLUOROCARBONS; ALL SPENT SOLVENT MIXTURES/BLENDS USED IN DEGREASING
CONTAINING, BEFORE USE, A TOTAL OF TEN PERCENT OR MORE (BY VOLUME) OF
ONE OR MORE OF THE ABOVE HALOGENATED SOLVENTS OR THOSE SOLVENTS LISTED
IN F002, F004, AND F005, AND STILL BOTTOMS FROM THE RECOVERY OF THESE
SPENT SOLVENTS AND SPENT SOLVENT MIXTURES.

Facility Has Received Notices of Violations:

Regulation violated: Not reported
Area of violation: Generators - General
Date violation determined: 03/22/1989
Date achieved compliance: 12/09/1996
Violation lead agency: State
Enforcement action: WRITTEN INFORMAL
Enforcement action date: 04/27/1989
Enf. disposition status: Not reported
Enf. disp. status date: Not reported
Enforcement lead agency: State
Proposed penalty amount: 0
Final penalty amount: 0
Paid penalty amount: 0

Evaluation Action Summary:

Evaluation date: 07/19/2010
Evaluation: COMPLIANCE EVALUATION INSPECTION ON-SITE
Area of violation: Not reported
Date achieved compliance: Not reported
Evaluation lead agency: State

Evaluation date: 03/04/2004
Evaluation: COMPLIANCE EVALUATION INSPECTION ON-SITE
Area of violation: Not reported
Date achieved compliance: Not reported
Evaluation lead agency: State

Evaluation date: 03/22/1989
Evaluation: FOCUSED COMPLIANCE INSPECTION
Area of violation: Generators - General
Date achieved compliance: 12/09/1996
Evaluation lead agency: State

FINDS:

Registry ID: 110001016720

Environmental Interest/Information System

NCDB (National Compliance Data Base) supports implementation of the Federal Insecticide, Fungicide, and Rodenticide Act (FIFRA) and the Toxic Substances Control Act (TSCA). The system tracks inspections in regions and states with cooperative agreements, enforcement actions, and settlements.

RCRAInfo is a national information system that supports the Resource Conservation and Recovery Act (RCRA) program through the tracking of

MAP FINDINGS
FOCUS MAP 17

Map ID	Site	Database(s)	EPA ID Number
--------	------	-------------	---------------

FETTEROLF CORP (Continued)

1000403382

events and activities related to facilities that generate, transport, and treat, store, or dispose of hazardous waste. RCRAInfo allows RCRA program staff to track the notification, permit, compliance, and corrective action activities required under RCRA.

NY MANIFEST:

EPA ID: PAD002345270
 Country: USA
 Mailing Name: FETTEROLF CORP
 Mailing Contact: KENT R NAFFIN
 Mailing Address: PO BOX 103
 Mailing Address 2: Not reported
 Mailing City: SKIPPACK
 Mailing State: PA
 Mailing Zip: 19474
 Mailing Zip4: Not reported
 Mailing Country: USA
 Mailing Phone: 610-584-1500

Document ID: NYC4967706
 Manifest Status: Not reported
 Trans1 State ID: ILD984908202
 Trans2 State ID: Not reported
 Generator Ship Date: 02/03/1998
 Trans1 Recv Date: 02/03/1998
 Trans2 Recv Date: Not reported
 TSD Site Recv Date: 02/10/1998
 Part A Recv Date: Not reported
 Part B Recv Date: Not reported
 Generator EPA ID: PAD002345270
 Trans1 EPA ID: NYD000708198
 Trans2 EPA ID: Not reported
 TSD ID: PAYH94384
 Waste Code: D006 - CADMIUM 1.0 MG/L TCLP
 Quantity: 00015
 Units: G - Gallons (liquids only)* (8.3 pounds)
 Number of Containers: 001
 Container Type: DM - Metal drums, barrels
 Handling Method: T Chemical, physical, or biological treatment.
 Specific Gravity: 01.00
 Year: 98

19 STATE POLICE TRAINING CTR
2047 BRIDGE RD
SKIPPACK, PA 19474

FINDS 1007665192
N/A

FINDS:

Registry ID: 110000972724

Environmental Interest/Information System

PA-EFACTS (Pennsylvania - Environmental Facility Application Compliance Tracking System) is a Department-wide database that provides a holistic view of clients and sites (including facilities) that DEP regulates.

MAP FINDINGS
FOCUS MAP 17

Map ID	Site	Database(s)	EPA ID Number
--------	------	-------------	---------------

20	HESTON S SWARTLEY SKIPPACK 4365 SKIPPACK PIKE SCHWENKSVILLE, PA 19473	PA ARCHIVE UST	S111111442 N/A
----	--	----------------	-------------------

ARCHIVE UST:

Facility Id: 46-40122
 Site ID: Not reported
 Owner Id: 21213
 Owner Name: HESTON S SWARTLEY TRANSP CO INC
 Owner Address: 700 S MAIN ST
 Owner Address 2: PO BOX 53
 Owner City,St,Zip: SELLEERSVILLE, PA 18960
 Owner Phone: 2152579740
 County Code: 9
 Resp Party Name: Not reported
 RP Address: Not reported
 RP Address 2: Not reported
 RP City,St,Zip: Not reported
 Region Code: Not reported
 Region Code Name: Not reported
 Regulated Expire Date: Not reported

Tank Sequence #: 001
 Tank Code: Not reported
 Tank Id: 44807
 Client Date: Not reported
 Install Date: Not reported
 Substance: GASOLINE
 Status: TEMPORARILY OUT OF USE
 Capacity: 4000
 Municipality: Not reported
 Inspection Code: Not reported
 Last Inspection: Not reported
 Status Code End Date: Not reported
 Tank Substance End Date: Not reported

Tank Sequence #: 002
 Tank Code: Not reported
 Tank Id: 44808
 Client Date: Not reported
 Install Date: Not reported
 Substance: GASOLINE
 Status: TEMPORARILY OUT OF USE
 Capacity: 4000
 Municipality: Not reported
 Inspection Code: Not reported
 Last Inspection: Not reported
 Status Code End Date: Not reported
 Tank Substance End Date: Not reported

Tank Sequence #: 003
 Tank Code: Not reported
 Tank Id: 44809
 Client Date: Not reported
 Install Date: Not reported
 Substance: GASOLINE
 Status: TEMPORARILY OUT OF USE

MAP FINDINGS
FOCUS MAP 17

Map ID Site Database(s) EPA ID Number

HESTON S SWARTLEY SKIPPACK (Continued)

S111111442

Capacity: 4000
Municipality: Not reported
Inspection Code: Not reported
Last Inspection: Not reported
Status Code End Date: Not reported
Tank Substance End Date: Not reported

Tank Sequence #: 004
Tank Code: Not reported
Tank Id: 44810
Client Date: Not reported
Install Date: Not reported
Substance: GASOLINE
Status: TEMPORARILY OUT OF USE
Capacity: 4000
Municipality: Not reported
Inspection Code: Not reported
Last Inspection: Not reported
Status Code End Date: Not reported
Tank Substance End Date: Not reported

Tank Sequence #: 007
Tank Code: Not reported
Tank Id: 154544
Client Date: Not reported
Install Date: Not reported
Substance: KEROSENE
Status: TEMPORARILY OUT OF USE
Capacity: 2000
Municipality: Not reported
Inspection Code: Not reported
Last Inspection: Not reported
Status Code End Date: Not reported
Tank Substance End Date: Not reported

Tank Sequence #: 008
Tank Code: Not reported
Tank Id: 154545
Client Date: Not reported
Install Date: Not reported
Substance: DIESEL
Status: TEMPORARILY OUT OF USE
Capacity: 2000
Municipality: Not reported
Inspection Code: Not reported
Last Inspection: Not reported
Status Code End Date: Not reported
Tank Substance End Date: Not reported

MAP FINDINGS
FOCUS MAP 17

Map ID	Site	Database(s)	EPA ID Number
21	SKIPS GARAGE 2019 BRIDGE RD SKIPPACK, PA 19474	RCRA-SQG FINDS	1000571709 PAD987362712
	RCRA-SQG: Date form received by agency: 01/02/1992 Facility name: SKIPS GARAGE Facility address: 2019 BRIDGE RD SKIPPACK, PA 19474 EPA ID: PAD987362712 Mailing address: RT 113 PO BOX 402 SKIPPACK, PA 19474 Contact: DICKEY SKIP Contact address: RT 113 PO BOX 402 SKIPPACK, PA 19474 Contact country: US Contact telephone: (215) 584-4444 Contact email: Not reported EPA Region: 03 Classification: Small Small Quantity Generator Description: Handler: generates more than 100 and less than 1000 kg of hazardous waste during any calendar month and accumulates less than 6000 kg of hazardous waste at any time; or generates 100 kg or less of hazardous waste during any calendar month, and accumulates more than 1000 kg of hazardous waste at any time		
	Owner/Operator Summary: Owner/operator name: SKIP DICKEY Owner/operator address: OWNST OWNCTY, PA 66666 Owner/operator country: Not reported Owner/operator telephone: (666) 666-6666 Legal status: Private Owner/Operator Type: Owner Owner/Op start date: Not reported Owner/Op end date: Not reported		
	Handler Activities Summary: U.S. importer of hazardous waste: No Mixed waste (haz. and radioactive): No Recycler of hazardous waste: No Transporter of hazardous waste: No Treater, storer or disposer of HW: No Underground injection activity: No On-site burner exemption: No Furnace exemption: No Used oil fuel burner: No Used oil processor: No User oil refiner: No Used oil fuel marketer to burner: No Used oil Specification marketer: No Used oil transfer facility: No Used oil transporter: No		
	Hazardous Waste Summary: Waste code: D001 Waste name: IGNITABLE HAZARDOUS WASTES ARE THOSE WASTES WHICH HAVE A FLASHPOINT OF LESS THAN 140 DEGREES FAHRENHEIT AS DETERMINED BY A PENSKEY-MARTENS		

MAP FINDINGS
FOCUS MAP 17

Map ID	Site	Database(s)	EPA ID Number
--------	------	-------------	---------------

SKIPS GARAGE (Continued)

1000571709

CLOSED CUP FLASH POINT TESTER. ANOTHER METHOD OF DETERMINING THE FLASH POINT OF A WASTE IS TO REVIEW THE MATERIAL SAFETY DATA SHEET, WHICH CAN BE OBTAINED FROM THE MANUFACTURER OR DISTRIBUTOR OF THE MATERIAL. LACQUER THINNER IS AN EXAMPLE OF A COMMONLY USED SOLVENT WHICH WOULD BE CONSIDERED AS IGNITABLE HAZARDOUS WASTE.

Waste code: D008
Waste name: LEAD

Waste code: D018
Waste name: BENZENE

Violation Status: No violations found

FINDS:

Registry ID: 110004863942

Environmental Interest/Information System

RCRAInfo is a national information system that supports the Resource Conservation and Recovery Act (RCRA) program through the tracking of events and activities related to facilities that generate, transport, and treat, store, or dispose of hazardous waste. RCRAInfo allows RCRA program staff to track the notification, permit, compliance, and corrective action activities required under RCRA.

22

**ANDERSON AUTOMOTIVE
4312 SKIPPACK PIKE
SKIPPACK, PA 19474**

**RCRA-SQG 1000218430
FINDS PAD982700486**

RCRA-SQG:

Date form received by agency: 08/09/2010
Facility name: ANDERSON AUTOMOTIVE
Facility address: 4312 SKIPPACK PIKE
SKIPPACK, PA 19474
EPA ID: PAD982700486
Contact: Not reported
Contact address: Not reported
Not reported
Contact country: Not reported
Contact telephone: Not reported
Contact email: Not reported
EPA Region: 03
Land type: Other land type
Classification: Small Small Quantity Generator
Description: Handler: generates more than 100 and less than 1000 kg of hazardous waste during any calendar month and accumulates less than 6000 kg of hazardous waste at any time; or generates 100 kg or less of hazardous waste during any calendar month, and accumulates more than 1000 kg of hazardous waste at any time

Handler Activities Summary:

U.S. importer of hazardous waste: No
Mixed waste (haz. and radioactive): No
Recycler of hazardous waste: No
Transporter of hazardous waste: No
Treater, storer or disposer of HW: No

MAP FINDINGS
FOCUS MAP 17

Map ID Site Database(s) EPA ID Number

ANDERSON AUTOMOTIVE (Continued)

1000218430

Underground injection activity: No
On-site burner exemption: No
Furnace exemption: No
Used oil fuel burner: No
Used oil processor: No
Used oil refiner: No
Used oil fuel marketer to burner: No
Used oil Specification marketer: No
Used oil transfer facility: No
Used oil transporter: No

Historical Generators:

Date form received by agency: 11/08/1989
Facility name: ANDERSON AUTOMOTIVE
Classification: Small Quantity Generator

Hazardous Waste Summary:

Waste code: D001
Waste name: IGNITABLE HAZARDOUS WASTES ARE THOSE WASTES WHICH HAVE A FLASHPOINT OF LESS THAN 140 DEGREES FAHRENHEIT AS DETERMINED BY A PENSKEY-MARTENS CLOSED CUP FLASH POINT TESTER. ANOTHER METHOD OF DETERMINING THE FLASH POINT OF A WASTE IS TO REVIEW THE MATERIAL SAFETY DATA SHEET, WHICH CAN BE OBTAINED FROM THE MANUFACTURER OR DISTRIBUTOR OF THE MATERIAL. LACQUER THINNER IS AN EXAMPLE OF A COMMONLY USED SOLVENT WHICH WOULD BE CONSIDERED AS IGNITABLE HAZARDOUS WASTE.

Waste code: F003
Waste name: THE FOLLOWING SPENT NON-HALOGENATED SOLVENTS: XYLENE, ACETONE, ETHYL ACETATE, ETHYL BENZENE, ETHYL ETHER, METHYL ISOBUTYL KETONE, N-BUTYL ALCOHOL, CYCLOHEXANONE, AND METHANOL; ALL SPENT SOLVENT MIXTURES/BLENDS CONTAINING, BEFORE USE, ONLY THE ABOVE SPENT NON-HALOGENATED SOLVENTS; AND ALL SPENT SOLVENT MIXTURES/BLENDS CONTAINING, BEFORE USE, ONE OR MORE OF THE ABOVE NON-HALOGENATED SOLVENTS, AND, A TOTAL OF TEN PERCENT OR MORE (BY VOLUME) OF ONE OR MORE OF THOSE SOLVENTS LISTED IN F001, F002, F004, AND F005, AND STILL BOTTOMS FROM THE RECOVERY OF THESE SPENT SOLVENTS AND SPENT SOLVENT MIXTURES.

Waste code: F005
Waste name: THE FOLLOWING SPENT NON-HALOGENATED SOLVENTS: TOLUENE, METHYL ETHYL KETONE, CARBON DISULFIDE, ISOBUTANOL, PYRIDINE, BENZENE, 2-ETHOXYETHANOL, AND 2-NITROPROPANE; ALL SPENT SOLVENT MIXTURES/BLENDS CONTAINING, BEFORE USE, A TOTAL OF TEN PERCENT OR MORE (BY VOLUME) OF ONE OR MORE OF THE ABOVE NON-HALOGENATED SOLVENTS OR THOSE SOLVENTS LISTED IN F001, F002, OR F004; AND STILL BOTTOMS FROM THE RECOVERY OF THESE SPENT SOLVENTS AND SPENT SOLVENT MIXTURES.

Violation Status: No violations found

Evaluation Action Summary:

Evaluation date: 07/19/2010
Evaluation: COMPLIANCE EVALUATION INSPECTION ON-SITE
Area of violation: Not reported
Date achieved compliance: Not reported
Evaluation lead agency: State

MAP FINDINGS
FOCUS MAP 17

Map ID	Site	Database(s)	EPA ID Number
	ANDERSON AUTOMOTIVE (Continued)		1000218430
	FINDS:		
	Registry ID: 110001076077		
	Environmental Interest/Information System RCRAInfo is a national information system that supports the Resource Conservation and Recovery Act (RCRA) program through the tracking of events and activities related to facilities that generate, transport, and treat, store, or dispose of hazardous waste. RCRAInfo allows RCRA program staff to track the notification, permit, compliance, and corrective action activities required under RCRA.		
23	STEVES AUTO BODY RTE 113 & 73 SKIPPACK, PA 19474	FINDS	1000569459 N/A
	FINDS:		
	Registry ID: 110001113189		
	Environmental Interest/Information System PA-EFACTS (Pennsylvania - Environmental Facility Application Compliance Tracking System) is a Department-wide database that provides a holistic view of clients and sites (including facilities) that DEP regulates.		
24	DUTCH COTTAGE TAVERN 1264 BRIDGE RD SKIPPACK, PA 19474	FINDS	1007665128 N/A
	FINDS:		
	Registry ID: 110000972001		
	Environmental Interest/Information System PA-EFACTS (Pennsylvania - Environmental Facility Application Compliance Tracking System) is a Department-wide database that provides a holistic view of clients and sites (including facilities) that DEP regulates.		
26	GETTY #69231 4124 SKIPPACK PIKE SKIPPACK TWP., PA	PA AUL	S110125127 N/A
	AUL:		
	Facid Id: 46-41548		
	Client Name: Whitpain Skippack, LP		
	Latitude: 40 13 42		
	Longitude: -75 24 21		
	County Parcel: 51-00-03469-00-8		
	Covenant: Getty69231_46-41548.pdf		

MAP FINDINGS
FOCUS MAP 17

Map ID	Site	Database(s)	EPA ID Number
--------	------	-------------	---------------

GETTY #69231 (Continued)

S110125127

Deed Of Record: DOR_Getty69231_01272009.pdf

26

**WAWA FOOD MARKET NO 143
4121 SKIPPACK PIKE
SKIPPACK, PA 19474**

**RCRA-SQG 1008375019
NJ MANIFEST PAR000523480
PA MANIFEST**

RCRA-SQG:

Date form received by agency: 04/18/2005
 Facility name: WAWA FOOD MARKET NO 143
 Facility address: 4121 SKIPPACK PIKE
 SKIPPACK, PA 19474
 EPA ID: PAR000523480
 Mailing address: 260 W BALTIMORE PIKE
 WAWA, PA 19474
 Contact: MATTHEW S WINTERS
 Contact address: 260 W BALTIMORE PIKE
 WAWA, PA 19474
 Contact country: US
 Contact telephone: (610) 558-8345
 Contact email: Not reported
 EPA Region: 03
 Classification: Small Small Quantity Generator
 Description: Handler: generates more than 100 and less than 1000 kg of hazardous waste during any calendar month and accumulates less than 6000 kg of hazardous waste at any time; or generates 100 kg or less of hazardous waste during any calendar month, and accumulates more than 1000 kg of hazardous waste at any time

Owner/Operator Summary:

Owner/operator name: WAWA INC
 Owner/operator address: Not reported
 Not reported
 Owner/operator country: US
 Owner/operator telephone: Not reported
 Legal status: Private
 Owner/Operator Type: Owner
 Owner/Op start date: 04/11/2005
 Owner/Op end date: Not reported

Owner/operator name: WAWA INC
 Owner/operator address: Not reported
 Not reported
 Owner/operator country: US
 Owner/operator telephone: Not reported
 Legal status: Private
 Owner/Operator Type: Operator
 Owner/Op start date: 04/11/2005
 Owner/Op end date: Not reported

Handler Activities Summary:

U.S. importer of hazardous waste: No
 Mixed waste (haz. and radioactive): No
 Recycler of hazardous waste: No
 Transporter of hazardous waste: No
 Treater, storer or disposer of HW: No
 Underground injection activity: No
 On-site burner exemption: No

MAP FINDINGS
FOCUS MAP 17

Map ID Site Database(s) EPA ID Number

WAWA FOOD MARKET NO 143 (Continued)

1008375019

Furnace exemption: No
Used oil fuel burner: No
Used oil processor: No
User oil refiner: No
Used oil fuel marketer to burner: No
Used oil Specification marketer: No
Used oil transfer facility: No
Used oil transporter: No

Hazardous Waste Summary:

Waste code: D001
Waste name: IGNITABLE HAZARDOUS WASTES ARE THOSE WASTES WHICH HAVE A FLASHPOINT OF LESS THAN 140 DEGREES FAHRENHEIT AS DETERMINED BY A PENSKEY-MARTENS CLOSED CUP FLASH POINT TESTER. ANOTHER METHOD OF DETERMINING THE FLASH POINT OF A WASTE IS TO REVIEW THE MATERIAL SAFETY DATA SHEET, WHICH CAN BE OBTAINED FROM THE MANUFACTURER OR DISTRIBUTOR OF THE MATERIAL. LACQUER THINNER IS AN EXAMPLE OF A COMMONLY USED SOLVENT WHICH WOULD BE CONSIDERED AS IGNITABLE HAZARDOUS WASTE.

Waste code: D018
Waste name: BENZENE

Violation Status: No violations found

NJ MANIFEST:

Manifest Code: 000254292VES
EPA ID: PAR000523480
Date Shipped: 1/8/2008
TSDf EPA ID: NJD002454544
Transporter EPA ID: NJD080631369
Transporter 2 EPA ID: Not reported
Transporter 3 EPA ID: Not reported
Transporter 4 EPA ID: Not reported
Transporter 5 EPA ID: Not reported
Transporter 6 EPA ID: Not reported
Transporter 7 EPA ID: Not reported
Transporter 8 EPA ID: Not reported
Transporter 10 EPA ID: Not reported
Date Trans1 Transported Waste: 1/8/2008
Date Trans2 Transported Waste: Not reported
Date Trans3 Transported Waste: Not reported
Date Trans4 Transported Waste: Not reported
Date Trans5 Transported Waste: Not reported
Date Trans6 Transported Waste: Not reported
Date Trans7 Transported Waste: Not reported
Date Trans8 Transported Waste: Not reported
Date Trans9 Transported Waste: Not reported
Date Trans10 Transported Waste: Not reported
Date TSDf Received Waste: 1/10/2008
Tranporter 1 Decal: Not reported
Tranporter 2 Decal: Not reported
Data Entry Number: Not reported
Reference Manifest Number: Not reported
Was Load Rejected (Y/N): No
Reason Load Was Rejected: Not reported
Waste Code: D018
Manifest Year: 2008 New Jersey Manifest Data

MAP FINDINGS
FOCUS MAP 17

Map ID Site Database(s) EPA ID Number

WAWA FOOD MARKET NO 143 (Continued)

1008375019

Quantity: 150
Unit: P
Hand Code: H141

Manifest Code: 000110872VES
EPA ID: PAR000523480
Date Shipped: 9/21/200
TSDf EPA ID: NJD002454544
Transporter EPA ID: NJD080631369
Transporter 2 EPA ID: NJD002454544
Transporter 3 EPA ID: Not reported
Transporter 4 EPA ID: Not reported
Transporter 5 EPA ID: Not reported
Transporter 6 EPA ID: Not reported
Transporter 7 EPA ID: Not reported
Transporter 8 EPA ID: Not reported
Transporter 10 EPA ID: Not reported
Date Trans1 Transported Waste: 9/21/2
Date Trans2 Transported Waste: 9/27/2
Date Trans3 Transported Waste: Not reported
Date Trans4 Transported Waste: Not reported
Date Trans5 Transported Waste: Not reported
Date Trans6 Transported Waste: Not reported
Date Trans7 Transported Waste: Not reported
Date Trans8 Transported Waste: Not reported
Date Trans9 Transported Waste: Not reported
Date Trans10 Transported Waste: Not reported
Date TSDf Received Waste: 9/27/2
Tranporter 1 Decal: Not reported
Tranporter 2 Decal: Not reported
Data Entry Number: Not reported
Reference Manifest Number: Not reported
Was Load Rejected (Y/N): No
Reason Load Was Rejected: Not reported
Waste Code: D018
Manifest Year: 2007 New Jersey Manifest Data
Quantity: 150
Unit: P
Hand Code: H14

Manifest Code: 000103376VES
EPA ID: PAR000523480
Date Shipped: 10/12/20
TSDf EPA ID: NJD002454544
Transporter EPA ID: NJD080631369
Transporter 2 EPA ID: NJD002454544
Transporter 3 EPA ID: Not reported
Transporter 4 EPA ID: Not reported
Transporter 5 EPA ID: Not reported
Transporter 6 EPA ID: Not reported
Transporter 7 EPA ID: Not reported
Transporter 8 EPA ID: Not reported
Transporter 10 EPA ID: Not reported

MAP FINDINGS
FOCUS MAP 17

Map ID Site Database(s) EPA ID Number

WAWA FOOD MARKET NO 143 (Continued)

1008375019

Date Trans1 Transported Waste: 10/12/
 Date Trans2 Transported Waste: 10/18/
 Date Trans3 Transported Waste: Not reported
 Date Trans4 Transported Waste: Not reported
 Date Trans5 Transported Waste: Not reported
 Date Trans6 Transported Waste: Not reported
 Date Trans7 Transported Waste: Not reported
 Date Trans8 Transported Waste: Not reported
 Date Trans9 Transported Waste: Not reported
 Date Trans10 Transported Waste: Not reported
 Date TSDf Received Waste: 10/18/
 Tranporter 1 Decal: Not reported
 Tranporter 2 Decal: Not reported
 Data Entry Number: Not reported
 Reference Manifest Number: Not reported
 Was Load Rejected (Y/N): No
 Reason Load Was Rejected: Not reported
 Waste Code: Not reported
 Manifest Year: Not reported
 Quantity: Not reported
 Unit: Not reported
 Hand Code: Not reported

Manifest Code: NJA5274921
 EPA ID: PAR000523480
 Date Shipped: 20051031
 TSDf EPA ID: NJD002454544
 Transporter EPA ID: NJD080631369
 Transporter 2 EPA ID: NJD000692061
 Transporter 3 EPA ID: Not reported
 Transporter 4 EPA ID: Not reported
 Transporter 5 EPA ID: Not reported
 Transporter 6 EPA ID: Not reported
 Transporter 7 EPA ID: Not reported
 Transporter 8 EPA ID: Not reported
 Transporter 10 EPA ID: Not reported
 Date Trans1 Transported Waste: 051031
 Date Trans2 Transported Waste: 051104
 Date Trans3 Transported Waste: Not reported
 Date Trans4 Transported Waste: Not reported
 Date Trans5 Transported Waste: Not reported
 Date Trans6 Transported Waste: Not reported
 Date Trans7 Transported Waste: Not reported
 Date Trans8 Transported Waste: Not reported
 Date Trans9 Transported Waste: Not reported
 Date Trans10 Transported Waste: Not reported
 Date TSDf Received Waste: 051104
 Tranporter 1 Decal: Not reported
 Tranporter 2 Decal: Not reported
 Data Entry Number: 01300621
 Reference Manifest Number: Not reported
 Was Load Rejected (Y/N): No
 Reason Load Was Rejected: Not reported
 Waste Code: Not reported
 Manifest Year: Not reported

MAP FINDINGS
FOCUS MAP 17

Map ID Site Database(s) EPA ID Number

WAWA FOOD MARKET NO 143 (Continued)

1008375019

Quantity: Not reported
Unit: Not reported
Hand Code: Not reported

Manifest Code: 000226138VES
EPA ID: PAR000523480
Date Shipped: 4/14/2008
TSDf EPA ID: NJD002454544
Transporter EPA ID: NJD080631369
Transporter 2 EPA ID: Not reported
Transporter 3 EPA ID: Not reported
Transporter 4 EPA ID: Not reported
Transporter 5 EPA ID: Not reported
Transporter 6 EPA ID: Not reported
Transporter 7 EPA ID: Not reported
Transporter 8 EPA ID: Not reported
Transporter 10 EPA ID: Not reported
Date Trans1 Transported Waste: 4/14/2008
Date Trans2 Transported Waste: Not reported
Date Trans3 Transported Waste: Not reported
Date Trans4 Transported Waste: Not reported
Date Trans5 Transported Waste: Not reported
Date Trans6 Transported Waste: Not reported
Date Trans7 Transported Waste: Not reported
Date Trans8 Transported Waste: Not reported
Date Trans9 Transported Waste: Not reported
Date Trans10 Transported Waste: Not reported
Date TSDf Received Waste: 4/17/2008
Tranporter 1 Decal: Not reported
Tranporter 2 Decal: Not reported
Data Entry Number: Not reported
Reference Manifest Number: Not reported
Was Load Rejected (Y/N): No
Reason Load Was Rejected: Not reported
Waste Code: D018
Manifest Year: 2008 New Jersey Manifest Data
Quantity: 150
Unit: P
Hand Code: H141

Manifest Code: NJA5274984
EPA ID: PAR000523480
Date Shipped: 20051128
TSDf EPA ID: NJD002454544
Transporter EPA ID: NJD080631369
Transporter 2 EPA ID: NJD000692061
Transporter 3 EPA ID: Not reported
Transporter 4 EPA ID: Not reported
Transporter 5 EPA ID: Not reported
Transporter 6 EPA ID: Not reported
Transporter 7 EPA ID: Not reported
Transporter 8 EPA ID: Not reported
Transporter 10 EPA ID: Not reported

MAP FINDINGS
FOCUS MAP 17

Map ID Site Database(s) EPA ID Number

WAWA FOOD MARKET NO 143 (Continued)

1008375019

Date Trans1 Transported Waste: 051128
 Date Trans2 Transported Waste: 051128
 Date Trans3 Transported Waste: Not reported
 Date Trans4 Transported Waste: Not reported
 Date Trans5 Transported Waste: Not reported
 Date Trans6 Transported Waste: Not reported
 Date Trans7 Transported Waste: Not reported
 Date Trans8 Transported Waste: Not reported
 Date Trans9 Transported Waste: Not reported
 Date Trans10 Transported Waste: Not reported
 Date TSDF Received Waste: 051201
 Tranporter 1 Decal: Not reported
 Tranporter 2 Decal: Not reported
 Data Entry Number: 02140625
 Reference Manifest Number: Not reported
 Was Load Rejected (Y/N): No
 Reason Load Was Rejected: Not reported
 Waste Code: Not reported
 Manifest Year: Not reported
 Quantity: Not reported
 Unit: Not reported
 Hand Code: Not reported

Manifest Code: 000173150VES
 EPA ID: PAR000523480
 Date Shipped: 8/15/2008
 TSDF EPA ID: NJD002454544
 Transporter EPA ID: NJD080631369
 Transporter 2 EPA ID: Not reported
 Transporter 3 EPA ID: Not reported
 Transporter 4 EPA ID: Not reported
 Transporter 5 EPA ID: Not reported
 Transporter 6 EPA ID: Not reported
 Transporter 7 EPA ID: Not reported
 Transporter 8 EPA ID: Not reported
 Transporter 10 EPA ID: Not reported
 Date Trans1 Transported Waste: 8/15/2008
 Date Trans2 Transported Waste: Not reported
 Date Trans3 Transported Waste: Not reported
 Date Trans4 Transported Waste: Not reported
 Date Trans5 Transported Waste: Not reported
 Date Trans6 Transported Waste: Not reported
 Date Trans7 Transported Waste: Not reported
 Date Trans8 Transported Waste: Not reported
 Date Trans9 Transported Waste: Not reported
 Date Trans10 Transported Waste: Not reported
 Date TSDF Received Waste: 8/21/2008
 Tranporter 1 Decal: Not reported
 Tranporter 2 Decal: Not reported
 Data Entry Number: Not reported
 Reference Manifest Number: Not reported
 Was Load Rejected (Y/N): No
 Reason Load Was Rejected: Not reported
 Waste Code: D018
 Manifest Year: 2008 New Jersey Manifest Data

MAP FINDINGS
FOCUS MAP 17

Map ID Site Database(s) EPA ID Number

WAWA FOOD MARKET NO 143 (Continued)

1008375019

Quantity: 150
Unit: P
Hand Code: H141

Manifest Code: 000173236VES
EPA ID: PAR000523480
Date Shipped: 8/20/2008
TSDf EPA ID: NJD002454544
Transporter EPA ID: NJD080631369
Transporter 2 EPA ID: Not reported
Transporter 3 EPA ID: Not reported
Transporter 4 EPA ID: Not reported
Transporter 5 EPA ID: Not reported
Transporter 6 EPA ID: Not reported
Transporter 7 EPA ID: Not reported
Transporter 8 EPA ID: Not reported
Transporter 10 EPA ID: Not reported
Date Trans1 Transported Waste: 8/20/2008
Date Trans2 Transported Waste: Not reported
Date Trans3 Transported Waste: Not reported
Date Trans4 Transported Waste: Not reported
Date Trans5 Transported Waste: Not reported
Date Trans6 Transported Waste: Not reported
Date Trans7 Transported Waste: Not reported
Date Trans8 Transported Waste: Not reported
Date Trans9 Transported Waste: Not reported
Date Trans10 Transported Waste: Not reported
Date TSDf Received Waste: 8/28/2008
Tranporter 1 Decal: Not reported
Tranporter 2 Decal: Not reported
Data Entry Number: Not reported
Reference Manifest Number: Not reported
Was Load Rejected (Y/N): No
Reason Load Was Rejected: Not reported
Waste Code: D018
Manifest Year: 2008 New Jersey Manifest Data
Quantity: 150
Unit: P
Hand Code: H141

Manifest Code: 000226483VES
EPA ID: PAR000523480
Date Shipped: 4/3/2008
TSDf EPA ID: NJD002454544
Transporter EPA ID: NJD080631369
Transporter 2 EPA ID: Not reported
Transporter 3 EPA ID: Not reported
Transporter 4 EPA ID: Not reported
Transporter 5 EPA ID: Not reported
Transporter 6 EPA ID: Not reported
Transporter 7 EPA ID: Not reported
Transporter 8 EPA ID: Not reported
Transporter 10 EPA ID: Not reported

MAP FINDINGS
FOCUS MAP 17

Map ID Site Database(s) EPA ID Number

WAWA FOOD MARKET NO 143 (Continued)

1008375019

Date Trans1 Transported Waste: 4/3/2008
 Date Trans2 Transported Waste: Not reported
 Date Trans3 Transported Waste: Not reported
 Date Trans4 Transported Waste: Not reported
 Date Trans5 Transported Waste: Not reported
 Date Trans6 Transported Waste: Not reported
 Date Trans7 Transported Waste: Not reported
 Date Trans8 Transported Waste: Not reported
 Date Trans9 Transported Waste: Not reported
 Date Trans10 Transported Waste: Not reported
 Date TSDf Received Waste: 4/10/2008
 Tranporter 1 Decal: Not reported
 Tranporter 2 Decal: Not reported
 Data Entry Number: Not reported
 Reference Manifest Number: Not reported
 Was Load Rejected (Y/N): No
 Reason Load Was Rejected: Not reported
 Waste Code: D018
 Manifest Year: 2008 New Jersey Manifest Data
 Quantity: 150
 Unit: P
 Hand Code: H141

Manifest Code: NJA5323201
 EPA ID: PAR000523480
 Date Shipped: 20060522
 TSDf EPA ID: NJD002454544
 Transporter EPA ID: NJD080631369
 Transporter 2 EPA ID: NJD002454544
 Transporter 3 EPA ID: Not reported
 Transporter 4 EPA ID: Not reported
 Transporter 5 EPA ID: Not reported
 Transporter 6 EPA ID: Not reported
 Transporter 7 EPA ID: Not reported
 Transporter 8 EPA ID: Not reported
 Transporter 10 EPA ID: Not reported
 Date Trans1 Transported Waste: 060522
 Date Trans2 Transported Waste: 060525
 Date Trans3 Transported Waste: Not reported
 Date Trans4 Transported Waste: Not reported
 Date Trans5 Transported Waste: Not reported
 Date Trans6 Transported Waste: Not reported
 Date Trans7 Transported Waste: Not reported
 Date Trans8 Transported Waste: Not reported
 Date Trans9 Transported Waste: Not reported
 Date Trans10 Transported Waste: Not reported
 Date TSDf Received Waste: 060525
 Tranporter 1 Decal: Not reported
 Tranporter 2 Decal: Not reported
 Data Entry Number: 07120621
 Reference Manifest Number: Not reported
 Was Load Rejected (Y/N): No
 Reason Load Was Rejected: Not reported
 Waste Code: Not reported
 Manifest Year: Not reported

MAP FINDINGS
FOCUS MAP 17

Map ID Site Database(s) EPA ID Number

WAWA FOOD MARKET NO 143 (Continued)

1008375019

Quantity: Not reported
Unit: Not reported
Hand Code: Not reported

Manifest Code: 000120703VES
EPA ID: PAR000523480
Date Shipped: 3/27/200
TSDf EPA ID: NJD002454544
Transporter EPA ID: NJD080631369
Transporter 2 EPA ID: NJD002454544
Transporter 3 EPA ID: Not reported
Transporter 4 EPA ID: Not reported
Transporter 5 EPA ID: Not reported
Transporter 6 EPA ID: Not reported
Transporter 7 EPA ID: Not reported
Transporter 8 EPA ID: Not reported
Transporter 10 EPA ID: Not reported
Date Trans1 Transported Waste: 3/27/2
Date Trans2 Transported Waste: 3/29/2
Date Trans3 Transported Waste: Not reported
Date Trans4 Transported Waste: Not reported
Date Trans5 Transported Waste: Not reported
Date Trans6 Transported Waste: Not reported
Date Trans7 Transported Waste: Not reported
Date Trans8 Transported Waste: Not reported
Date Trans9 Transported Waste: Not reported
Date Trans10 Transported Waste: Not reported
Date TSDf Received Waste: 3/29/2
Tranporter 1 Decal: Not reported
Tranporter 2 Decal: Not reported
Data Entry Number: Not reported
Reference Manifest Number: Not reported
Was Load Rejected (Y/N): No
Reason Load Was Rejected: Not reported
Waste Code: D018
Manifest Year: 2007 New Jersey Manifest Data
Quantity: 150
Unit: P
Hand Code: H14

Manifest Code: 000104791VES
EPA ID: PAR000523480
Date Shipped: 1/24/200
TSDf EPA ID: NJD002454544
Transporter EPA ID: NJD080631369
Transporter 2 EPA ID: NJD002454544
Transporter 3 EPA ID: Not reported
Transporter 4 EPA ID: Not reported
Transporter 5 EPA ID: Not reported
Transporter 6 EPA ID: Not reported
Transporter 7 EPA ID: Not reported
Transporter 8 EPA ID: Not reported
Transporter 10 EPA ID: Not reported

MAP FINDINGS
FOCUS MAP 17

Map ID Site Database(s) EPA ID Number

WAWA FOOD MARKET NO 143 (Continued)

1008375019

Date Trans1 Transported Waste: 1/24/2
Date Trans2 Transported Waste: 1/25/2
Date Trans3 Transported Waste: Not reported
Date Trans4 Transported Waste: Not reported
Date Trans5 Transported Waste: Not reported
Date Trans6 Transported Waste: Not reported
Date Trans7 Transported Waste: Not reported
Date Trans8 Transported Waste: Not reported
Date Trans9 Transported Waste: Not reported
Date Trans10 Transported Waste: Not reported
Date TSDf Received Waste: 1/25/2
Tranporter 1 Decal: Not reported
Tranporter 2 Decal: Not reported
Data Entry Number: Not reported
Reference Manifest Number: Not reported
Was Load Rejected (Y/N): No
Reason Load Was Rejected: Not reported
Waste Code: D018
Manifest Year: 2007 New Jersey Manifest Data
Quantity: 150
Unit: P
Hand Code: H14

Manifest Code: 000226036VES
EPA ID: PAR000523480
Date Shipped: 2/12/2008
TSDf EPA ID: NJD002454544
Transporter EPA ID: NJD080631369
Transporter 2 EPA ID: Not reported
Transporter 3 EPA ID: Not reported
Transporter 4 EPA ID: Not reported
Transporter 5 EPA ID: Not reported
Transporter 6 EPA ID: Not reported
Transporter 7 EPA ID: Not reported
Transporter 8 EPA ID: Not reported
Transporter 10 EPA ID: Not reported
Date Trans1 Transported Waste: 2/12/2008
Date Trans2 Transported Waste: Not reported
Date Trans3 Transported Waste: Not reported
Date Trans4 Transported Waste: Not reported
Date Trans5 Transported Waste: Not reported
Date Trans6 Transported Waste: Not reported
Date Trans7 Transported Waste: Not reported
Date Trans8 Transported Waste: Not reported
Date Trans9 Transported Waste: Not reported
Date Trans10 Transported Waste: Not reported
Date TSDf Received Waste: 2/14/2008
Tranporter 1 Decal: Not reported
Tranporter 2 Decal: Not reported
Data Entry Number: Not reported
Reference Manifest Number: Not reported
Was Load Rejected (Y/N): No
Reason Load Was Rejected: Not reported
Waste Code: D018
Manifest Year: 2008 New Jersey Manifest Data

MAP FINDINGS
FOCUS MAP 17

Map ID	Site	Database(s)	EPA ID Number
--------	------	-------------	---------------

WAWA FOOD MARKET NO 143 (Continued)

1008375019

Quantity: 150
Unit: P
Hand Code: H141

Manifest Code: NJA5323420
EPA ID: PAR000523480
Date Shipped: 20060822
TSDf EPA ID: NJD002454544
Transporter EPA ID: NJD080631369
Transporter 2 EPA ID: NJD000692061
Transporter 3 EPA ID: Not reported
Transporter 4 EPA ID: Not reported
Transporter 5 EPA ID: Not reported
Transporter 6 EPA ID: Not reported
Transporter 7 EPA ID: Not reported
Transporter 8 EPA ID: Not reported
Transporter 10 EPA ID: Not reported
Date Trans1 Transported Waste: 060822
Date Trans2 Transported Waste: 060824
Date Trans3 Transported Waste: Not reported
Date Trans4 Transported Waste: Not reported
Date Trans5 Transported Waste: Not reported
Date Trans6 Transported Waste: Not reported
Date Trans7 Transported Waste: Not reported
Date Trans8 Transported Waste: Not reported
Date Trans9 Transported Waste: Not reported
Date Trans10 Transported Waste: Not reported
Date TSDf Received Waste: 060824
Transporter 1 Decal: Not reported
Transporter 2 Decal: Not reported
Data Entry Number: 09220621
Reference Manifest Number: Not reported
Was Load Rejected (Y/N): No
Reason Load Was Rejected: Not reported
Waste Code: Not reported
Manifest Year: Not reported
Quantity: Not reported
Unit: Not reported
Hand Code: Not reported

Manifest Code: NJA5323105
EPA ID: PAR000523480
Date Shipped: 20060413
TSDf EPA ID: NJD002454544
Transporter EPA ID: NJD080631369
Transporter 2 EPA ID: NJD002454544
Transporter 3 EPA ID: Not reported
Transporter 4 EPA ID: Not reported
Transporter 5 EPA ID: Not reported
Transporter 6 EPA ID: Not reported
Transporter 7 EPA ID: Not reported
Transporter 8 EPA ID: Not reported
Transporter 10 EPA ID: Not reported

MAP FINDINGS
FOCUS MAP 17

Map ID Site Database(s) EPA ID Number

WAWA FOOD MARKET NO 143 (Continued)

1008375019

Date Trans1 Transported Waste: 060413
 Date Trans2 Transported Waste: 060413
 Date Trans3 Transported Waste: Not reported
 Date Trans4 Transported Waste: Not reported
 Date Trans5 Transported Waste: Not reported
 Date Trans6 Transported Waste: Not reported
 Date Trans7 Transported Waste: Not reported
 Date Trans8 Transported Waste: Not reported
 Date Trans9 Transported Waste: Not reported
 Date Trans10 Transported Waste: Not reported
 Date TSDf Received Waste: 060413
 Transporter 1 Decal: Not reported
 Transporter 2 Decal: Not reported
 Data Entry Number: 06160622
 Reference Manifest Number: Not reported
 Was Load Rejected (Y/N): No
 Reason Load Was Rejected: Not reported
 Waste Code: Not reported
 Manifest Year: Not reported
 Quantity: Not reported
 Unit: Not reported
 Hand Code: Not reported

Manifest Code: 000226308VES
 EPA ID: PAR000523480
 Date Shipped: 3/7/2008
 TSDf EPA ID: NJD002454544
 Transporter EPA ID: NJD080631369
 Transporter 2 EPA ID: Not reported
 Transporter 3 EPA ID: Not reported
 Transporter 4 EPA ID: Not reported
 Transporter 5 EPA ID: Not reported
 Transporter 6 EPA ID: Not reported
 Transporter 7 EPA ID: Not reported
 Transporter 8 EPA ID: Not reported
 Transporter 10 EPA ID: Not reported
 Date Trans1 Transported Waste: 3/7/2008
 Date Trans2 Transported Waste: Not reported
 Date Trans3 Transported Waste: Not reported
 Date Trans4 Transported Waste: Not reported
 Date Trans5 Transported Waste: Not reported
 Date Trans6 Transported Waste: Not reported
 Date Trans7 Transported Waste: Not reported
 Date Trans8 Transported Waste: Not reported
 Date Trans9 Transported Waste: Not reported
 Date Trans10 Transported Waste: Not reported
 Date TSDf Received Waste: 3/13/2008
 Transporter 1 Decal: Not reported
 Transporter 2 Decal: Not reported
 Data Entry Number: Not reported
 Reference Manifest Number: Not reported
 Was Load Rejected (Y/N): No
 Reason Load Was Rejected: Not reported
 Waste Code: D018
 Manifest Year: 2008 New Jersey Manifest Data

MAP FINDINGS
FOCUS MAP 17

Map ID	Site	Database(s)	EPA ID Number
--------	------	-------------	---------------

WAWA FOOD MARKET NO 143 (Continued)

1008375019

Quantity: 150
Unit: P
Hand Code: H141

PA MANIFEST:

Manifest Number: 000104791VES
Manifest Type: Not reported
Generator EPA Id: PAR000523480
Generator Date: 1/24/2007 0:00:00
Mailing Address: Not reported
Mailing City,St,Zip: Not reported
Contact Name: Not reported
Contact Phone: 610-558-8345
TSD Epa Id: NJD002454544
TSD Date: Not reported
TSD Facility Name: MARISOL INC
TSD Facility Address: 125 FACTORY LANE
TSD Facility City: MIDDLESEX
TSD Facility State: NJ
Facility Telephone: Not reported
Page Number: 1
Line Number: 1
Waste Number: D018
Container Number: 1
Container Type: Fiberboard or plastic drums, barrels, kegs
Waste Quantity: 150.00
Unit: Pounds
Handling Code: Not reported
TSP EPA Id: Not reported
Date TSP Sig: Not reported

Manifest Number: 000110872VES
Manifest Type: Not reported
Generator EPA Id: PAR000523480
Generator Date: 9/21/2007 0:00:00
Mailing Address: Not reported
Mailing City,St,Zip: Not reported
Contact Name: Not reported
Contact Phone: 610-558-8345
TSD Epa Id: NJD002454544
TSD Date: Not reported
TSD Facility Name: MARISOL INC
TSD Facility Address: 125 FACTORY LANE
TSD Facility City: MIDDLESEX
TSD Facility State: NJ
Facility Telephone: Not reported
Page Number: 1
Line Number: 1
Waste Number: D018
Container Number: 1
Container Type: Fiberboard or plastic drums, barrels, kegs
Waste Quantity: 150.00
Unit: Pounds
Handling Code: Not reported
TSP EPA Id: Not reported

MAP FINDINGS
FOCUS MAP 17

Map ID Site Database(s) EPA ID Number

WAWA FOOD MARKET NO 143 (Continued)

1008375019

Date TSP Sig:	Not reported
Manifest Number:	000094551VES
Manifest Type:	T
Generator EPA Id:	PAR000523480
Generator Date:	10/09/06
Mailing Address:	Not reported
Mailing City,St,Zip:	Not reported
Contact Name:	Not reported
Contact Phone:	Not reported
TSD Epa Id:	NJD002454544
TSD Date:	Not reported
TSD Facility Name:	MARISOL INC
TSD Facility Address:	125 FACTORY LANE
TSD Facility City:	MIDDLESEX
TSD Facility State:	NJ
Facility Telephone:	610-558-8345
Page Number:	1
Line Number:	1
Waste Number:	D018
Container Number:	1
Container Type:	Fiberboard or plastic drums, barrels, kegs
Waste Quantity:	150
Unit:	Pounds
Handling Code:	Not reported
TSP EPA Id:	Not reported
Date TSP Sig:	Not reported
Manifest Number:	000094987VES
Manifest Type:	T
Generator EPA Id:	PAR000523480
Generator Date:	12/11/06
Mailing Address:	Not reported
Mailing City,St,Zip:	Not reported
Contact Name:	Not reported
Contact Phone:	Not reported
TSD Epa Id:	NJD002454544
TSD Date:	Not reported
TSD Facility Name:	MARISOL INC
TSD Facility Address:	125 FACTORY LANE
TSD Facility City:	MIDDLESEX
TSD Facility State:	NJ
Facility Telephone:	610-558-8345
Page Number:	1
Line Number:	1
Waste Number:	D018
Container Number:	1
Container Type:	Fiberboard or plastic drums, barrels, kegs
Waste Quantity:	150
Unit:	Pounds
Handling Code:	Not reported
TSP EPA Id:	Not reported
Date TSP Sig:	Not reported
Manifest Number:	NJA5323105
Manifest Type:	T
Generator EPA Id:	PAR000523480

MAP FINDINGS
FOCUS MAP 17

Map ID Site Database(s) EPA ID Number

WAWA FOOD MARKET NO 143 (Continued)

1008375019

Generator Date: 04/13/06
Mailing Address: Not reported
Mailing City,St,Zip: Not reported
Contact Name: Not reported
Contact Phone: Not reported
TSD Epa Id: NJD002454544
TSD Date: Not reported
TSD Facility Name: MARISOL INC
TSD Facility Address: 125 FACTORY LANE
TSD Facility City: MIDDLESEX
TSD Facility State: NJ
Facility Telephone: 610-558-8345
Page Number: 1
Line Number: 1
Waste Number: D018
Container Number: 1
Container Type: Fiberboard or plastic drums, barrels, kegs
Waste Quantity: 150
Unit: Pounds
Handling Code: Not reported
TSP EPA Id: Not reported
Date TSP Sig: Not reported

Manifest Number: NJA5323201
Manifest Type: T
Generator EPA Id: PAR000523480
Generator Date: 05/22/06
Mailing Address: Not reported
Mailing City,St,Zip: Not reported
Contact Name: Not reported
Contact Phone: Not reported
TSD Epa Id: NJD002454544
TSD Date: Not reported
TSD Facility Name: MARISOL INC
TSD Facility Address: 125 FACTORY LANE
TSD Facility City: MIDDLESEX
TSD Facility State: NJ
Facility Telephone: 610-558-8345
Page Number: 1
Line Number: 1
Waste Number: D018
Container Number: 1
Container Type: Fiberboard or plastic drums, barrels, kegs
Waste Quantity: 150
Unit: Pounds
Handling Code: Not reported
TSP EPA Id: Not reported
Date TSP Sig: Not reported

Manifest Number: NJA5323420
Manifest Type: T
Generator EPA Id: PAR000523480
Generator Date: 08/22/06
Mailing Address: Not reported
Mailing City,St,Zip: Not reported
Contact Name: Not reported
Contact Phone: Not reported

MAP FINDINGS
FOCUS MAP 17

Map ID Site Database(s) EPA ID Number

WAWA FOOD MARKET NO 143 (Continued)

1008375019

TSD Epa Id: NJD002454544
TSD Date: Not reported
TSD Facility Name: MARISOL INC
TSD Facility Address: 125 FACTORY LANE
TSD Facility City: MIDDLESEX
TSD Facility State: NJ
Facility Telephone: 610-558-8345
Page Number: 1
Line Number: 1
Waste Number: D018
Container Number: 1
Container Type: Fiberboard or plastic drums, barrels, kegs
Waste Quantity: 150
Unit: Pounds
Handling Code: Not reported
TSP EPA Id: Not reported
Date TSP Sig: Not reported

Manifest Number: 000226308VES
Manifest Type: T
Generator EPA Id: PAR000523480
Generator Date: 3/7/2008
Mailing Address: Not reported
Mailing City,St,Zip: Not reported
Contact Name: Not reported
Contact Phone: Not reported
TSD Epa Id: NJD002454544
TSD Date: Not reported
TSD Facility Name: MARISOL INCORPORATED
TSD Facility Address: 125 FACTORY LANE
TSD Facility City: MIDDLESEX
TSD Facility State: NJ
Facility Telephone: 610-558-8345
Page Number: 1
Line Number: 1
Waste Number: D018
Container Number: 1
Container Type: Fiberboard or plastic drums, barrels, kegs
Waste Quantity: 150
Unit: Pounds
Handling Code: Not reported
TSP EPA Id: Not reported
Date TSP Sig: Not reported

Manifest Number: 000190625VES
Manifest Type: T
Generator EPA Id: PAR000523480
Generator Date: 12/8/2008
Mailing Address: Not reported
Mailing City,St,Zip: Not reported
Contact Name: Not reported
Contact Phone: Not reported
TSD Epa Id: OHD093945293
TSD Date: Not reported
TSD Facility Name: VEOLIA ES TECHNICAL SOLUTIONS LLC
TSD Facility Address: 4301 INFIRMARY ROAD
TSD Facility City: WEST CARROLLTON

MAP FINDINGS
FOCUS MAP 17

Map ID Site Database(s) EPA ID Number

WAWA FOOD MARKET NO 143 (Continued)

1008375019

TSD Facility State: OH
 Facility Telephone: 610-558-8345
 Page Number: 1
 Line Number: 1
 Waste Number: D018
 Container Number: 1
 Container Type: Fiberboard or plastic drums, barrels, kegs
 Waste Quantity: 150
 Unit: Pounds
 Handling Code: Not reported
 TSP EPA Id: Not reported
 Date TSP Sig: Not reported

Manifest Number: 000226138VES
 Manifest Type: T
 Generator EPA Id: PAR000523480
 Generator Date: 4/14/2008
 Mailing Address: Not reported
 Mailing City,St,Zip: Not reported
 Contact Name: Not reported
 Contact Phone: Not reported
 TSD Epa Id: NJD002454544
 TSD Date: Not reported
 TSD Facility Name: MARISOL INCORPORATED
 TSD Facility Address: 125 FACTORY LANE
 TSD Facility City: MIDDLESEX
 TSD Facility State: NJ
 Facility Telephone: 610-558-8345
 Page Number: 1
 Line Number: 1
 Waste Number: D018
 Container Number: 1
 Container Type: Fiberboard or plastic drums, barrels, kegs
 Waste Quantity: 150
 Unit: Pounds
 Handling Code: Not reported
 TSP EPA Id: Not reported
 Date TSP Sig: Not reported

Manifest Number: 000254292VES
 Manifest Type: T
 Generator EPA Id: PAR000523480
 Generator Date: 1/8/2008
 Mailing Address: Not reported
 Mailing City,St,Zip: Not reported
 Contact Name: Not reported
 Contact Phone: Not reported
 TSD Epa Id: NJD002454544
 TSD Date: Not reported
 TSD Facility Name: MARISOL INCORPORATED
 TSD Facility Address: 125 FACTORY LANE
 TSD Facility City: MIDDLESEX
 TSD Facility State: NJ
 Facility Telephone: 610-558-8345
 Page Number: 1
 Line Number: 1
 Waste Number: D018

MAP FINDINGS
FOCUS MAP 17

Map ID Site Database(s) EPA ID Number

WAWA FOOD MARKET NO 143 (Continued)

1008375019

Container Number: 1
 Container Type: Fiberboard or plastic drums, barrels, kegs
 Waste Quantity: 150
 Unit: Pounds
 Handling Code: Not reported
 TSP EPA Id: Not reported
 Date TSP Sig: Not reported

Manifest Number: 000173236VES
 Manifest Type: T
 Generator EPA Id: PAR000523480
 Generator Date: 8/20/2008
 Mailing Address: Not reported
 Mailing City,St,Zip: Not reported
 Contact Name: Not reported
 Contact Phone: Not reported
 TSD Epa Id: NJD002454544
 TSD Date: Not reported
 TSD Facility Name: MARISOL INCORPORATED
 TSD Facility Address: 125 FACTORY LANE
 TSD Facility City: MIDDLESEX
 TSD Facility State: NJ
 Facility Telephone: 610-558-8345
 Page Number: 1
 Line Number: 1
 Waste Number: D018
 Container Number: 1
 Container Type: Fiberboard or plastic drums, barrels, kegs
 Waste Quantity: 150
 Unit: Pounds
 Handling Code: Not reported
 TSP EPA Id: Not reported
 Date TSP Sig: Not reported

Manifest Number: 000226483VES
 Manifest Type: T
 Generator EPA Id: PAR000523480
 Generator Date: 4/3/2008
 Mailing Address: Not reported
 Mailing City,St,Zip: Not reported
 Contact Name: Not reported
 Contact Phone: Not reported
 TSD Epa Id: NJD002454544
 TSD Date: Not reported
 TSD Facility Name: MARISOL INCORPORATED
 TSD Facility Address: 125 FACTORY LANE
 TSD Facility City: MIDDLESEX
 TSD Facility State: NJ
 Facility Telephone: 610-558-8345
 Page Number: 1
 Line Number: 1
 Waste Number: D018
 Container Number: 1
 Container Type: Fiberboard or plastic drums, barrels, kegs
 Waste Quantity: 160
 Unit: Pounds
 Handling Code: Not reported

MAP FINDINGS
FOCUS MAP 17

Map ID Site Database(s) EPA ID Number

WAWA FOOD MARKET NO 143 (Continued)

1008375019

TSP EPA Id:	Not reported
Date TSP Sig:	Not reported
Manifest Number:	000173150VES
Manifest Type:	T
Generator EPA Id:	PAR000523480
Generator Date:	8/15/2008
Mailing Address:	Not reported
Mailing City,St,Zip:	Not reported
Contact Name:	Not reported
Contact Phone:	Not reported
TSD Epa Id:	NJD002454544
TSD Date:	Not reported
TSD Facility Name:	MARISOL INCORPORATED
TSD Facility Address:	125 FACTORY LANE
TSD Facility City:	MIDDLESEX
TSD Facility State:	NJ
Facility Telephone:	610-558-8345
Page Number:	1
Line Number:	1
Waste Number:	D018
Container Number:	1
Container Type:	Fiberboard or plastic drums, barrels, kegs
Waste Quantity:	150
Unit:	Pounds
Handling Code:	Not reported
TSP EPA Id:	Not reported
Date TSP Sig:	Not reported
Manifest Number:	000226036VES
Manifest Type:	T
Generator EPA Id:	PAR000523480
Generator Date:	2/12/2008
Mailing Address:	Not reported
Mailing City,St,Zip:	Not reported
Contact Name:	Not reported
Contact Phone:	Not reported
TSD Epa Id:	NJD002454544
TSD Date:	Not reported
TSD Facility Name:	MARISOL INCORPORATED
TSD Facility Address:	125 FACTORY LANE
TSD Facility City:	MIDDLESEX
TSD Facility State:	NJ
Facility Telephone:	610-558-8345
Page Number:	1
Line Number:	1
Waste Number:	D018
Container Number:	1
Container Type:	Fiberboard or plastic drums, barrels, kegs
Waste Quantity:	150
Unit:	Pounds
Handling Code:	Not reported
TSP EPA Id:	Not reported
Date TSP Sig:	Not reported

MAP FINDINGS
FOCUS MAP 17

Map ID	Site	Database(s)	EPA ID Number
26	WAWA FOOD MKT 143 4121 SKIPPACK PIKE SKIPPACK, PA 19474 FINDS: <p>Registry ID: 110022309429</p> <p>Environmental Interest/Information System RCRAInfo is a national information system that supports the Resource Conservation and Recovery Act (RCRA) program through the tracking of events and activities related to facilities that generate, transport, and treat, store, or dispose of hazardous waste. RCRAInfo allows RCRA program staff to track the notification, permit, compliance, and corrective action activities required under RCRA.</p> <p>PA-EFACTS (Pennsylvania - Environmental Facility Application Compliance Tracking System) is a Department-wide database that provides a holistic view of clients and sites (including facilities) that DEP regulates.</p>	FINDS	1008217352 N/A
26	GRANDMA BRENNAS BAKERY AND RESTAURANT 4101 SKIPPACK PIKE SKIPPACK, PA 19474 FINDS: <p>Registry ID: 110033678820</p> <p>Environmental Interest/Information System PA-EFACTS (Pennsylvania - Environmental Facility Application Compliance Tracking System) is a Department-wide database that provides a holistic view of clients and sites (including facilities) that DEP regulates.</p>	FINDS	1010726523 N/A
28	E A M INC RT 113 SKIPPACK, PA 19474 RCRA-NonGen: <p>Date form received by agency: 12/12/2003</p> <p>Facility name: E A M INC</p> <p>Facility address: RT 113 SKIPPACK, PA 19474</p> <p>EPA ID: PAD021965462</p> <p>Contact: JAMES_T BLACKMON</p> <p>Contact address: RT 113 SKIPPACK, PA 19474</p> <p>Contact country: US</p> <p>Contact telephone: (215) 584-4286</p> <p>Contact email: Not reported</p> <p>EPA Region: 03</p> <p>Land type: Facility is not located on Indian land. Additional information is not known.</p> <p>Classification: Non-Generator</p> <p>Description: Handler: Non-Generators do not presently generate hazardous waste</p>	RCRA-NonGen FINDS NY MANIFEST	1000122874 PAD021965462

MAP FINDINGS
FOCUS MAP 17

Map ID Site Database(s) EPA ID Number

E A M INC (Continued)

1000122874

Owner/Operator Summary:

Owner/operator name: OPERNAME
 Owner/operator address: OPERSTREET
 OPERCITY, AK 99999
 Owner/operator country: Not reported
 Owner/operator telephone: (215) 555-1212
 Legal status: Private
 Owner/Operator Type: Operator
 Owner/Op start date: Not reported
 Owner/Op end date: Not reported

Owner/operator name: OPERNAME
 Owner/operator address: OPERSTREET
 OPERCITY, AK 99999
 Owner/operator country: Not reported
 Owner/operator telephone: (215) 555-1212
 Legal status: Private
 Owner/Operator Type: Operator
 Owner/Op start date: 01/01/0001
 Owner/Op end date: Not reported

Owner/operator name: KIDDE INC
 Owner/operator address: OWNERSTREET
 OWNERCITY, AK 99999
 Owner/operator country: Not reported
 Owner/operator telephone: (215) 555-1212
 Legal status: Private
 Owner/Operator Type: Owner
 Owner/Op start date: Not reported
 Owner/Op end date: Not reported

Owner/operator name: KIDDE INC
 Owner/operator address: OWNERSTREET
 OWNERCITY, AK 99999
 Owner/operator country: Not reported
 Owner/operator telephone: (215) 555-1212
 Legal status: Private
 Owner/Operator Type: Owner
 Owner/Op start date: 01/01/0001
 Owner/Op end date: Not reported

Handler Activities Summary:

U.S. importer of hazardous waste: No
 Mixed waste (haz. and radioactive): No
 Recycler of hazardous waste: No
 Transporter of hazardous waste: No
 Treater, storer or disposer of HW: No
 Underground injection activity: No
 On-site burner exemption: No
 Furnace exemption: No
 Used oil fuel burner: No
 Used oil processor: No
 User oil refiner: No
 Used oil fuel marketer to burner: No
 Used oil Specification marketer: No
 Used oil transfer facility: No

MAP FINDINGS
FOCUS MAP 17

Map ID	Site	Database(s)	EPA ID Number
--------	------	-------------	---------------

E A M INC (Continued)

1000122874

Used oil transporter: No

Historical Generators:

Date form received by agency: 07/21/1986
Facility name: E A M INC
Classification: Small Quantity Generator

Violation Status: No violations found

Evaluation Action Summary:

Evaluation date: 07/25/2003
Evaluation: COMPLIANCE EVALUATION INSPECTION ON-SITE
Area of violation: Not reported
Date achieved compliance: Not reported
Evaluation lead agency: State

FINDS:

Registry ID: 110007761172

Environmental Interest/Information System

RCRAInfo is a national information system that supports the Resource Conservation and Recovery Act (RCRA) program through the tracking of events and activities related to facilities that generate, transport, and treat, store, or dispose of hazardous waste. RCRAInfo allows RCRA program staff to track the notification, permit, compliance, and corrective action activities required under RCRA.

NY MANIFEST:

EPA ID: PAD021965462
Country: USA
Mailing Name: JADE CORP (EAM INC)
Mailing Contact: D STEWART MCELHONE
Mailing Address: 3063 PHILMONT AVE
Mailing Address 2: Not reported
Mailing City: HUNTINGTON VALLEY
Mailing State: PA
Mailing Zip: 19006
Mailing Zip4: Not reported
Mailing Country: USA
Mailing Phone: 215-947-3333

Document ID: NYB5328504
Manifest Status: Completed after the designated time period for a TSDf to get a copy to the DEC
Trans1 State ID: JA334
Trans2 State ID: Not reported
Generator Ship Date: 950502
Trans1 Recv Date: 950510
Trans2 Recv Date: Not reported
TSD Site Recv Date: 950512
Part A Recv Date: 950530
Part B Recv Date: 950628
Generator EPA ID: PAD021965462
Trans1 EPA ID: NJD986607380

MAP FINDINGS
FOCUS MAP 17

Map ID	Site	Database(s)	EPA ID Number
--------	------	-------------	---------------

E A M INC (Continued)

1000122874

Trans2 EPA ID: Not reported
 TSDF ID: NYD077444263
 Waste Code: B007 - OTHER MISCELLANEOUS PCB WASTES
 Quantity: 00250
 Units: P - Pounds
 Number of Containers: 001
 Container Type: DM - Metal drums, barrels
 Handling Method: B Incineration, heat recovery, burning.
 Specific Gravity: 100
 Waste Code: Not reported
 Quantity: 00100
 Units: G - Gallons (liquids only)* (8.3 pounds)
 Number of Containers: 002
 Container Type: DM - Metal drums, barrels
 Handling Method: B Incineration, heat recovery, burning.
 Specific Gravity: 100
 Year: 95

Document ID: NYB8048754
 Manifest Status: Completed after the designated time period for a TSDF to get a copy to the DEC
 Trans1 State ID: JA334
 Trans2 State ID: Not reported
 Generator Ship Date: 960815
 Trans1 Recv Date: 960815
 Trans2 Recv Date: Not reported
 TSD Site Recv Date: 960815
 Part A Recv Date: Not reported
 Part B Recv Date: 961024
 Generator EPA ID: PAD021965462
 Trans1 EPA ID: NJD986607380
 Trans2 EPA ID: Not reported
 TSDF ID: NYD077444263
 Waste Code: B007 - OTHER MISCELLANEOUS PCB WASTES
 Quantity: 00275
 Units: G - Gallons (liquids only)* (8.3 pounds)
 Number of Containers: 005
 Container Type: DM - Metal drums, barrels
 Handling Method: L Landfill.
 Specific Gravity: 100
 Year: 96

**28 SKIPPACK TWP MS4 UA
1246 BRIDGE RD
SKIPPACK, PA 19474**

**FINDS 1007459875
N/A**

FINDS:

Registry ID: 110017788571

Environmental Interest/Information System

PA-EFACTS (Pennsylvania - Environmental Facility Application Compliance Tracking System) is a Department-wide database that provides a holistic view of clients and sites (including facilities) that DEP regulates.

MAP FINDINGS
FOCUS MAP 17

Map ID	Site	Database(s)	EPA ID Number
31	4156 RITTEN HOUSE LANE 4156 RITTEN HOUSE LANE SKIPPACK, PA 0	ERNS	2002624739 N/A

[Click this hyperlink](#) while viewing on your computer to access additional ERNS detail in the EDR Site Report.

32	MALS AMER DINER 4006 SKIPPACK PIKE SKIPPACK, PA 19474	FINDS	1007664703 N/A
----	---	-------	-------------------

FINDS:

Registry ID: 110000967311

Environmental Interest/Information System

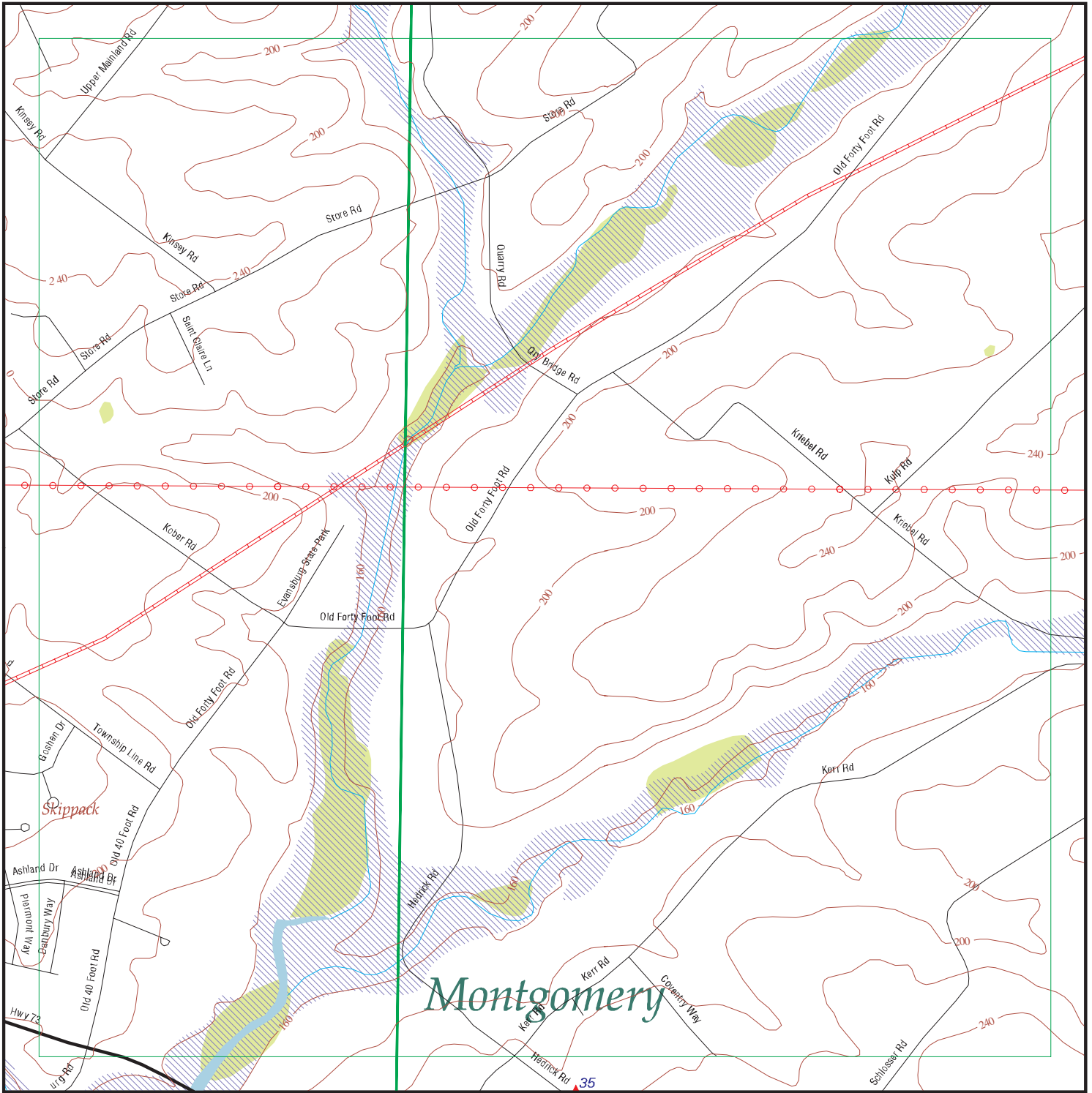
PA-EFACTS (Pennsylvania - Environmental Facility Application Compliance Tracking System) is a Department-wide database that provides a holistic view of clients and sites (including facilities) that DEP regulates.

Count: 9 records

FOCUS MAP 17 ORPHAN SUMMARY

City	EDR ID	Site Name	Site Address	Zip	Database(s)
COLLEGEVILLE	S111113516	MID ATLANTIC EQUIP CORP	RT 29	19426	PA ARCHIVE UST
COLLEGEVILLE	1001491680	COLLEGEVILLE RADIUM SITE	URSINUS COLLEGE	19426	CERCLIS, FINDS
HARLEYSVILLE	U004185790	HARLEYSVILLE GAS STA	RT 63 & RT	19438	PA UST
RAHNS	S106227870	RAHNS SPECIALTY METALS	RT 113	19426	PA LUST, PA ARCHIVE AST
RAHNS	1000329604	SUNOCO SERVICE STATION-RAHNS	RT 29	19426	RCRA-NonGen, FINDS
RAHNS	1000220241	DAVES AUTO BODY	RTE 29	19426	RCRA-SQG, FINDS
RAHNS	1000168610	BRUCE, J H AUTO BODY	RTE 29	19426	RCRA-NonGen, FINDS
RAHNS	1000275593	PECO ENERGY PERKIOMEN SVC BLDG	PERKIOMEN CREEK & RT 29	19426	RCRA-SQG, FINDS
SCHWENKSVILLE	S111114352	OTTS EXOTIC PLANTS INC	STATE 29 & OTT RD	19473	PA ARCHIVE UST

Focus Map 18

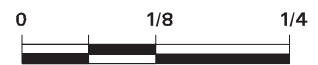


EDR DataMap® - Environmental Atlas

SAMPLE

Legend

- | | | | | |
|-----------------------------|--------------------|-------------------------|-------------------|---------------------|
| Roads | Waterways | Powerlines | Water | Listed Sites |
| Major Roads | Railroads | Pipelines | Superfund Sites | Sensitive Receptors |
| Contour Lines | Study Boundary | Fault Lines | Federal DOD Sites | |
| National Wetlands Inventory | 100-Yr Flood Zones | Indian Reservations BIA | | |



Scale in Miles

FOCUS MAP 18 SUMMARY

<u>Database</u>	<u>Total Plotted</u>
<u>FEDERAL RECORDS</u>	
NPL	0
Proposed NPL	0
Delisted NPL	0
NPL LIENS	0
CERCLIS	0
CERC-NFRAP	0
LIENS 2	0
CORRACTS	0
RCRA-TSDF	0
RCRA-LQG	0
RCRA-SQG	1
RCRA-CESQG	0
RCRA-NonGen	0
US ENG CONTROLS	0
US INST CONTROL	0
ERNS	0
HMIRS	0
DOT OPS	0
US CDL	0
US BROWNFIELDS	0
DOD	0
FUDS	0
LUCIS	0
CONSENT	0
ROD	0
UMTRA	0
ODI	0
DEBRIS REGION 9	0
MINES	0
TRIS	0
TSCA	0
FTTS	0
HIST FTTS	0
SSTS	0
ICIS	0
PADS	0
MLTS	0
RADINFO	0
FINDS	1
RAATS	0
COAL ASH EPA	0
SCRD DRYCLEANERS	0
FEMA UST	0
COAL ASH DOE	0
US HIST CDL	0
FEDERAL FACILITY	0
PCB TRANSFORMER	0
<u>STATE AND LOCAL RECORDS</u>	
SHWS	0

FOCUS MAP 18 SUMMARY

<u>Database</u>	<u>Total Plotted</u>
HSCA	0
SWF/LF	0
UIC	0
NPDES	0
HIST LF	0
LUST	0
UNREG LTANKS	0
UST	0
ARCHIVE UST	0
LAST	0
AST	0
ARCHIVE AST	0
MANIFEST	0
SPILLS	0
ACT 2-DEED	0
ENG CONTROLS	0
INST CONTROL	0
AUL	0
VCP	0
DRYCLEANERS	0
BROWNFIELDS	0
AIRS	0
 <u>TRIBAL RECORDS</u>	
INDIAN RESERV	0
INDIAN ODI	0
INDIAN LUST	0
INDIAN UST	0
INDIAN VCP	0
 <u>EDR PROPRIETARY RECORDS</u>	
Manufactured Gas Plants	0

NOTES:

Sites may be listed in more than one database

MAP FINDINGS
FOCUS MAP 18

Map ID	Site	Database(s)	EPA ID Number
35	TETCO SKIPPACK TOWNSHIP LINE RD MP 0.00 LN 1B SKIPPACK, PA 19474	RCRA-SQG FINDS	1000570580 PAD987350170
	<p>RCRA-SQG:</p> <p>Date form received by agency: 09/17/1991</p> <p>Facility name: TETCO SKIPPACK JUNCTION</p> <p>Facility address: TOWNSHIP LINE RD MP 0.00 LN 1B 1.25 MI N OF RT 73 SKIPPACK, PA 19474</p> <p>EPA ID: PAD987350170</p> <p>Mailing address: 5444 WESTHEIMER WT711 HOUSTON, TX 770565388</p> <p>Contact: JEANNE HOWBERT</p> <p>Contact address: 5444 WESTHEIMER WT711 HOUSTON, TX 770565388</p> <p>Contact country: US</p> <p>Contact telephone: (713) 989-2323</p> <p>Contact email: Not reported</p> <p>EPA Region: 03</p> <p>Classification: Small Small Quantity Generator</p> <p>Description: Handler: generates more than 100 and less than 1000 kg of hazardous waste during any calendar month and accumulates less than 6000 kg of hazardous waste at any time; or generates 100 kg or less of hazardous waste during any calendar month, and accumulates more than 1000 kg of hazardous waste at any time</p> <p>Owner/Operator Summary:</p> <p>Owner/operator name: TEXAS EASTERN TRANS CORP</p> <p>Owner/operator address: 5444 WESTHEIMER HOUSTON, TX 77056</p> <p>Owner/operator country: Not reported</p> <p>Owner/operator telephone: (713) 989-2323</p> <p>Legal status: Private</p> <p>Owner/Operator Type: Owner</p> <p>Owner/Op start date: Not reported</p> <p>Owner/Op end date: Not reported</p> <p>Owner/operator name: OPERNAME</p> <p>Owner/operator address: OPERSTREET OPERCITY, AK 99999</p> <p>Owner/operator country: Not reported</p> <p>Owner/operator telephone: (215) 555-1212</p> <p>Legal status: Private</p> <p>Owner/Operator Type: Operator</p> <p>Owner/Op start date: Not reported</p> <p>Owner/Op end date: Not reported</p> <p>Handler Activities Summary:</p> <p>U.S. importer of hazardous waste: No</p> <p>Mixed waste (haz. and radioactive): No</p> <p>Recycler of hazardous waste: No</p> <p>Transporter of hazardous waste: No</p> <p>Treater, storer or disposer of HW: No</p> <p>Underground injection activity: No</p> <p>On-site burner exemption: No</p> <p>Furnace exemption: No</p> <p>Used oil fuel burner: No</p>		

MAP FINDINGS
FOCUS MAP 18

Map ID Site Database(s) EPA ID Number

TETCO SKIPPACK (Continued)

1000570580

Used oil processor: No
User oil refiner: No
Used oil fuel marketer to burner: No
Used oil Specification marketer: No
Used oil transfer facility: No
Used oil transporter: No

Hazardous Waste Summary:

Waste code: D000
Waste name: Not Defined

Waste code: D001
Waste name: IGNITABLE HAZARDOUS WASTES ARE THOSE WASTES WHICH HAVE A FLASHPOINT OF LESS THAN 140 DEGREES FAHRENHEIT AS DETERMINED BY A PENSKEY-MARTENS CLOSED CUP FLASH POINT TESTER. ANOTHER METHOD OF DETERMINING THE FLASH POINT OF A WASTE IS TO REVIEW THE MATERIAL SAFETY DATA SHEET, WHICH CAN BE OBTAINED FROM THE MANUFACTURER OR DISTRIBUTOR OF THE MATERIAL. LACQUER THINNER IS AN EXAMPLE OF A COMMONLY USED SOLVENT WHICH WOULD BE CONSIDERED AS IGNITABLE HAZARDOUS WASTE.

Waste code: D008
Waste name: LEAD

Waste code: D018
Waste name: BENZENE

Violation Status: No violations found

FINDS:

Registry ID: 110004862319

Environmental Interest/Information System

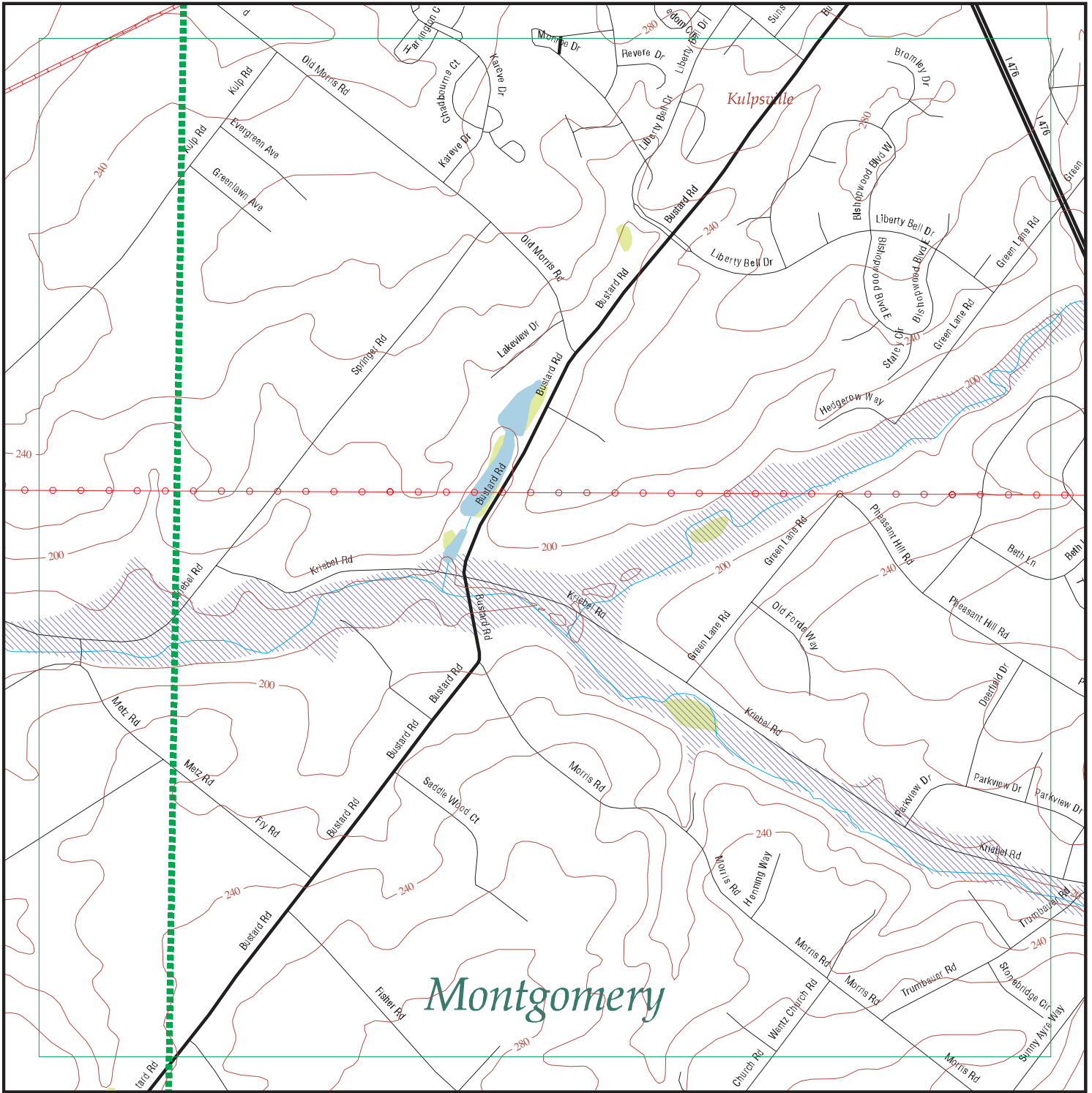
RCRAInfo is a national information system that supports the Resource Conservation and Recovery Act (RCRA) program through the tracking of events and activities related to facilities that generate, transport, and treat, store, or dispose of hazardous waste. RCRAInfo allows RCRA program staff to track the notification, permit, compliance, and corrective action activities required under RCRA.

PA-EFACTS (Pennsylvania - Environmental Facility Application Compliance Tracking System) is a Department-wide database that provides a holistic view of clients and sites (including facilities) that DEP regulates.

FOCUS MAP 18 ORPHAN SUMMARY

City	EDR ID	Site Name	Site Address	Zip	Database(s)
COLLEGEVILLE	S111113516	MID ATLANTIC EQUIP CORP	RT 29	19426	ARCHIVE UST
COLLEGEVILLE	1001491680	COLLEGEVILLE RADIUM SITE	URSINUS COLLEGE	19426	CERCLIS, FINDS
HARLEYSVILLE	U004185790	HARLEYSVILLE GAS STA	RT 63 & RT	19438	UST
HARLEYSVILLE	S111112170	JUST CRUZIN	290 KULP RD	19438	ARCHIVE UST
LANSDALE	S111114150	NORTH PENN TRANSFER	RT 202 & 63 BOX 230	19446	ARCHIVE UST
LANSDALE	S110049842	CAPITOL SIGNS INC	RT 309 & BROAD ST	19446	MANIFEST
LANSDALE	1004774585	ATLANTIC SERVICES STATION	RT 363/SUMNEYTOWN PIKE-TANKS	19446	RCRA-CESQG, FINDS
LANSDALE	1004773694	RALPHS CORNER CLEANERS	RT 63 & WEST MAIN ST	19446	RCRA-CESQG
MONTGOMERY COUNTY	M300001806	HIGHWAY MATERIALS, INC.	DOLOMITE QUARRY		MINES
MONTGOMERY COUNTY	M300001808	M & M STONE CO.	HARLEYSVILLE QUARRY		MINES
MONTGOMERY COUNTY	M300001993	CHESTNUT HILL STONE LTD	HILLCREST QUARRY		MINES
MONTGOMERY COUNTY	M300001805	GLASGOW, INC.	MCCOY QUARRY		MINES
MONTGOMERY COUNTY	M300001807	HIGHWAY MATERIALS, INC.	PERKIOMENVILLE QUARRY/PLANT 7		MINES
MONTGOMERY COUNTY	M300001809	POTTSTOWN TRAP ROCK QUARRIES, INC.	SANATOGA QUARRY		MINES
MONTGOMERY COUNTY	M300001811	GLASGOW, INC.	SPRINGHOUSE QUARRY		MINES
RAHNS	S106227870	RAHNS SPECIALTY METALS	RT 113	19426	LUST, ARCHIVE AST
RAHNS	1000329604	SUNOCO SERVICE STATION-RAHNS	RT 29	19426	RCRA-NonGen, FINDS
RAHNS	1000220241	DAVES AUTO BODY	RTE 29	19426	RCRA-SQG, FINDS
RAHNS	1000168610	BRUCE, J H AUTO BODY	RTE 29	19426	RCRA-NonGen, FINDS
RAHNS	1000275593	PECO ENERGY PERKIOMEN SVC BLDG	PERKIOMEN CREEK & RT 29	19426	RCRA-SQG, FINDS

Focus Map 19

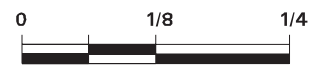


EDR DataMap® - Environmental Atlas

SAMPLE

Legend

- | | | | | |
|-----------------------------|--------------------|-------------------------|-------------------|---------------------|
| Roads | Waterways | Powerlines | Water | Listed Sites |
| Major Roads | Railroads | Pipelines | Superfund Sites | Sensitive Receptors |
| Contour Lines | Study Boundary | Fault Lines | Federal DOD Sites | |
| National Wetlands Inventory | 100-Yr Flood Zones | Indian Reservations BIA | | |



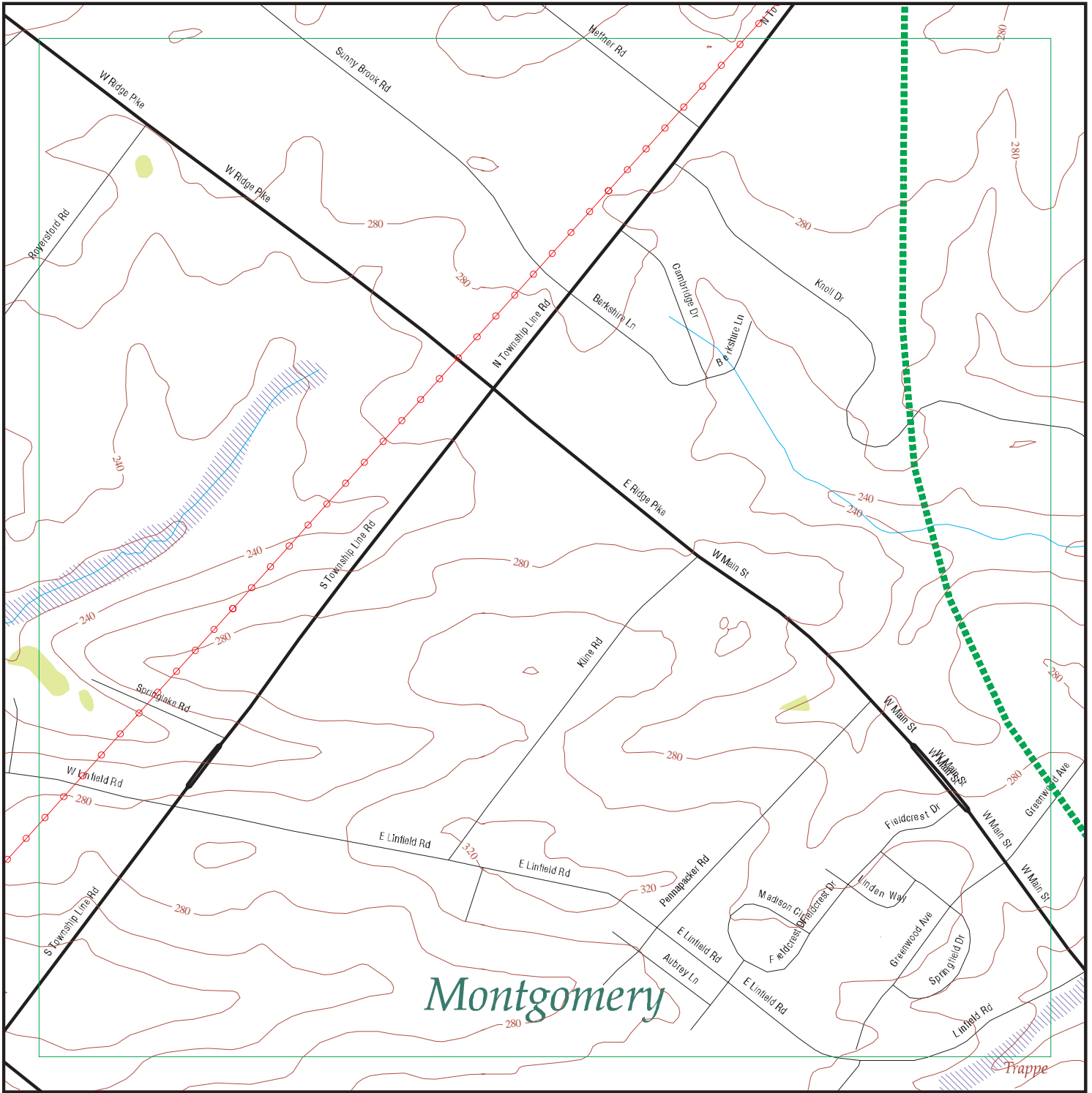
Scale in Miles

Count: 7 records

FOCUS MAP 19 ORPHAN SUMMARY

City	EDR ID	Site Name	Site Address	Zip	Database(s)
HARLEYSVILLE	U004185790	HARLEYSVILLE GAS STA	RT 63 & RT	19438	UST
HARLEYSVILLE	S111112170	JUST CRUZIN	290 KULP RD	19438	ARCHIVE UST
HARLEYSVILLE	S111113938	NASH ELEM SCH	LIBERTY BELL DR & BUSTARD RD	19438	ARCHIVE UST
LANSDALE	S111114150	NORTH PENN TRANSFER	RT 202 & 63 BOX 230	19446	ARCHIVE UST
LANSDALE	S110049842	CAPITOL SIGNS INC	RT 309 & BROAD ST	19446	MANIFEST
LANSDALE	1004774585	ATLANTIC SERVICES STATION	RT 363/SUMNEYTOWN PIKE-TANKS	19446	RCRA-CESQG, FINDS
LANSDALE	1004773694	RALPHS CORNER CLEANERS	RT 63 & WEST MAIN ST	19446	RCRA-CESQG

Focus Map 20

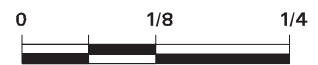


EDR DataMap® - Environmental Atlas

SAMPLE

Legend

- | | | | | |
|-----------------------------|--------------------|-------------------------|-------------------|---------------------|
| Roads | Waterways | Powerlines | Water | Listed Sites |
| Major Roads | Railroads | Pipelines | Superfund Sites | Sensitive Receptors |
| Contour Lines | Study Boundary | Fault Lines | Federal DOD Sites | |
| National Wetlands Inventory | 100-Yr Flood Zones | Indian Reservations BIA | | |

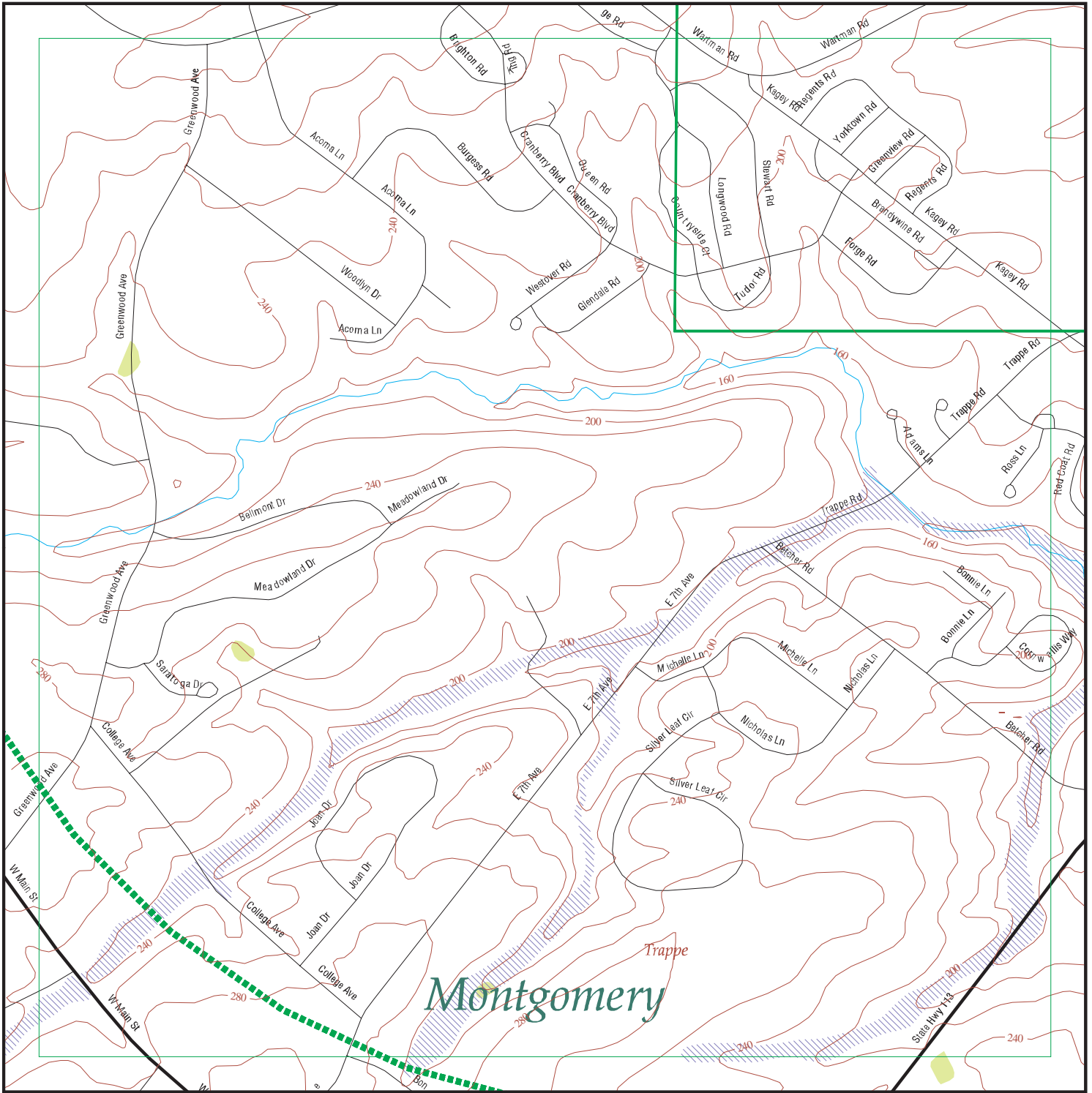


Scale in Miles

FOCUS MAP 20 ORPHAN SUMMARY

City	EDR ID	Site Name	Site Address	Zip	Database(s)
COLLEGEVILLE	S111113516	MID ATLANTIC EQUIP CORP	RT 29	19426	ARCHIVE UST
COLLEGEVILLE	S110050497	PA DEPARTMENT OF TRANSPORTATION	S GRAVEL PIKE & E MAIN	19426	MANIFEST
COLLEGEVILLE	1004775602	COLLEGEVILLE AUTO BODY	348 MAIN ST	19426	RCRA-CESQG, FINDS
COLLEGEVILLE	S111117615	URSINUS COLLEGE	MAIN ST	19426	ARCHIVE UST
COLLEGEVILLE	1001491680	COLLEGEVILLE RADIUM SITE	URSINUS COLLEGE	19426	CERCLIS, FINDS
LIMERICK	S106983300	CIANCIULLI & PINO TRACTS	RIDGE PIKE & TWP LINE RD		VCP
LIMERICK	U004180136	GIANT FOOD STORE 6284	1824 RIDGE PARK	19468	UST
LIMERICK	S111025816	GIANT FOOD STORE 6284	1824 RIDGE PARK		LUST
RAHNS	S106227870	RAHNS SPECIALTY METALS	RT 113	19426	LUST, ARCHIVE AST
RAHNS	1000329604	SUNOCO SERVICE STATION-RAHNS	RT 29	19426	RCRA-NonGen, FINDS
RAHNS	1000220241	DAVES AUTO BODY	RTE 29	19426	RCRA-SQG, FINDS
RAHNS	1000168610	BRUCE, J H AUTO BODY	RTE 29	19426	RCRA-NonGen, FINDS
RAHNS	1000275593	PECO ENERGY PERKIOMEN SVC BLDG	PERKIOMEN CREEK & RT 29	19426	RCRA-SQG, FINDS
ROYERSFORD	U003918984	WAWA FOOD MKT 284	RT 422 & WALNUT ST	19468	UST
ROYERSFORD	1001969187	EXXON RAS NO 23017	MAIN ST & LEWIS RD TANKS	19468	RCRA-NonGen, FINDS
ROYERSFORD	S111111596	HORNING CHEVROLET INC	MAIN ST & S LEWIS RD	19468	ARCHIVE UST
ROYERSFORD	1003866834	LIMERICK-ROYERSFORD AMUSEMENT	422 & TOWNSHIP LINE ROAD	19468	CERC-NFRAP
TRAPPE	1000329638	SUNOCO SERVICE STATION-TRAPPE	MAIN AND CHERRY STS	19426	RCRA-NonGen, FINDS
TRAPPE	S111112156	JR TIRE SERVICE	1635 MAIN ST	19426	LUST, ARCHIVE UST

Focus Map 21

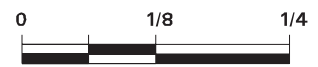


EDR DataMap® - Environmental Atlas

SAMPLE

Legend

- | | | | | |
|-----------------------------|--------------------|-------------------------|-------------------|---------------------|
| Roads | Waterways | Powerlines | Water | Listed Sites |
| Major Roads | Railroads | Pipelines | Superfund Sites | Sensitive Receptors |
| Contour Lines | Study Boundary | Fault Lines | Federal DOD Sites | |
| National Wetlands Inventory | 100-Yr Flood Zones | Indian Reservations BIA | | |



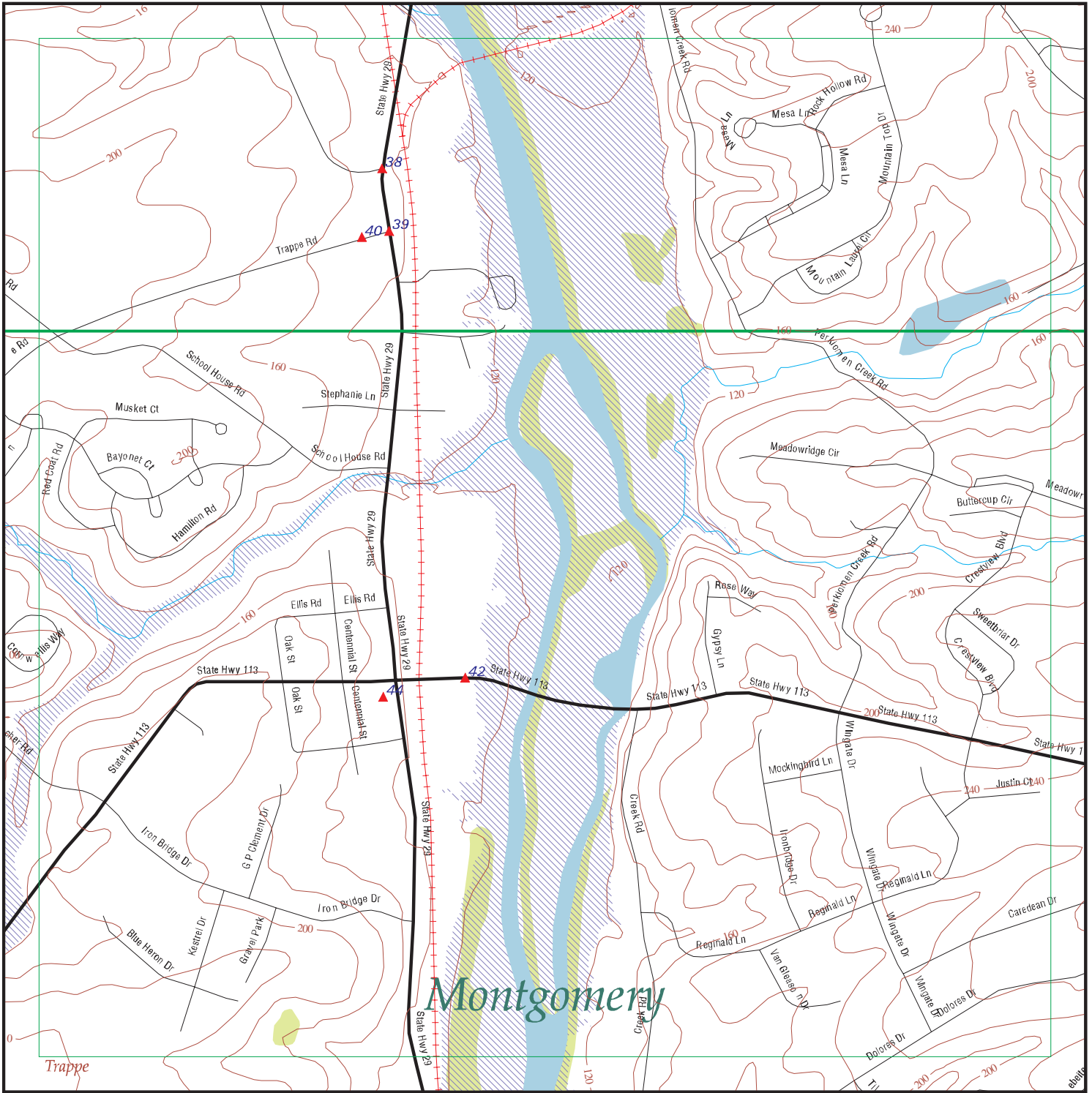
Scale in Miles

Count: 16 records

FOCUS MAP 21 ORPHAN SUMMARY

City	EDR ID	Site Name	Site Address	Zip	Database(s)
COLLEGEVILLE	S111113516	MID ATLANTIC EQUIP CORP	RT 29	19426	ARCHIVE UST
COLLEGEVILLE	S110050497	PA DEPARTMENT OF TRANSPORTATION	S GRAVEL PIKE & E MAIN	19426	MANIFEST
COLLEGEVILLE	1004775602	COLLEGEVILLE AUTO BODY	348 MAIN ST	19426	RCRA-CESQG, FINDS
COLLEGEVILLE	S111117615	URSINUS COLLEGE	MAIN ST	19426	ARCHIVE UST
COLLEGEVILLE	1001491680	COLLEGEVILLE RADIUM SITE	URSINUS COLLEGE	19426	CERCLIS, FINDS
RAHNS	S106227870	RAHNS SPECIALTY METALS	RT 113	19426	LUST, ARCHIVE AST
RAHNS	1000329604	SUNOCO SERVICE STATION-RAHNS	RT 29	19426	RCRA-NonGen, FINDS
RAHNS	1000220241	DAVES AUTO BODY	RTE 29	19426	RCRA-SQG, FINDS
RAHNS	1000168610	BRUCE, J H AUTO BODY	RTE 29	19426	RCRA-NonGen, FINDS
RAHNS	1000275593	PECO ENERGY PERKIOMEN SVC BLDG	PERKIOMEN CREEK & RT 29	19426	RCRA-SQG, FINDS
ROYERSFORD	U003918984	WAWA FOOD MKT 284	RT 422 & WALNUT ST	19468	UST
ROYERSFORD	1001969187	EXXON RAS NO 23017	MAIN ST & LEWIS RD TANKS	19468	RCRA-NonGen, FINDS
ROYERSFORD	S111111596	HORNING CHEVROLET INC	MAIN ST & S LEWIS RD	19468	ARCHIVE UST
TRAPPE	S111114796	PERKIOMAN VALLEY MIDDLE SCHOOL	1ST & COLLEGE AVE	19426	ARCHIVE UST
TRAPPE	1000329638	SUNOCO SERVICE STATION-TRAPPE	MAIN AND CHERRY STS	19426	RCRA-NonGen, FINDS
TRAPPE	S111112156	JR TIRE SERVICE	1635 MAIN ST	19426	LUST, ARCHIVE UST

Focus Map 22

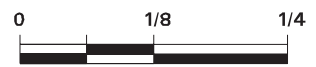


EDR DataMap® - Environmental Atlas

SAMPLE

Legend

- | | | | | |
|-----------------------------|--------------------|-------------------------|-------------------|---------------------|
| Roads | Waterways | Powerlines | Water | Listed Sites |
| Major Roads | Railroads | Pipelines | Superfund Sites | Sensitive Receptors |
| Contour Lines | Study Boundary | Fault Lines | Federal DOD Sites | |
| National Wetlands Inventory | 100-Yr Flood Zones | Indian Reservations BIA | | |



Scale in Miles

FOCUS MAP 22 SUMMARY

<u>Database</u>	<u>Total Plotted</u>
<u>FEDERAL RECORDS</u>	
NPL	0
Proposed NPL	0
Delisted NPL	0
NPL LIENS	0
CERCLIS	0
CERC-NFRAP	1
LIENS 2	0
CORRACTS	1
RCRA-TSDF	0
RCRA-LQG	0
RCRA-SQG	0
RCRA-CESQG	0
RCRA-NonGen	1
US ENG CONTROLS	0
US INST CONTROL	0
ERNS	0
HMIRS	0
DOT OPS	0
US CDL	0
US BROWNFIELDS	0
DOD	0
FUDS	0
LUCIS	0
CONSENT	0
ROD	0
UMTRA	0
ODI	0
DEBRIS REGION 9	0
MINES	0
TRIS	0
TSCA	0
FTTS	0
HIST FTTS	0
SSTS	0
ICIS	0
PADS	0
MLTS	0
RADINFO	0
FINDS	4
RAATS	0
COAL ASH EPA	0
SCRD DRYCLEANERS	0
FEMA UST	0
COAL ASH DOE	0
US HIST CDL	0
FEDERAL FACILITY	0
PCB TRANSFORMER	0
<u>STATE AND LOCAL RECORDS</u>	
PA SHWS	0

FOCUS MAP 22 SUMMARY

<u>Database</u>	<u>Total Plotted</u>
PA HSCA	0
PA SWF/LF	0
PA UIC	0
PA NPDES	0
PA HIST LF	1
PA LUST	2
PA UNREG LTANKS	0
PA UST	0
PA ARCHIVE UST	1
PA LAST	0
PA AST	1
PA ARCHIVE AST	0
PA MANIFEST	0
NY MANIFEST	1
PA SPILLS	0
PA ACT 2-DEED	0
PA ENG CONTROLS	0
PA INST CONTROL	0
PA AUL	0
PA VCP	0
PA DRYCLEANERS	0
PA BROWNFIELDS	0
PA AIRS	0
 <u>TRIBAL RECORDS</u>	
INDIAN RESERV	0
INDIAN ODI	0
INDIAN LUST	0
INDIAN UST	0
INDIAN VCP	0
 <u>EDR PROPRIETARY RECORDS</u>	
Manufactured Gas Plants	0

NOTES:

Sites may be listed in more than one database

MAP FINDINGS
FOCUS MAP 22

Map ID	Site	Database(s)	EPA ID Number
38	BETHIES CAFE 509 GRAVEL PIKE GRATERFORD, PA 19426 FINDS:	FINDS	1007664138 N/A
	Registry ID: 110000960782 Environmental Interest/Information System PA-EFACTS (Pennsylvania - Environmental Facility Application Compliance Tracking System) is a Department-wide database that provides a holistic view of clients and sites (including facilities) that DEP regulates.		
39	PERKIOMAN VALLEY HIGH SCHOOL RT 29 & TRAPPE RD GRATERFORD, PA 19426 ARCHIVE UST:	PA ARCHIVE UST	S111114795 N/A
	Facility Id: 46-40431 Site ID: Not reported Owner Id: 3661 Owner Name: PERKIOMAN VALLEY SCHOOL DISTRICT Owner Address: 3 IRON BRIDGE DR Owner Address 2: Not reported Owner City,St,Zip: COLLEGEVILLE, PA 19426 Owner Phone: 6104898506 County Code: 46 Resp Party Name: Not reported RP Address: Not reported RP Address 2: Not reported RP City,St,Zip: Not reported Region Code: Not reported Region Code Name: Not reported Regulated Expire Date: Not reported Tank Sequence #: 002 Tank Code: Not reported Tank Id: 44972 Client Date: Not reported Install Date: Not reported Substance: OTHER Status: Not reported Capacity: 1000 Municipality: Not reported Inspection Code: Not reported Last Inspection: Not reported Status Code End Date: Not reported Tank Substance End Date: Not reported Tank Sequence #: 003 Tank Code: Not reported Tank Id: 44973 Client Date: Not reported Install Date: Not reported Substance: OTHER Status: Not reported Capacity: 1000		

MAP FINDINGS
FOCUS MAP 22

Map ID	Site	Database(s)	EPA ID Number
--------	------	-------------	---------------

PERKIOMAN VALLEY HIGH SCHOOL (Continued)

S111114795

Municipality: Not reported
 Inspection Code: Not reported
 Last Inspection: Not reported
 Status Code End Date: Not reported
 Tank Substance End Date: Not reported

Tank Sequence #: 001
 Tank Code: Not reported
 Tank Id: 44971
 Client Date: Not reported
 Install Date: Not reported
 Substance: HEATING OIL
 Status: Not reported
 Capacity: 15000
 Municipality: Not reported
 Inspection Code: Not reported
 Last Inspection: Not reported
 Status Code End Date: Not reported
 Tank Substance End Date: Not reported

**39 PERKIOMEN TWP MS4 UA
 ONE TRAPPE RD
 COLLEGEVILLE, PA 19426**

**FINDS 1007455482
 N/A**

FINDS:

Registry ID: 110017821446

Environmental Interest/Information System
 PA-EFACTS (Pennsylvania - Environmental Facility Application Compliance Tracking System) is a Department-wide database that provides a holistic view of clients and sites (including facilities) that DEP regulates.

**39 AQUA PA PERKIOMEN TWP
 1 TRAPPE RD
 COLLEGEVILLE, PA 19426**

**FINDS 1007453613
 N/A**

FINDS:

Registry ID: 110000942598

Environmental Interest/Information System
 SDWIS [WS] (Safe Drinking Water Information System (Water System)). Water Systems can have one or more water system facilities. The water system will purchase water from several facilities. Drinking water information is stored in EPA's SDWIS, which contains information about public water systems and their violations of EPA's regulations for safe drinking water. These statutes and accompanying regulations establish maximum contaminant levels (MCL), treatment techniques, and monitoring and reporting requirements to ensure that water provided to customers is safe for human consumption.

PA-EFACTS (Pennsylvania - Environmental Facility Application

MAP FINDINGS
FOCUS MAP 22

Map ID	Site	Database(s)	EPA ID Number
--------	------	-------------	---------------

AQUA PA PERKIOMEN TWP (Continued)

1007453613

Compliance Tracking System) is a Department-wide database that provides a holistic view of clients and sites (including facilities) that DEP regulates.

40

**TECH ALLOY
RTE 113
RAHNS COLLEGEVILLE, PA 19426**

**CERC-NFRAP 1000237465
CORRACTS PAD002351070
RCRA-NonGen
FINDS
PA HIST LF
NY MANIFEST**

CERC-NFRAP:

Site ID: 0300594
Federal Facility: Not a Federal Facility
NPL Status: Not on the NPL
Non NPL Status: NFRAP-Site does not qualify for the NPL based on existing information

CERCLIS-NFRAP Site Contact Details:

Contact Sequence ID: 13187494.00000
Person ID: 3277432.00000

CERCLIS-NFRAP Assessment History:

Action: DISCOVERY
Date Started: Not reported
Date Completed: 03/01/1979
Priority Level: Not reported

Action: PRELIMINARY ASSESSMENT
Date Started: Not reported
Date Completed: 03/01/1979
Priority Level: Low priority for further assessment

Action: SITE INSPECTION
Date Started: 01/02/1980
Date Completed: 01/02/1980
Priority Level: NFRAP-Site does not qualify for the NPL based on existing information

Action: ARCHIVE SITE
Date Started: Not reported
Date Completed: 01/02/1980
Priority Level: Not reported

CORRACTS:

EPA ID: PAD002351070
EPA Region: 03
Area Name: ENTIRE FACILITY
Actual Date: 09/27/1995
Action: CA225 - Stabilization Measures Evaluation
NAICS Code(s): Not reported
Original schedule date: Not reported
Schedule end date: Not reported

EPA ID: PAD002351070
EPA Region: 03

MAP FINDINGS
FOCUS MAP 22

Map ID	Site	Database(s)	EPA ID Number
--------	------	-------------	---------------

TECH ALLOY (Continued)

1000237465

Area Name: ENTIRE FACILITY
 Actual Date: 09/30/1995
 Action: CA225NR - Stabilization Measures Evaluation, This facility is, not amenable to stabilization activity at the, present time for reasons other than (1) it appears to be technically, infeasible or inappropriate (NF) or (2) there is a lack of technical, information (IN). Reasons for this conclusion may be the status of, closure at the facility, the degree of risk, timing considerations, the status of corrective action work at the facility, or other, administrative considerations
 NAICS Code(s): Not reported
 Original schedule date: Not reported
 Schedule end date: Not reported

EPA ID: PAD002351070
 EPA Region: 03
 Area Name: ENTIRE FACILITY
 Actual Date: 10/21/1998
 Action: CA210SF - CA Responsibility Referred To A Non-RCRA Federal Authority, Corrective Action at the facility or area referred to CERCLA
 NAICS Code(s): Not reported
 Original schedule date: Not reported
 Schedule end date: Not reported

EPA ID: PAD002351070
 EPA Region: 03
 Area Name: ENTIRE FACILITY
 Actual Date: 12/01/1991
 Action: CA075HI - CA Prioritization, Facility or area was assigned a high corrective action priority
 NAICS Code(s): Not reported
 Original schedule date: Not reported
 Schedule end date: Not reported

RCRA-NonGen:

Date form received by agency: 03/10/1992
 Facility name: TECHALLOY CO INC
 Facility address: ROUTE 113
 RAHNS, PA 19426
 EPA ID: PAD002351070
 Contact: Not reported
 Contact address: Not reported
 Not reported
 Contact country: Not reported
 Contact telephone: Not reported
 Contact email: Not reported
 EPA Region: 03
 Land type: Facility is not located on Indian land. Additional information is not known.
 Classification: Non-Generator
 Description: Handler: Non-Generators do not presently generate hazardous waste

Owner/Operator Summary:

Owner/operator name: TECHALLOY COMPANY INC
 Owner/operator address: ROUTE 113
 RAHNS, PA 19426
 Owner/operator country: Not reported

MAP FINDINGS
FOCUS MAP 22

Map ID Site Database(s) EPA ID Number

TECH ALLOY (Continued)

1000237465

Owner/operator telephone: (215) 489-1110
Legal status: Private
Owner/Operator Type: Owner
Owner/Op start date: Not reported
Owner/Op end date: Not reported

Owner/operator name: TECHALLOY COMPANY INC
Owner/operator address: ROUTE 113
RAHNS, PA 19426

Owner/operator country: Not reported
Owner/operator telephone: (215) 489-7211
Legal status: Private
Owner/Operator Type: Operator
Owner/Op start date: Not reported
Owner/Op end date: Not reported

Handler Activities Summary:

U.S. importer of hazardous waste: No
Mixed waste (haz. and radioactive): No
Recycler of hazardous waste: No
Transporter of hazardous waste: No
Treater, storer or disposer of HW: No
Underground injection activity: No
On-site burner exemption: No
Furnace exemption: No
Used oil fuel burner: No
Used oil processor: No
User oil refiner: No
Used oil fuel marketer to burner: No
Used oil Specification marketer: No
Used oil transfer facility: No
Used oil transporter: No

Historical Generators:

Date form received by agency: 03/10/1992
Facility name: TECHALLOY CO INC
Classification: Not a generator, verified

Date form received by agency: 10/08/1986
Facility name: TECHALLOY CO INC
Classification: Large Quantity Generator

Date form received by agency: 10/08/1986
Facility name: TECHALLOY CO INC
Classification: Not a generator, verified

Hazardous Waste Summary:

Waste code: F006
Waste name: WASTEWATER TREATMENT SLUDGES FROM ELECTROPLATING OPERATIONS EXCEPT FROM THE FOLLOWING PROCESSES: (1) SULFURIC ACID ANODIZING OF ALUMINUM; (2) TIN PLATING ON CARBON STEEL; (3) ZINC PLATING (SEGREGATED BASIS) ON CARBON STEEL; (4) ALUMINUM OR ZINC-ALUMINUM PLATING ON CARBON STEEL; (5) CLEANING/STRIPPING ASSOCIATED WITH TIN, ZINC AND ALUMINUM PLATING ON CARBON STEEL; AND (6) CHEMICAL ETCHING AND MILLING OF ALUMINUM.

MAP FINDINGS
FOCUS MAP 22

Map ID	Site	Database(s)	EPA ID Number
	TECH ALLOY (Continued)		1000237465
	Waste code:	F008	
	Waste name:	PLATING BATH RESIDUES FROM THE BOTTOM OF PLATING BATHS FROM ELECTROPLATING OPERATIONS WHERE CYANIDES ARE USED IN THE PROCESS.	
	Waste code:	F012	
	Waste name:	QUENCHING WASTE WATER TREATMENT SLUDGES FROM METAL HEAT TREATING OPERATIONS WHERE CYANIDES ARE USED IN THE PROCESS.	
	Waste code:	K062	
	Waste name:	SPENT PICKLE LIQUOR GENERATED BY STEEL FINISHING OPERATIONS OF FACILITIES WITHIN THE IRON AND STEEL INDUSTRY (SIC CODES 331 AND 332).	
	Waste code:	P098	
	Waste name:	POTASSIUM CYANIDE	
	Waste code:	P106	
	Waste name:	SODIUM CYANIDE	
	Waste code:	U134	
	Waste name:	HYDROFLUORIC ACID (C,T)	
	Waste code:	D000	
	Waste name:	Not Defined	
	Waste code:	D002	
	Waste name:	A WASTE WHICH HAS A PH OF LESS THAN 2 OR GREATER THAN 12.5 IS CONSIDERED TO BE A CORROSIVE HAZARDOUS WASTE. SODIUM HYDROXIDE, A CAUSTIC SOLUTION WITH A HIGH PH, IS OFTEN USED BY INDUSTRIES TO CLEAN OR DEGREASE PARTS. HYDROCHLORIC ACID, A SOLUTION WITH A LOW PH, IS USED BY MANY INDUSTRIES TO CLEAN METAL PARTS PRIOR TO PAINTING. WHEN THESE CAUSTIC OR ACID SOLUTIONS BECOME CONTAMINATED AND MUST BE DISPOSED, THE WASTE WOULD BE A CORROSIVE HAZARDOUS WASTE.	
	Waste code:	D003	
	Waste name:	A MATERIAL IS CONSIDERED TO BE A REACTIVE HAZARDOUS WASTE IF IT IS NORMALLY UNSTABLE, REACTS VIOLENTLY WITH WATER, GENERATES TOXIC GASES WHEN EXPOSED TO WATER OR CORROSIVE MATERIALS, OR IF IT IS CAPABLE OF DETONATION OR EXPLOSION WHEN EXPOSED TO HEAT OR A FLAME. ONE EXAMPLE OF SUCH WASTE WOULD BY WASTE GUNPOWDER.	
	Waste code:	F006	
	Waste name:	WASTEWATER TREATMENT SLUDGES FROM ELECTROPLATING OPERATIONS EXCEPT FROM THE FOLLOWING PROCESSES: (1) SULFURIC ACID ANODIZING OF ALUMINUM; (2) TIN PLATING ON CARBON STEEL; (3) ZINC PLATING (SEGREGATED BASIS) ON CARBON STEEL; (4) ALUMINUM OR ZINC-ALUMINUM PLATING ON CARBON STEEL; (5) CLEANING/STRIPPING ASSOCIATED WITH TIN, ZINC AND ALUMINUM PLATING ON CARBON STEEL; AND (6) CHEMICAL ETCHING AND MILLING OF ALUMINUM.	
	Waste code:	F008	
	Waste name:	PLATING BATH RESIDUES FROM THE BOTTOM OF PLATING BATHS FROM ELECTROPLATING OPERATIONS WHERE CYANIDES ARE USED IN THE PROCESS.	
	Waste code:	F012	
	Waste name:	QUENCHING WASTE WATER TREATMENT SLUDGES FROM METAL HEAT TREATING OPERATIONS WHERE CYANIDES ARE USED IN THE PROCESS.	

MAP FINDINGS
FOCUS MAP 22

Map ID	Site	Database(s)	EPA ID Number
--------	------	-------------	---------------

TECH ALLOY (Continued)

1000237465

Waste code:	K062
Waste name:	SPENT PICKLE LIQUOR GENERATED BY STEEL FINISHING OPERATIONS OF FACILITIES WITHIN THE IRON AND STEEL INDUSTRY (SIC CODES 331 AND 332).
Waste code:	P098
Waste name:	POTASSIUM CYANIDE
Waste code:	P106
Waste name:	SODIUM CYANIDE
Waste code:	U134
Waste name:	HYDROFLUORIC ACID (C,T)

Corrective Action Summary:

Event date:	12/01/1991
Event:	CA Prioritization, Facility or area was assigned a high corrective action priority.
Event date:	09/27/1995
Event:	Stabilization Measures Evaluation
Event date:	09/30/1995
Event:	Stabilization Measures Evaluation, This facility is not amenable to stabilization activity at the present time for reasons other than 1- it appears to be technically infeasible or inappropriate (NF) or 2- there is a lack of technical information (IN). Reasons for this conclusion may be the status of closure at the facility, the degree of risk, timing considerations, the status of corrective action work at the facility, or other administrative considerations.
Event date:	10/21/1998
Event:	CA Responsibility Referred To A Non-RCRA Federal Authority, Corrective Action at the facility or area referred to CERCLA.

Facility Has Received Notices of Violations:

Regulation violated:	Not reported
Area of violation:	TSD - Manifest/Records/Reporting
Date violation determined:	02/10/1989
Date achieved compliance:	09/24/1991
Violation lead agency:	State
Enforcement action:	WRITTEN INFORMAL
Enforcement action date:	02/22/1989
Enf. disposition status:	Not reported
Enf. disp. status date:	Not reported
Enforcement lead agency:	State
Proposed penalty amount:	0
Final penalty amount:	0
Paid penalty amount:	0

Regulation violated:	Not reported
Area of violation:	TSD - General
Date violation determined:	07/08/1987
Date achieved compliance:	09/24/1991
Violation lead agency:	State
Enforcement action:	WRITTEN INFORMAL
Enforcement action date:	07/08/1987

MAP FINDINGS
FOCUS MAP 22

Map ID Site Database(s) EPA ID Number

TECH ALLOY (Continued)

1000237465

Enf. disposition status: Not reported
Enf. disp. status date: Not reported
Enforcement lead agency: State
Proposed penalty amount: 0
Final penalty amount: 0
Paid penalty amount: 0

Evaluation Action Summary:

Evaluation date: 04/09/1992
Evaluation: COMPLIANCE EVALUATION INSPECTION ON-SITE
Area of violation: Not reported
Date achieved compliance: Not reported
Evaluation lead agency: State

Evaluation date: 03/10/1992
Evaluation: COMPLIANCE EVALUATION INSPECTION ON-SITE
Area of violation: Not reported
Date achieved compliance: Not reported
Evaluation lead agency: State

Evaluation date: 09/24/1991
Evaluation: COMPLIANCE EVALUATION INSPECTION ON-SITE
Area of violation: Not reported
Date achieved compliance: Not reported
Evaluation lead agency: State

Evaluation date: 02/10/1989
Evaluation: FOCUSED COMPLIANCE INSPECTION
Area of violation: TSD - Manifest/Records/Reporting
Date achieved compliance: 09/24/1991
Evaluation lead agency: State

Evaluation date: 07/08/1987
Evaluation: COMPLIANCE EVALUATION INSPECTION ON-SITE
Area of violation: TSD - General
Date achieved compliance: 09/24/1991
Evaluation lead agency: State

FINDS:

Registry ID: 110007027591

Environmental Interest/Information System

RCRAInfo is a national information system that supports the Resource Conservation and Recovery Act (RCRA) program through the tracking of events and activities related to facilities that generate, transport, and treat, store, or dispose of hazardous waste. RCRAInfo allows RCRA program staff to track the notification, permit, compliance, and corrective action activities required under RCRA.

HIST LF INVENTORY:

Site ID: 1-345
Inspect Date: 07/25/02
Facility Status: INACTIVE
Facility Type: Not reported

MAP FINDINGS
FOCUS MAP 22

Map ID Site Database(s) EPA ID Number

TECH ALLOY (Continued)

1000237465

NY MANIFEST:

EPA ID: PAD002351070
 Country: USA
 Mailing Name: TECHALLOY CO INC
 Mailing Contact: HAHN T J MAINT SUPV
 Mailing Address: ROUTE 113
 Mailing Address 2: Not reported
 Mailing City: RAHNS
 Mailing State: PA
 Mailing Zip: 19426
 Mailing Zip4: Not reported
 Mailing Country: USA
 Mailing Phone: 215-489-7211

Document ID: NYO2827098
 Manifest Status: Completed copy
 Trans1 State ID: MD006
 Trans2 State ID: Not reported
 Generator Ship Date: 830413
 Trans1 Recv Date: 830413
 Trans2 Recv Date: Not reported
 TSD Site Recv Date: 830414
 Part A Recv Date: 030427
 Part B Recv Date: 030427
 Generator EPA ID: PAD002351070
 Trans1 EPA ID: MDD000797373
 Trans2 EPA ID: Not reported
 TSD ID: NYD080336241
 Waste Code: D007 - CHROMIUM 5.0 MG/L TCLP
 Quantity: 15434
 Units: P - Pounds
 Number of Containers: 022
 Container Type: DM - Metal drums, barrels
 Handling Method: L Landfill.
 Specific Gravity: 100
 Year: 83

42

**RAHNS CONST MATERIALS
430 BRIDGE RD
COLLEGEVILLE, PA**

**PA LUST U003214616
PA AST N/A**

LUST:

Region: LUST
 Facility Id: 46-10522
 Facility Address2: RT 113 & 29 (RAHNS)
 Facility Type: Undergroung Storage Tank Containing Petroleum
Facility Status: Cleanup Completed
 Status Date: 03/18/2000
 Release Date: 08/05/1989
 Source Cause Desc: Not reported

AST:

Mailing Name: HYK CONST CORP
 Mailing Address: 430 BRIDGE RD
 Mailing Address: ROUTE 113 & 29
 Mailing City,St,Zip: COLLEGEVILLE, PA 19426

MAP FINDINGS
FOCUS MAP 22

Map ID	Site	Database(s)	EPA ID Number
--------	------	-------------	---------------

RAHNS CONST MATERIALS (Continued)

U003214616

Municipality: Perkiomen
 Client Id: 53176
 Site ID: 249667
 Other Id: 46-10522
 2nd Facility Addr: RT 113 & 29 (RAHNS)
 Region Code: 4100
 Region Code Name: EP SE Rgnl Off Norristown
 Tank Code: AST
 Tank Seq Num: 001A
 Tank Capacity: 5000
 Date Installed: 12/01/1984
 Substance: Other
 Tank Status: Currently In Use
 Inspection Code: Not reported
 Tank Last Inspected: Not reported
 Registration Expiration Date: 02/04/2012

44

**CORNER AMOCO
125 GRAVEL PIKE
RAHNS, PA**

**PA LUST U001464646
N/A**

LUST:

Region: LUST
 Facility Id: 46-45682
 Facility Address2: Not reported
 Facility Type: Underground Storage Tank Containing Petroleum
Facility Status: Interim Remedial Actions Initiated or Completed
 Status Date: 01/12/2006
 Release Date: 01/12/2006
 Source Cause Desc: Undetermined

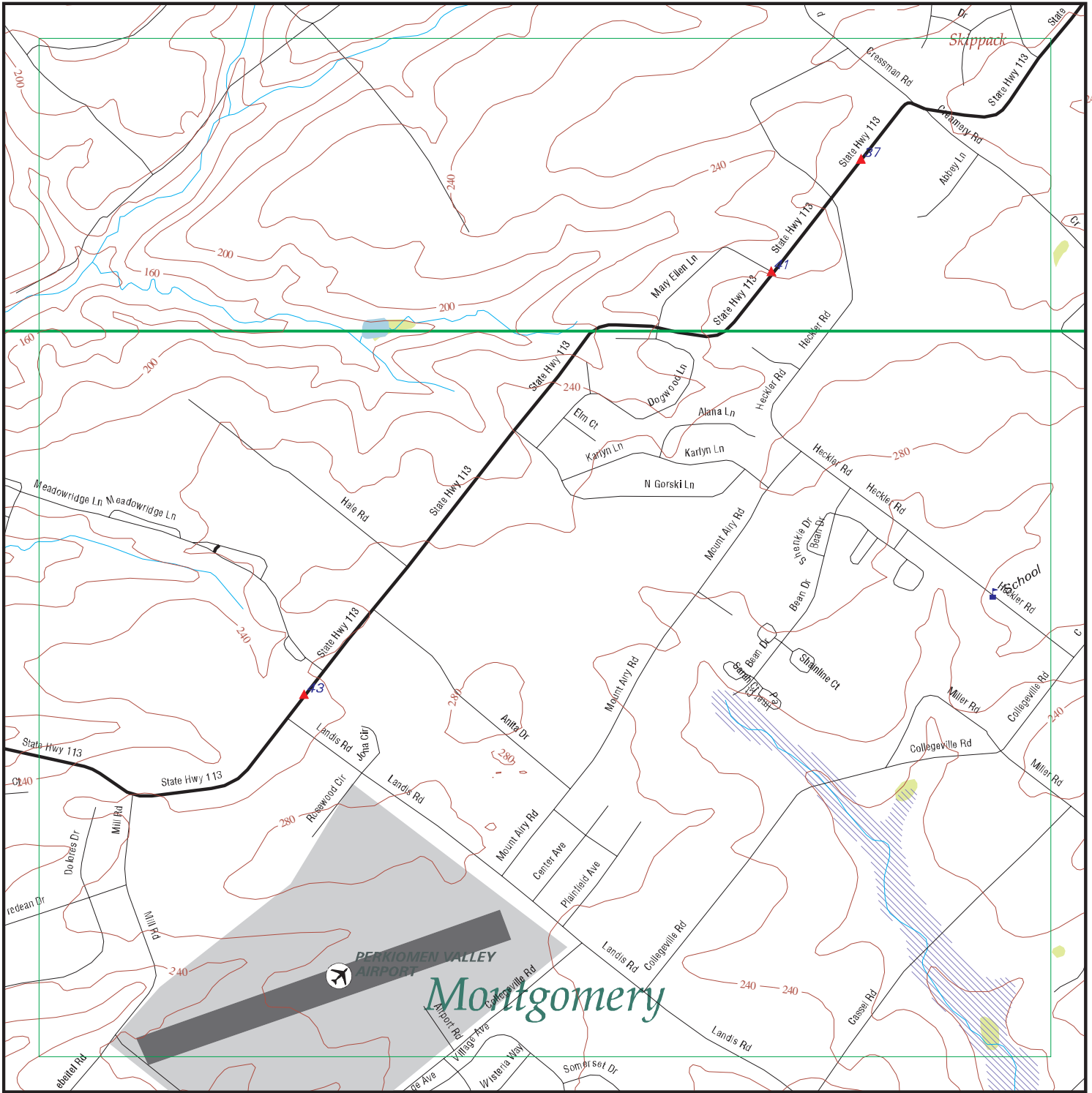
Region: 4100
 Facility Id: 46-44657
 Facility Address2: RTE 113 & 29
 Facility Type: Underground Storage Tank Containing Petroleum
Facility Status: Inactive
 Status Date: 12/31/1999
 Release Date: 02/07/1991
 Source Cause Desc: Not reported

Count: 13 records

FOCUS MAP 22 ORPHAN SUMMARY

City	EDR ID	Site Name	Site Address	Zip	Database(s)
COLLEGEVILLE	S111113516	MID ATLANTIC EQUIP CORP	RT 29	19426	PA ARCHIVE UST
COLLEGEVILLE	S110050497	PA DEPARTMENT OF TRANSPORTATION	S GRAVEL PIKE & E MAIN	19426	PA MANIFEST
COLLEGEVILLE	S110050947	UROPATH LLC	100 KESTREL DR	19426	PA MANIFEST
COLLEGEVILLE	1012187916	UROPATH LLC	100 KESTREL DR	19426	RCRA-SQG
COLLEGEVILLE	1001491680	COLLEGEVILLE RADIUM SITE	URSINUS COLLEGE	19426	CERCLIS, FINDS
RAHNS	S106227870	RAHNS SPECIALTY METALS	RT 113	19426	PA LUST, PA ARCHIVE AST
RAHNS	1000329604	SUNOCO SERVICE STATION-RAHNS	RT 29	19426	RCRA-NonGen, FINDS
RAHNS	1000220241	DAVES AUTO BODY	RTE 29	19426	RCRA-SQG, FINDS
RAHNS	1000168610	BRUCE, J H AUTO BODY	RTE 29	19426	RCRA-NonGen, FINDS
RAHNS	1000275593	PECO ENERGY PERKIOMEN SVC BLDG	PERKIOMEN CREEK & RT 29	19426	RCRA-SQG, FINDS
SCHWENKSVILLE	S111114798	PERKIOMEN VALLEY ELEMENTARY NORTH	2ND & PERKIOMEN AVE	19473	PA ARCHIVE UST
SCHWENKSVILLE	S111116439	SPRING MTN SUMMIT CONDO ASSOC	3RD & CENTENNIAL ST	19473	PA ARCHIVE UST
SCHWENKSVILLE	S111114352	OTTS EXOTIC PLANTS INC	STATE 29 & OTT RD	19473	PA ARCHIVE UST

Focus Map 23

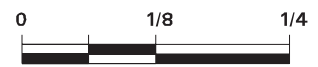


EDR DataMap® - Environmental Atlas

SAMPLE

Legend

- | | | | | |
|-----------------------------|--------------------|-------------------------|-------------------|---------------------|
| Roads | Waterways | Powerlines | Water | Listed Sites |
| Major Roads | Railroads | Pipelines | Superfund Sites | Sensitive Receptors |
| Contour Lines | Study Boundary | Fault Lines | Federal DOD Sites | |
| National Wetlands Inventory | 100-Yr Flood Zones | Indian Reservations BIA | | |



Scale in Miles

FOCUS MAP 23 SUMMARY

<u>Database</u>	<u>Total Plotted</u>
<u>FEDERAL RECORDS</u>	
NPL	0
Proposed NPL	0
Delisted NPL	0
NPL LIENS	0
CERCLIS	0
CERC-NFRAP	0
LIENS 2	0
CORRACTS	0
RCRA-TSDF	0
RCRA-LQG	0
RCRA-SQG	0
RCRA-CESQG	1
RCRA-NonGen	0
US ENG CONTROLS	0
US INST CONTROL	0
ERNS	0
HMIRS	0
DOT OPS	0
US CDL	0
US BROWNFIELDS	0
DOD	0
FUDS	0
LUCIS	0
CONSENT	0
ROD	0
UMTRA	0
ODI	0
DEBRIS REGION 9	0
MINES	0
TRIS	0
TSCA	0
FTTS	0
HIST FTTS	0
SSTS	0
ICIS	0
PADS	0
MLTS	0
RADINFO	0
FINDS	1
RAATS	0
COAL ASH EPA	0
SCRD DRYCLEANERS	0
FEMA UST	0
COAL ASH DOE	0
US HIST CDL	0
FEDERAL FACILITY	0
PCB TRANSFORMER	0
<u>STATE AND LOCAL RECORDS</u>	
SHWS	0

FOCUS MAP 23 SUMMARY

<u>Database</u>	<u>Total Plotted</u>
HSCA	0
SWF/LF	0
UIC	0
NPDES	0
HIST LF	0
LUST	0
UNREG LTANKS	0
UST	0
ARCHIVE UST	0
LAST	0
AST	0
ARCHIVE AST	0
MANIFEST	0
SPILLS	0
ACT 2-DEED	0
ENG CONTROLS	0
INST CONTROL	0
AUL	0
VCP	2
DRYCLEANERS	0
BROWNFIELDS	0
AIRS	0
<u>TRIBAL RECORDS</u>	
INDIAN RESERV	0
INDIAN ODI	0
INDIAN LUST	0
INDIAN UST	0
INDIAN VCP	0
<u>EDR PROPRIETARY RECORDS</u>	
Manufactured Gas Plants	0

NOTES:

Sites may be listed in more than one database

MAP FINDINGS
FOCUS MAP 23

Map ID	Site	Database(s)	EPA ID Number
37	YOCUM 1041-45 BRIDGE RD CREAMERY, PA 19430	RCRA-CESQG FINDS	1000425662 PAD002341519

RCRA-CESQG:

Date form received by agency: 12/13/2004
 Facility name: YOCUM
 Facility address: 1041-45 BRIDGE RD
 CREAMERY, PA 19430
 EPA ID: PAD002341519
 Mailing address: PO BOX 27
 CREAMERY, PA 19430
 Contact: WILLIAM YOCUM
 Contact address: PO BOX 27
 CREAMERY, PA 19430
 Contact country: US
 Contact telephone: (215) 489-9059
 Contact email: Not reported
 EPA Region: 03
 Land type: Other land type
 Classification: Conditionally Exempt Small Quantity Generator
 Description: Handler: generates 100 kg or less of hazardous waste per calendar month, and accumulates 1000 kg or less of hazardous waste at any time; or generates 1 kg or less of acutely hazardous waste per calendar month, and accumulates at any time: 1 kg or less of acutely hazardous waste; or 100 kg or less of any residue or contaminated soil, waste or other debris resulting from the cleanup of a spill, into or on any land or water, of acutely hazardous waste; or generates 100 kg or less of any residue or contaminated soil, waste or other debris resulting from the cleanup of a spill, into or on any land or water, of acutely hazardous waste during any calendar month, and accumulates at any time: 1 kg or less of acutely hazardous waste; or 100 kg or less of any residue or contaminated soil, waste or other debris resulting from the cleanup of a spill, into or on any land or water, of acutely hazardous waste

Owner/Operator Summary:

Owner/operator name: OPERNAME
 Owner/operator address: OPERSTREET
 OPERCITY, AK 99999
 Owner/operator country: Not reported
 Owner/operator telephone: (215) 555-1212
 Legal status: Private
 Owner/Operator Type: Operator
 Owner/Op start date: 01/01/0001
 Owner/Op end date: Not reported
 Owner/operator name: YOCUM WILLIAM
 Owner/operator address: OWNERSTREET
 OWNERCITY, AK 99999
 Owner/operator country: Not reported
 Owner/operator telephone: (215) 555-1212
 Legal status: Private
 Owner/Operator Type: Owner
 Owner/Op start date: 01/01/0001
 Owner/Op end date: Not reported

Handler Activities Summary:

MAP FINDINGS
FOCUS MAP 23

Map ID Site Database(s) EPA ID Number

YOCUM (Continued)

1000425662

U.S. importer of hazardous waste: No
Mixed waste (haz. and radioactive): No
Recycler of hazardous waste: No
Transporter of hazardous waste: No
Treater, storer or disposer of HW: No
Underground injection activity: No
On-site burner exemption: No
Furnace exemption: No
Used oil fuel burner: No
Used oil processor: No
User oil refiner: No
Used oil fuel marketer to burner: No
Used oil Specification marketer: No
Used oil transfer facility: No
Used oil transporter: No

Historical Generators:

Date form received by agency: 01/18/1990
Facility name: YOCUM
Site name: YOCUM W M CO
Classification: Small Quantity Generator

Hazardous Waste Summary:

Waste code: D001
Waste name: IGNITABLE HAZARDOUS WASTES ARE THOSE WASTES WHICH HAVE A FLASHPOINT OF LESS THAN 140 DEGREES FAHRENHEIT AS DETERMINED BY A PENSKEY-MARTENS CLOSED CUP FLASH POINT TESTER. ANOTHER METHOD OF DETERMINING THE FLASH POINT OF A WASTE IS TO REVIEW THE MATERIAL SAFETY DATA SHEET, WHICH CAN BE OBTAINED FROM THE MANUFACTURER OR DISTRIBUTOR OF THE MATERIAL. LACQUER THINNER IS AN EXAMPLE OF A COMMONLY USED SOLVENT WHICH WOULD BE CONSIDERED AS IGNITABLE HAZARDOUS WASTE.

Violation Status: No violations found

Evaluation Action Summary:

Evaluation date: 11/19/2004
Evaluation: COMPLIANCE EVALUATION INSPECTION ON-SITE
Area of violation: Not reported
Date achieved compliance: Not reported
Evaluation lead agency: State

Evaluation date: 06/02/1994
Evaluation: COMPLIANCE EVALUATION INSPECTION ON-SITE
Area of violation: Not reported
Date achieved compliance: Not reported
Evaluation lead agency: State

FINDS:

Registry ID: 110001017925

Environmental Interest/Information System

RCRAInfo is a national information system that supports the Resource Conservation and Recovery Act (RCRA) program through the tracking of events and activities related to facilities that generate, transport, and treat, store, or dispose of hazardous waste. RCRAInfo allows RCRA

MAP FINDINGS
FOCUS MAP 23

Map ID	Site	Database(s)	EPA ID Number
--------	------	-------------	---------------

YOCUM (Continued)

1000425662

program staff to track the notification, permit, compliance, and corrective action activities required under RCRA.

41

**ESTES RES
992 BRIDGE RD
CREAMERY, PA 19430**

VCP S108299483
N/A

VCP:

Cleanup Records:

Municipality: Skippack
Region: Southeast Region
Category Desc: Fuel Oil No 2
Type: Site In Progress
LRP Acct: 37380
Remediation: Statewide Health Standard
Activity: Not reported
Date Approved: Not reported
Date Received: Not reported
Date Nonuse: Not reported
ICS Code: Not reported
Media: Soil

Activity:

Activity ID: 688477, 688477,
Municipality: Skippack
Region: Southeast Region
Category Desc: Fuel Oil No 2
Type: Complete Sites
LRP Acct: 37380
Remediation: Statewide Health Standard
Activity: NO
Date Approved: 01/24/2007
Date Received: Not reported
Date Nonuse: Not reported
ICS Code: Not reported
Media: Soil

43

**MEADOWS SKIPPACK
813 BRIDGE RD
SKIPPACK, PA 19474**

VCP S105423817
N/A

VCP:

Cleanup Records:

Municipality: Skippack
Region: Southeast Region
Category Desc: Inorganics
Type: Complete Sites
LRP Acct: 3821
Remediation: Statewide Health Standard
Activity: NO
Date Approved: 01/19/2001
Date Received: Not reported
Date Nonuse: Not reported
ICS Code: Not reported

MAP FINDINGS
FOCUS MAP 23

Map ID Site Database(s) EPA ID Number

MEADOWS SKIPPACK (Continued)

S105423817

Media: Soil

Municipality: Skippack
Region: Southeast Region
Category Desc: PAH
Type: Complete Sites
LRP Acct: Not reported
Remediation: Not reported
Activity: NO
Date Approved: 01/19/2001
Date Received: Not reported
Date Nonuse: Not reported
ICS Code: Not reported
Media: Soil

Activity:

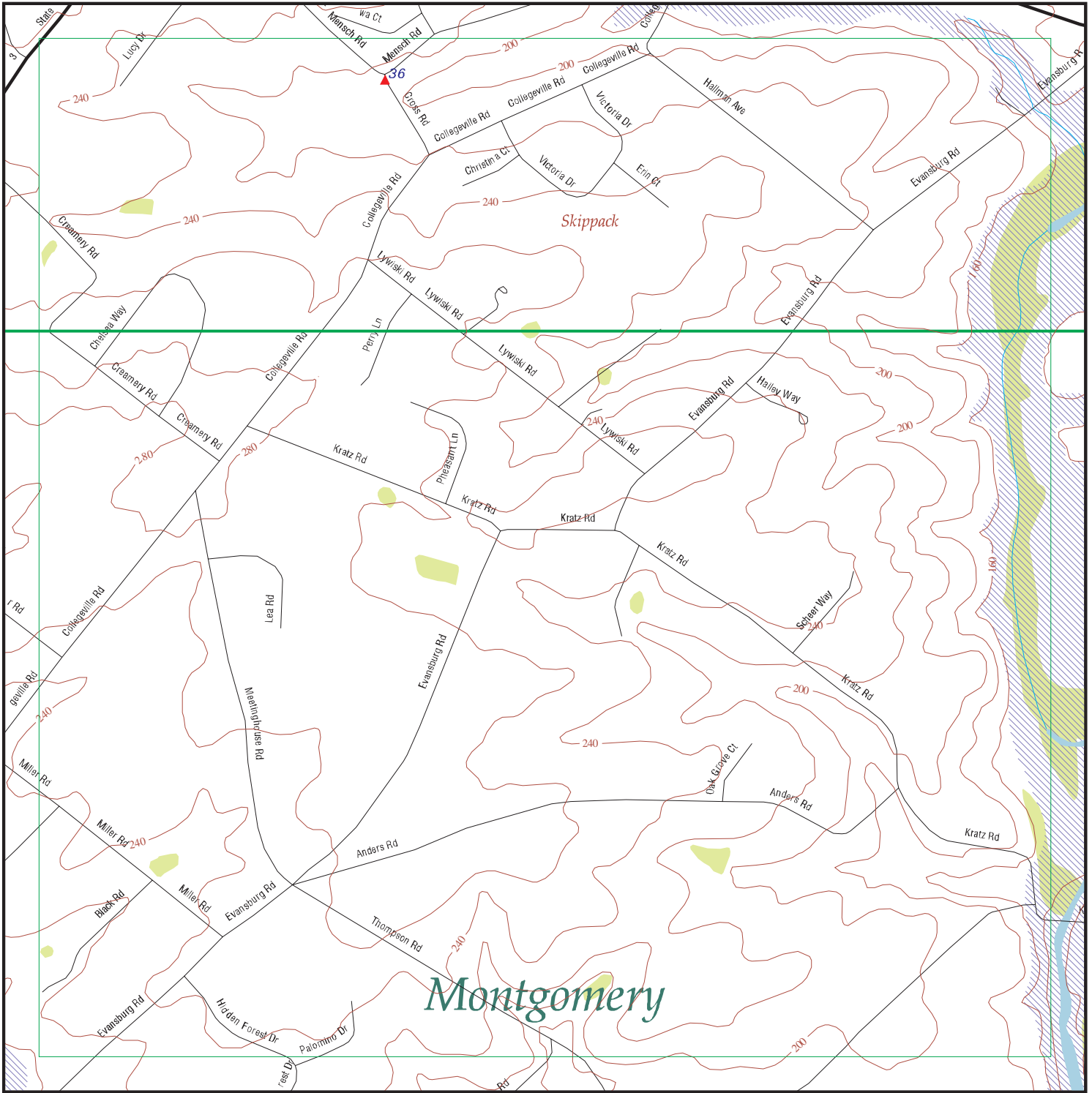
Activity ID: 618710, 618710, 618710,
Municipality: Skippack
Region: Southeast Region
Category Desc: Lead
Type: Complete Sites
LRP Acct: Not reported
Remediation: Not reported
Activity: NO
Date Approved: 01/19/2001
Date Received: Not reported
Date Nonuse: Not reported
ICS Code: Not reported
Media: Soil

Count: 9 records

FOCUS MAP 23 ORPHAN SUMMARY

City	EDR ID	Site Name	Site Address	Zip	Database(s)
COLLEGEVILLE	S111113516	MID ATLANTIC EQUIP CORP	RT 29	19426	ARCHIVE UST
COLLEGEVILLE	1001491680	COLLEGEVILLE RADIUM SITE	URSINUS COLLEGE	19426	CERCLIS, FINDS
RAHNS	S106227870	RAHNS SPECIALTY METALS	RT 113	19426	LUST, ARCHIVE AST
RAHNS	1000329604	SUNOCO SERVICE STATION-RAHNS	RT 29	19426	RCRA-NonGen, FINDS
RAHNS	1000220241	DAVES AUTO BODY	RTE 29	19426	RCRA-SQG, FINDS
RAHNS	1000168610	BRUCE, J H AUTO BODY	RTE 29	19426	RCRA-NonGen, FINDS
RAHNS	1000275593	PECO ENERGY PERKIOMEN SVC BLDG	PERKIOMEN CREEK & RT 29	19426	RCRA-SQG, FINDS
SCHWENKSVILLE	S111114352	OTTS EXOTIC PLANTS INC	STATE 29 & OTT RD	19473	ARCHIVE UST
SKIPPACK	S105800549	SKIPPACK TWP MUNI AUTH	EVANSBURG RD		LUST

Focus Map 24

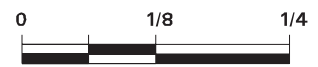


EDR DataMap® - Environmental Atlas

SAMPLE

Legend

- | | | | | |
|-----------------------------|--------------------|-------------------------|-------------------|---------------------|
| Roads | Waterways | Powerlines | Water | Listed Sites |
| Major Roads | Railroads | Pipelines | Superfund Sites | Sensitive Receptors |
| Contour Lines | Study Boundary | Fault Lines | Federal DOD Sites | |
| National Wetlands Inventory | 100-Yr Flood Zones | Indian Reservations BIA | | |



Scale in Miles

FOCUS MAP 24 SUMMARY

<u>Database</u>	<u>Total Plotted</u>
<u>FEDERAL RECORDS</u>	
NPL	0
Proposed NPL	0
Delisted NPL	0
NPL LIENS	0
CERCLIS	0
CERC-NFRAP	0
LIENS 2	0
CORRACTS	0
RCRA-TSDF	0
RCRA-LQG	0
RCRA-SQG	0
RCRA-CESQG	0
RCRA-NonGen	0
US ENG CONTROLS	0
US INST CONTROL	0
ERNS	1
HMIRS	0
DOT OPS	0
US CDL	0
US BROWNFIELDS	0
DOD	0
FUDS	0
LUCIS	0
CONSENT	0
ROD	0
UMTRA	0
ODI	0
DEBRIS REGION 9	0
MINES	0
TRIS	0
TSCA	0
FTTS	0
HIST FTTS	0
SSTS	0
ICIS	0
PADS	0
MLTS	0
RADINFO	0
FINDS	0
RAATS	0
COAL ASH EPA	0
SCRD DRYCLEANERS	0
FEMA UST	0
COAL ASH DOE	0
US HIST CDL	0
FEDERAL FACILITY	0
PCB TRANSFORMER	0
<u>STATE AND LOCAL RECORDS</u>	
SHWS	0

FOCUS MAP 24 SUMMARY

<u>Database</u>	<u>Total Plotted</u>
HSCA	0
SWF/LF	0
UIC	0
NPDES	0
HIST LF	0
LUST	0
UNREG LTANKS	0
UST	0
ARCHIVE UST	0
LAST	0
AST	0
ARCHIVE AST	0
MANIFEST	0
SPILLS	0
ACT 2-DEED	0
ENG CONTROLS	0
INST CONTROL	0
AUL	0
VCP	0
DRYCLEANERS	0
BROWNFIELDS	0
AIRS	0
 <u>TRIBAL RECORDS</u>	
INDIAN RESERV	0
INDIAN ODI	0
INDIAN LUST	0
INDIAN UST	0
INDIAN VCP	0
 <u>EDR PROPRIETARY RECORDS</u>	
Manufactured Gas Plants	0

NOTES:

Sites may be listed in more than one database

MAP FINDINGS
FOCUS MAP 24

<u>Map ID</u>	<u>Site</u>	<u>Database(s)</u>	<u>EPA ID Number</u>
36	3905 CROSS RD 3905 CROSS RD COLLEGEVILLE, PA 0	ERNS	2002629817 N/A

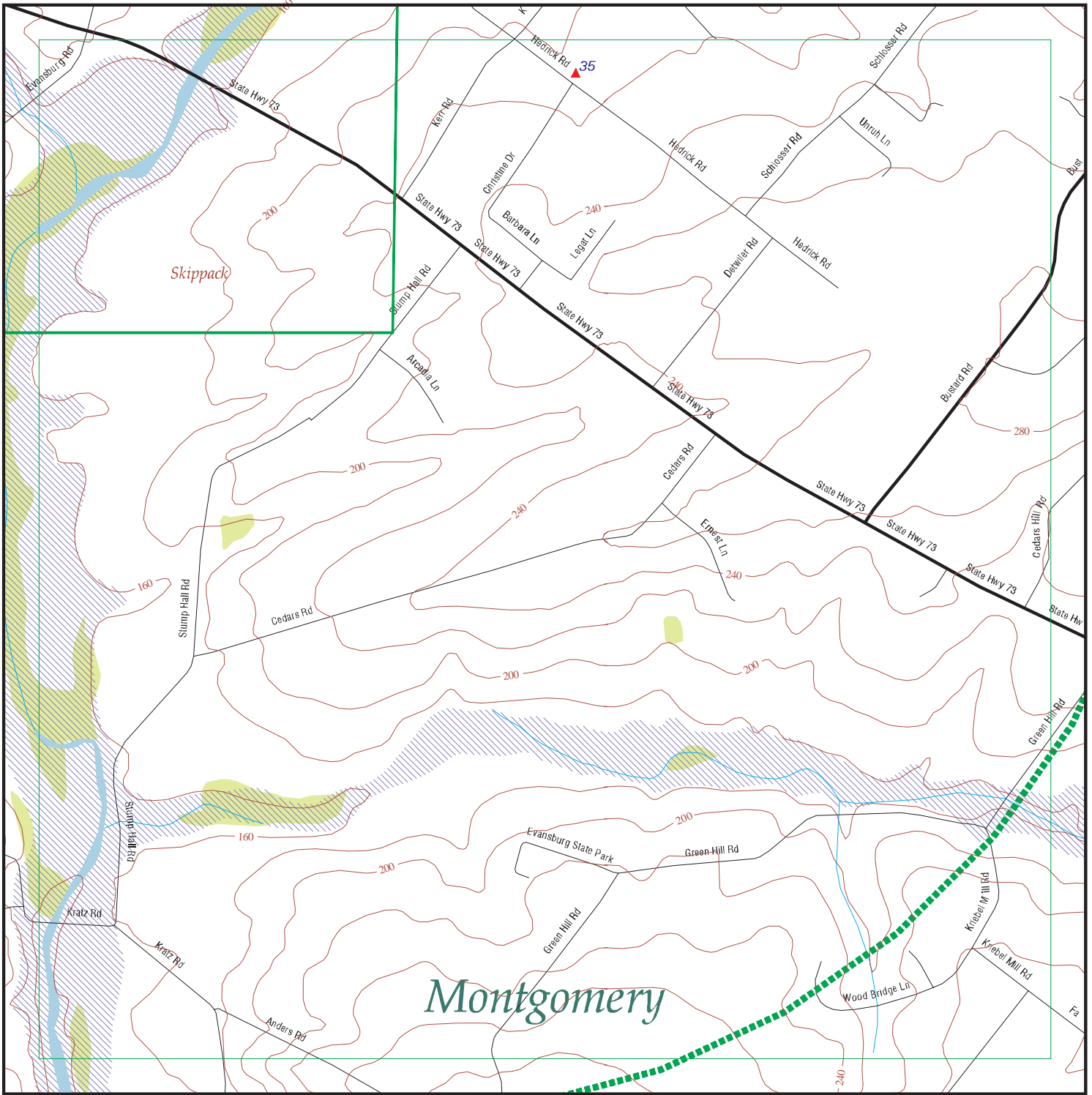
[Click this hyperlink](#) while viewing on your computer to access additional ERNS detail in the EDR Site Report.

Count: 10 records

FOCUS MAP 24 ORPHAN SUMMARY

City	EDR ID	Site Name	Site Address	Zip	Database(s)
COLLEGEVILLE	S111113516	MID ATLANTIC EQUIP CORP	RT 29	19426	ARCHIVE UST
COLLEGEVILLE	1001491680	COLLEGEVILLE RADIUM SITE	URSINUS COLLEGE	19426	CERCLIS, FINDS
HARLEYSVILLE	U004185790	HARLEYSVILLE GAS STA	RT 63 & RT	19438	UST
RAHNS	S106227870	RAHNS SPECIALTY METALS	RT 113	19426	LUST, ARCHIVE AST
RAHNS	1000329604	SUNOCO SERVICE STATION-RAHNS	RT 29	19426	RCRA-NonGen, FINDS
RAHNS	1000220241	DAVES AUTO BODY	RTE 29	19426	RCRA-SQG, FINDS
RAHNS	1000168610	BRUCE, J H AUTO BODY	RTE 29	19426	RCRA-NonGen, FINDS
RAHNS	1000275593	PECO ENERGY PERKIOMEN SVC BLDG	PERKIOMEN CREEK & RT 29	19426	RCRA-SQG, FINDS
SCHWENKSVILLE	S111114352	OTTS EXOTIC PLANTS INC	STATE 29 & OTT RD	19473	ARCHIVE UST
SKIPPACK	S105800549	SKIPPACK TWP MUNI AUTH	EVANSBURG RD		LUST

Focus Map 25

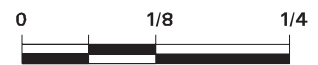


EDR DataMap® - Environmental Atlas

SAMPLE

Legend

- | | | | | |
|-----------------------------|--------------------|-------------------------|-------------------|---------------------|
| Roads | Waterways | Powerlines | Water | Listed Sites |
| Major Roads | Railroads | Pipelines | Superfund Sites | Sensitive Receptors |
| Contour Lines | Study Boundary | Fault Lines | Federal DOD Sites | |
| National Wetlands Inventory | 100-Yr Flood Zones | Indian Reservations BIA | | |



Scale in Miles

FOCUS MAP 25 SUMMARY

<u>Database</u>	<u>Total Plotted</u>
<u>FEDERAL RECORDS</u>	
NPL	0
Proposed NPL	0
Delisted NPL	0
NPL LIENS	0
CERCLIS	0
CERC-NFRAP	0
LIENS 2	0
CORRACTS	0
RCRA-TSDF	0
RCRA-LQG	0
RCRA-SQG	1
RCRA-CESQG	0
RCRA-NonGen	0
US ENG CONTROLS	0
US INST CONTROL	0
ERNS	0
HMIRS	0
DOT OPS	0
US CDL	0
US BROWNFIELDS	0
DOD	0
FUDS	0
LUCIS	0
CONSENT	0
ROD	0
UMTRA	0
ODI	0
DEBRIS REGION 9	0
MINES	0
TRIS	0
TSCA	0
FTTS	0
HIST FTTS	0
SSTS	0
ICIS	0
PADS	0
MLTS	0
RADINFO	0
FINDS	1
RAATS	0
COAL ASH EPA	0
SCRD DRYCLEANERS	0
FEMA UST	0
COAL ASH DOE	0
US HIST CDL	0
FEDERAL FACILITY	0
PCB TRANSFORMER	0
<u>STATE AND LOCAL RECORDS</u>	
SHWS	0

FOCUS MAP 25 SUMMARY

<u>Database</u>	<u>Total Plotted</u>
HSCA	0
SWF/LF	0
UIC	0
NPDES	0
HIST LF	0
LUST	0
UNREG LTANKS	0
UST	0
ARCHIVE UST	0
LAST	0
AST	0
ARCHIVE AST	0
MANIFEST	0
SPILLS	0
ACT 2-DEED	0
ENG CONTROLS	0
INST CONTROL	0
AUL	0
VCP	0
DRYCLEANERS	0
BROWNFIELDS	0
AIRS	0
<u>TRIBAL RECORDS</u>	
INDIAN RESERV	0
INDIAN ODI	0
INDIAN LUST	0
INDIAN UST	0
INDIAN VCP	0
<u>EDR PROPRIETARY RECORDS</u>	
Manufactured Gas Plants	0

NOTES:

Sites may be listed in more than one database

MAP FINDINGS
FOCUS MAP 25

Map ID	Site	Database(s)	EPA ID Number
35	TETCO SKIPPACK TOWNSHIP LINE RD MP 0.00 LN 1B SKIPPACK, PA 19474	RCRA-SQG FINDS	1000570580 PAD987350170

RCRA-SQG:

Date form received by agency: 09/17/1991
 Facility name: TETCO SKIPPACK JUNCTION
 Facility address: TOWNSHIP LINE RD MP 0.00 LN 1B
 1.25 MI N OF RT 73
 SKIPPACK, PA 19474
 EPA ID: PAD987350170
 Mailing address: 5444 WESTHEIMER WT711
 HOUSTON, TX 770565388
 Contact: JEANNE HOWBERT
 Contact address: 5444 WESTHEIMER WT711
 HOUSTON, TX 770565388
 Contact country: US
 Contact telephone: (713) 989-2323
 Contact email: Not reported
 EPA Region: 03
 Classification: Small Small Quantity Generator
 Description: Handler: generates more than 100 and less than 1000 kg of hazardous waste during any calendar month and accumulates less than 6000 kg of hazardous waste at any time; or generates 100 kg or less of hazardous waste during any calendar month, and accumulates more than 1000 kg of hazardous waste at any time

Owner/Operator Summary:

Owner/operator name: TEXAS EASTERN TRANS CORP
 Owner/operator address: 5444 WESTHEIMER
 HOUSTON, TX 77056
 Owner/operator country: Not reported
 Owner/operator telephone: (713) 989-2323
 Legal status: Private
 Owner/Operator Type: Owner
 Owner/Op start date: Not reported
 Owner/Op end date: Not reported

Owner/operator name: OPERNAME
 Owner/operator address: OPERSTREET
 OPERCITY, AK 99999
 Owner/operator country: Not reported
 Owner/operator telephone: (215) 555-1212
 Legal status: Private
 Owner/Operator Type: Operator
 Owner/Op start date: Not reported
 Owner/Op end date: Not reported

Handler Activities Summary:

U.S. importer of hazardous waste: No
 Mixed waste (haz. and radioactive): No
 Recycler of hazardous waste: No
 Transporter of hazardous waste: No
 Treater, storer or disposer of HW: No
 Underground injection activity: No
 On-site burner exemption: No
 Furnace exemption: No
 Used oil fuel burner: No

MAP FINDINGS
FOCUS MAP 25

Map ID Site Database(s) EPA ID Number

TETCO SKIPPACK (Continued)

1000570580

Used oil processor: No
User oil refiner: No
Used oil fuel marketer to burner: No
Used oil Specification marketer: No
Used oil transfer facility: No
Used oil transporter: No

Hazardous Waste Summary:

Waste code: D000
Waste name: Not Defined

Waste code: D001
Waste name: IGNITABLE HAZARDOUS WASTES ARE THOSE WASTES WHICH HAVE A FLASHPOINT OF LESS THAN 140 DEGREES FAHRENHEIT AS DETERMINED BY A PENSKEY-MARTENS CLOSED CUP FLASH POINT TESTER. ANOTHER METHOD OF DETERMINING THE FLASH POINT OF A WASTE IS TO REVIEW THE MATERIAL SAFETY DATA SHEET, WHICH CAN BE OBTAINED FROM THE MANUFACTURER OR DISTRIBUTOR OF THE MATERIAL. LACQUER THINNER IS AN EXAMPLE OF A COMMONLY USED SOLVENT WHICH WOULD BE CONSIDERED AS IGNITABLE HAZARDOUS WASTE.

Waste code: D008
Waste name: LEAD

Waste code: D018
Waste name: BENZENE

Violation Status: No violations found

FINDS:

Registry ID: 110004862319

Environmental Interest/Information System

RCRAInfo is a national information system that supports the Resource Conservation and Recovery Act (RCRA) program through the tracking of events and activities related to facilities that generate, transport, and treat, store, or dispose of hazardous waste. RCRAInfo allows RCRA program staff to track the notification, permit, compliance, and corrective action activities required under RCRA.

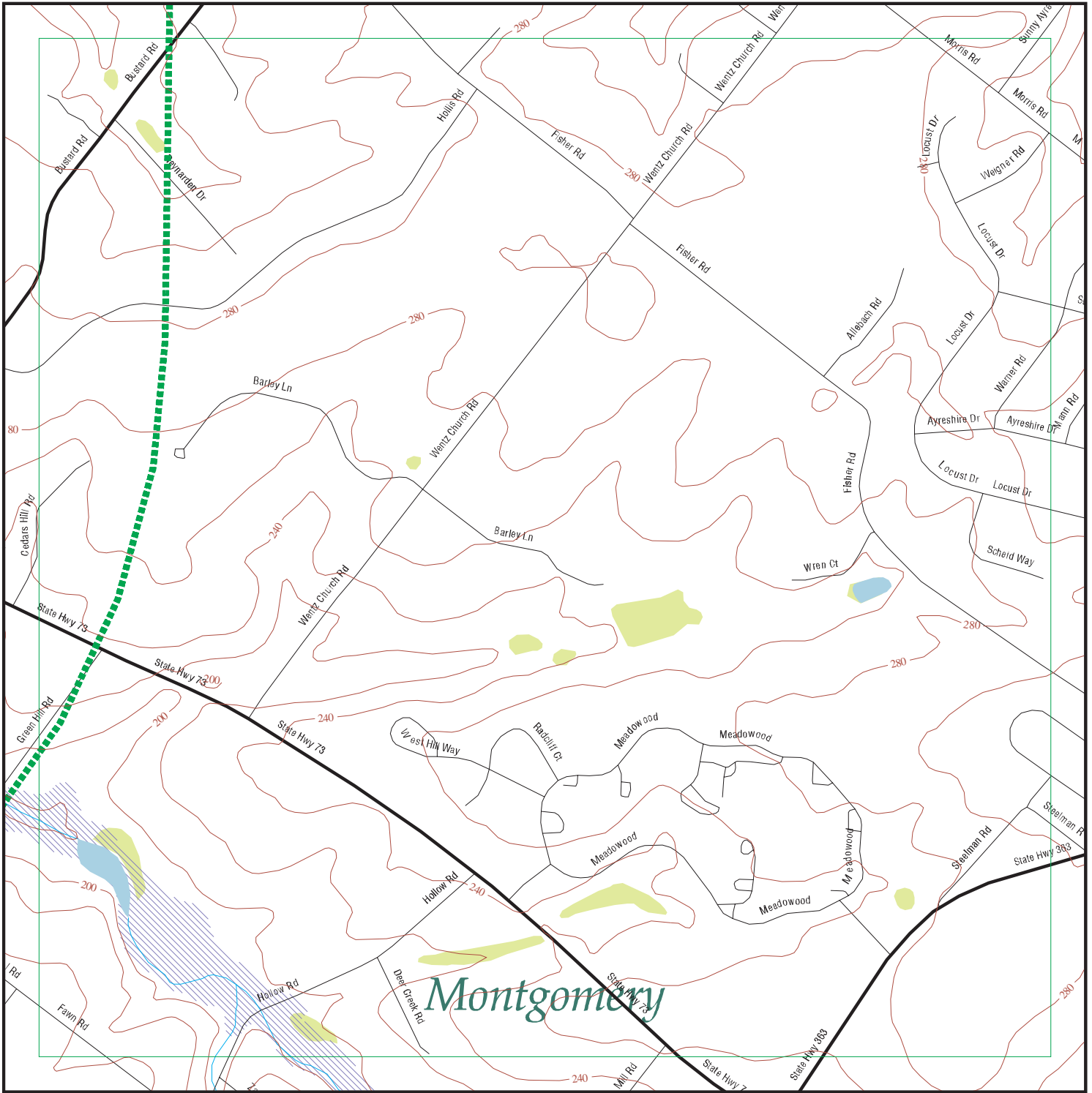
PA-EFACTS (Pennsylvania - Environmental Facility Application Compliance Tracking System) is a Department-wide database that provides a holistic view of clients and sites (including facilities) that DEP regulates.

Count: 13 records

FOCUS MAP 25 ORPHAN SUMMARY

City	EDR ID	Site Name	Site Address	Zip	Database(s)
COLLEGEVILLE	S111113516	MID ATLANTIC EQUIP CORP	RT 29	19426	ARCHIVE UST
COLLEGEVILLE	1001491680	COLLEGEVILLE RADIUM SITE	URSINUS COLLEGE	19426	CERCLIS, FINDS
HARLEYSVILLE	U004185790	HARLEYSVILLE GAS STA	RT 63 & RT	19438	UST
HARLEYSVILLE	S111113938	NASH ELEM SCH	LIBERTY BELL DR & BUSTARD RD	19438	ARCHIVE UST
LANSDALE	S111114150	NORTH PENN TRANSFER	RT 202 & 63 BOX 230	19446	ARCHIVE UST
LANSDALE	S110049842	CAPITOL SIGNS INC	RT 309 & BROAD ST	19446	MANIFEST
LANSDALE	1004774585	ATLANTIC SERVICES STATION	RT 363/SUMNEYTOWN PIKE-TANKS	19446	RCRA-CESQG, FINDS
LANSDALE	1004773694	RALPHS CORNER CLEANERS	RT 63 & WEST MAIN ST	19446	RCRA-CESQG
RAHNS	S106227870	RAHNS SPECIALTY METALS	RT 113	19426	LUST, ARCHIVE AST
RAHNS	1000329604	SUNOCO SERVICE STATION-RAHNS	RT 29	19426	RCRA-NonGen, FINDS
RAHNS	1000220241	DAVES AUTO BODY	RTE 29	19426	RCRA-SQG, FINDS
RAHNS	1000168610	BRUCE, J H AUTO BODY	RTE 29	19426	RCRA-NonGen, FINDS
RAHNS	1000275593	PECO ENERGY PERKIOMEN SVC BLDG	PERKIOMEN CREEK & RT 29	19426	RCRA-SQG, FINDS

Focus Map 26

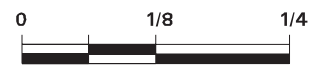


EDR DataMap® - Environmental Atlas

SAMPLE

Legend

- | | | | | |
|-----------------------------|--------------------|-------------------------|-------------------|---------------------|
| Roads | Waterways | Powerlines | Water | Listed Sites |
| Major Roads | Railroads | Pipelines | Superfund Sites | Sensitive Receptors |
| Contour Lines | Study Boundary | Fault Lines | Federal DOD Sites | |
| National Wetlands Inventory | 100-Yr Flood Zones | Indian Reservations BIA | | |



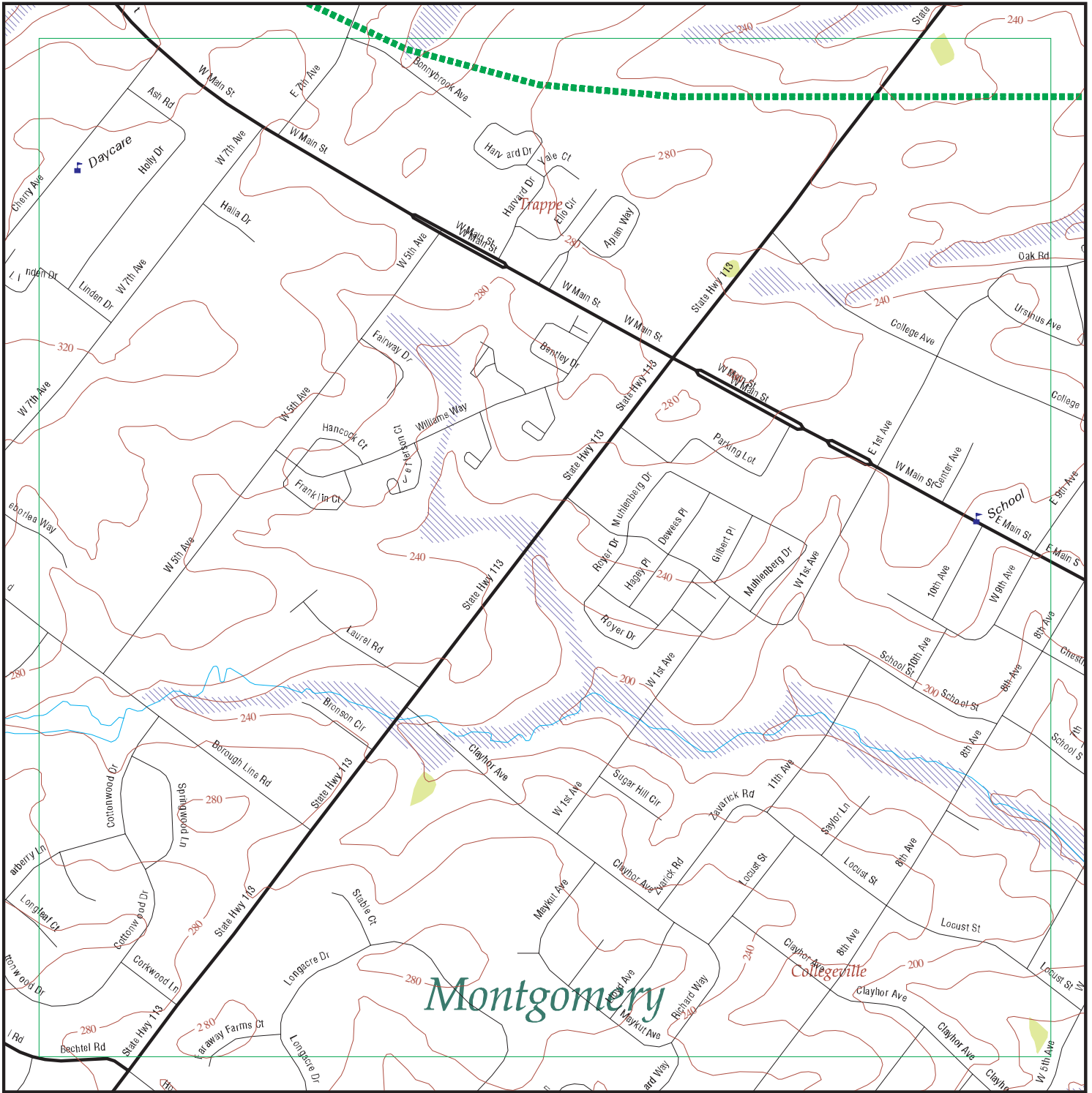
Scale in Miles

Count: 13 records

FOCUS MAP 26 ORPHAN SUMMARY

City	EDR ID	Site Name	Site Address	Zip	Database(s)
COLLEGEVILLE	S111113516	MID ATLANTIC EQUIP CORP	RT 29	19426	ARCHIVE UST
COLLEGEVILLE	1001491680	COLLEGEVILLE RADIUM SITE	URSINUS COLLEGE	19426	CERCLIS, FINDS
HARLEYSVILLE	U004185790	HARLEYSVILLE GAS STA	RT 63 & RT	19438	UST
HARLEYSVILLE	S111113938	NASH ELEM SCH	LIBERTY BELL DR & BUSTARD RD	19438	ARCHIVE UST
LANSDALE	S111114150	NORTH PENN TRANSFER	RT 202 & 63 BOX 230	19446	ARCHIVE UST
LANSDALE	S110049842	CAPITOL SIGNS INC	RT 309 & BROAD ST	19446	MANIFEST
LANSDALE	1004774585	ATLANTIC SERVICES STATION	RT 363/SUMNEYTOWN PIKE-TANKS	19446	RCRA-CESQG, FINDS
LANSDALE	1004773694	RALPHS CORNER CLEANERS	RT 63 & WEST MAIN ST	19446	RCRA-CESQG
RAHNS	S106227870	RAHNS SPECIALTY METALS	RT 113	19426	LUST, ARCHIVE AST
RAHNS	1000329604	SUNOCO SERVICE STATION-RAHNS	RT 29	19426	RCRA-NonGen, FINDS
RAHNS	1000220241	DAVES AUTO BODY	RTE 29	19426	RCRA-SQG, FINDS
RAHNS	1000168610	BRUCE, J H AUTO BODY	RTE 29	19426	RCRA-NonGen, FINDS
RAHNS	1000275593	PECO ENERGY PERKIOMEN SVC BLDG	PERKIOMEN CREEK & RT 29	19426	RCRA-SQG, FINDS

Focus Map 27

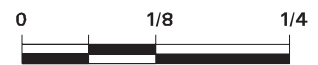


EDR DataMap® - Environmental Atlas

SAMPLE

Legend

- | | | | | |
|-----------------------------|--------------------|-------------------------|-------------------|---------------------|
| Roads | Waterways | Powerlines | Water | Listed Sites |
| Major Roads | Railroads | Pipelines | Superfund Sites | Sensitive Receptors |
| Contour Lines | Study Boundary | Fault Lines | Federal DOD Sites | |
| National Wetlands Inventory | 100-Yr Flood Zones | Indian Reservations BIA | | |



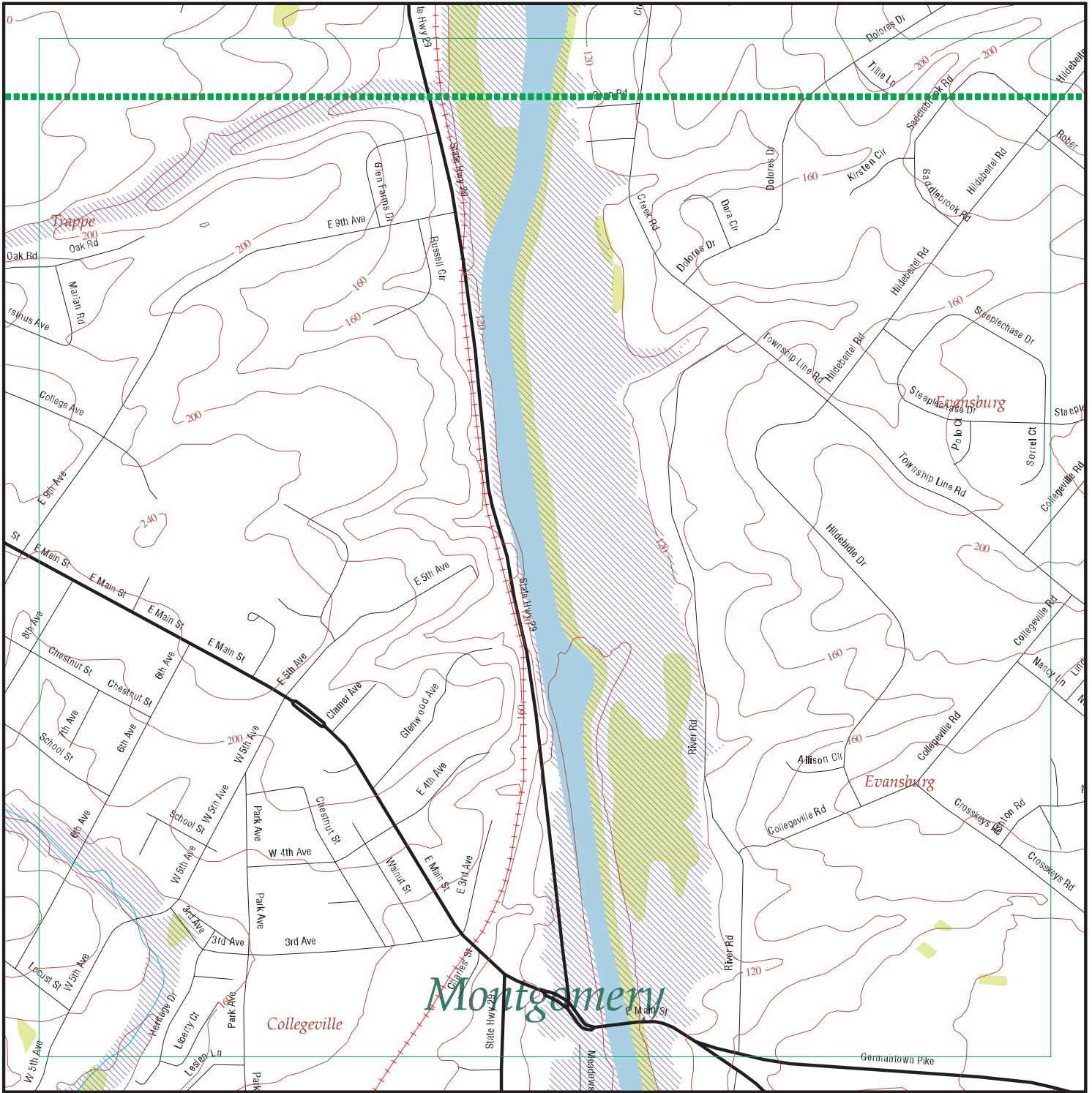
Scale in Miles

Count: 14 records

FOCUS MAP 27 ORPHAN SUMMARY

City	EDR ID	Site Name	Site Address	Zip	Database(s)
COLLEGEVILLE	S111113516	MID ATLANTIC EQUIP CORP	RT 29	19426	ARCHIVE UST
COLLEGEVILLE	S111108906	COLLEGE COURT APTS	95 N 5TH AVE	19426	ARCHIVE UST
COLLEGEVILLE	S110050497	PA DEPARTMENT OF TRANSPORTATION	S GRAVEL PIKE & E MAIN	19426	MANIFEST
COLLEGEVILLE	1004775602	COLLEGEVILLE AUTO BODY	348 MAIN ST	19426	RCRA-CESQG, FINDS
COLLEGEVILLE	S111117615	URSINUS COLLEGE	MAIN ST	19426	ARCHIVE UST
COLLEGEVILLE	1001491680	COLLEGEVILLE RADIUM SITE	URSINUS COLLEGE	19426	CERCLIS, FINDS
RAHNS	S106227870	RAHNS SPECIALTY METALS	RT 113	19426	LUST, ARCHIVE AST
RAHNS	1000329604	SUNOCO SERVICE STATION-RAHNS	RT 29	19426	RCRA-NonGen, FINDS
RAHNS	1000220241	DAVES AUTO BODY	RTE 29	19426	RCRA-SQG, FINDS
RAHNS	1000168610	BRUCE, J H AUTO BODY	RTE 29	19426	RCRA-NonGen, FINDS
RAHNS	1000275593	PECO ENERGY PERKIOMEN SVC BLDG	PERKIOMEN CREEK & RT 29	19426	RCRA-SQG, FINDS
TRAPPE	S111114796	PERKIOMAN VALLEY MIDDLE SCHOOL	1ST & COLLEGE AVE	19426	ARCHIVE UST
TRAPPE	1000329638	SUNOCO SERVICE STATION-TRAPPE	MAIN AND CHERRY STS	19426	RCRA-NonGen, FINDS
TRAPPE	S111112156	JR TIRE SERVICE	1635 MAIN ST	19426	LUST, ARCHIVE UST

Focus Map 28

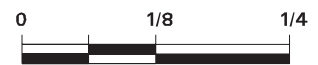


EDR DataMap® - Environmental Atlas

SAMPLE

Legend

- | | | | | |
|-----------------------------|--------------------|-------------------------|-------------------|---------------------|
| Roads | Waterways | Powerlines | Water | Listed Sites |
| Major Roads | Railroads | Pipelines | Superfund Sites | Sensitive Receptors |
| Contour Lines | Study Boundary | Fault Lines | Federal DOD Sites | |
| National Wetlands Inventory | 100-Yr Flood Zones | Indian Reservations BIA | | |

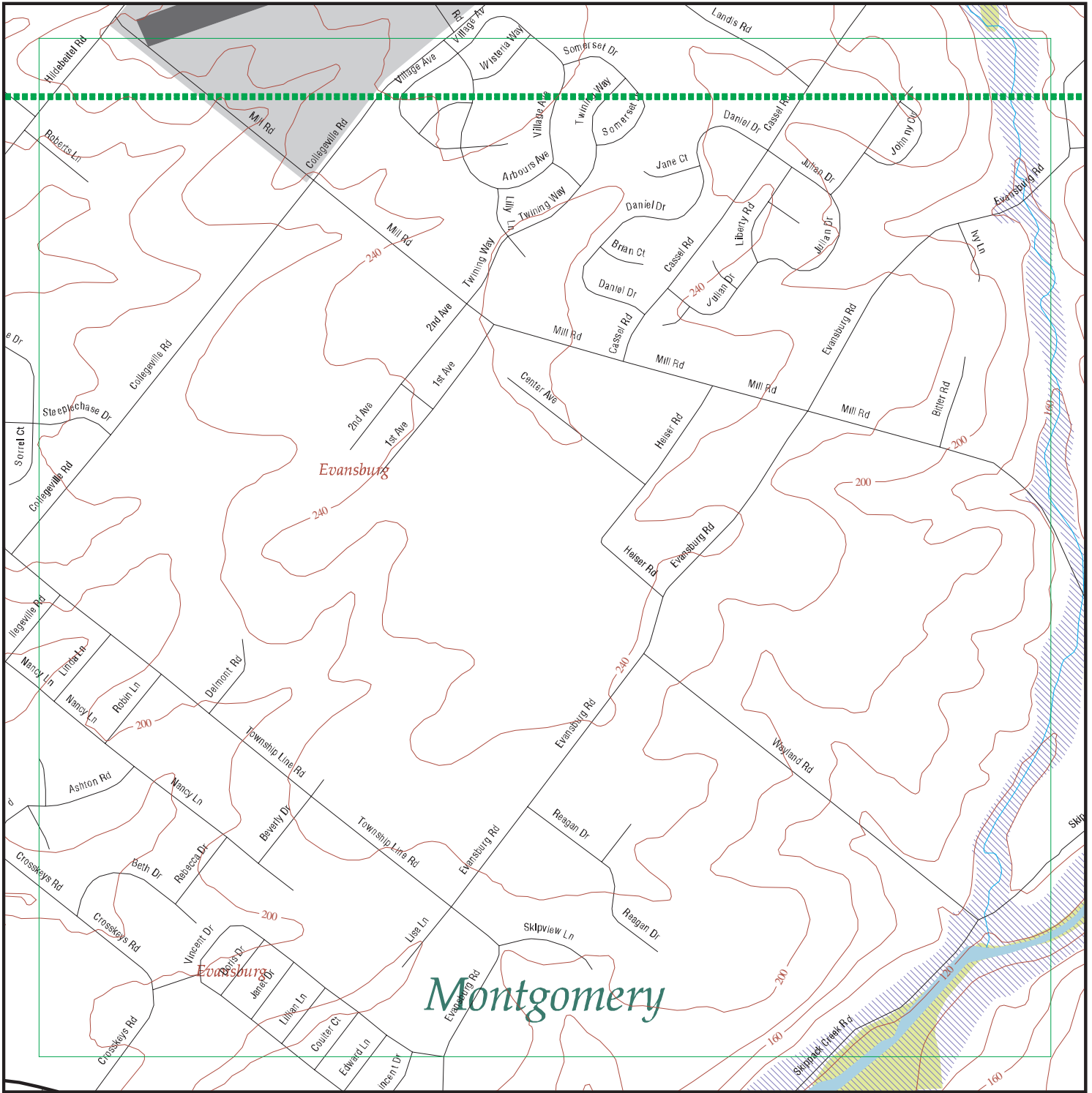


Scale in Miles

FOCUS MAP 28 ORPHAN SUMMARY

City	EDR ID	Site Name	Site Address	Zip	Database(s)
COLLEGEVILLE	S111113516	MID ATLANTIC EQUIP CORP	RT 29	19426	ARCHIVE UST
COLLEGEVILLE	S111108906	COLLEGE COURT APTS	95 N 5TH AVE	19426	ARCHIVE UST
COLLEGEVILLE	S110050497	PA DEPARTMENT OF TRANSPORTATION	S GRAVEL PIKE & E MAIN	19426	MANIFEST
COLLEGEVILLE	S110050947	UROPATH LLC	100 KESTREL DR	19426	MANIFEST
COLLEGEVILLE	1012187916	UROPATH LLC	100 KESTREL DR	19426	RCRA-SQG
COLLEGEVILLE	1004775602	COLLEGEVILLE AUTO BODY	348 MAIN ST	19426	RCRA-CESQG, FINDS
COLLEGEVILLE	S111117615	URSINUS COLLEGE	MAIN ST	19426	ARCHIVE UST
COLLEGEVILLE	S111112027	JOHN A ZAHND JR	199 PARK AVENUE R	19426	ARCHIVE UST
COLLEGEVILLE	1001491680	COLLEGEVILLE RADIUM SITE	URSINUS COLLEGE	19426	CERCLIS, FINDS
RAHNS	S106227870	RAHNS SPECIALTY METALS	RT 113	19426	LUST, ARCHIVE AST
RAHNS	1000329604	SUNOCO SERVICE STATION-RAHNS	RT 29	19426	RCRA-NonGen, FINDS
RAHNS	1000220241	DAVES AUTO BODY	RTE 29	19426	RCRA-SQG, FINDS
RAHNS	1000168610	BRUCE, J H AUTO BODY	RTE 29	19426	RCRA-NonGen, FINDS
RAHNS	1000275593	PECO ENERGY PERKIOMEN SVC BLDG	PERKIOMEN CREEK & RT 29	19426	RCRA-SQG, FINDS
TRAPPE	S111114796	PERKIOMAN VALLEY MIDDLE SCHOOL	1ST & COLLEGE AVE	19426	ARCHIVE UST
TRAPPE	1000329638	SUNOCO SERVICE STATION-TRAPPE	MAIN AND CHERRY STS	19426	RCRA-NonGen, FINDS
TRAPPE	S111112156	JR TIRE SERVICE	1635 MAIN ST	19426	LUST, ARCHIVE UST

Focus Map 29

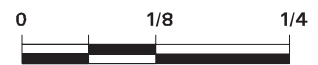


EDR DataMap® - Environmental Atlas

SAMPLE

Legend

- | | | | | |
|-----------------------------|--------------------|-------------------------|-------------------|---------------------|
| Roads | Waterways | Powerlines | Water | Listed Sites |
| Major Roads | Railroads | Pipelines | Superfund Sites | Sensitive Receptors |
| Contour Lines | Study Boundary | Fault Lines | Federal DOD Sites | |
| National Wetlands Inventory | 100-Yr Flood Zones | Indian Reservations BIA | | |



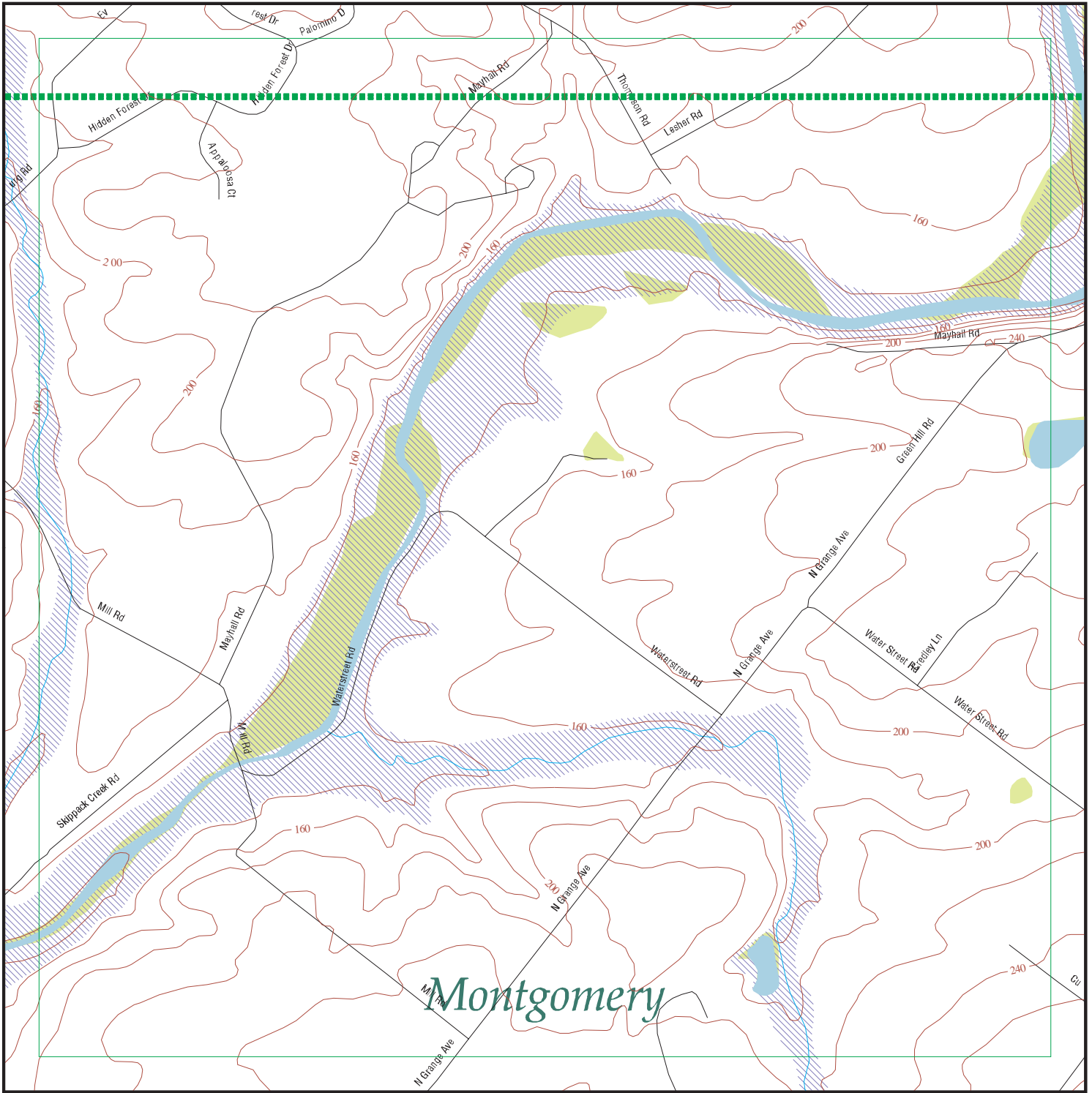
Scale in Miles

Count: 11 records

FOCUS MAP 29 ORPHAN SUMMARY

City	EDR ID	Site Name	Site Address	Zip	Database(s)
COLLEGEVILLE	S111113516	MID ATLANTIC EQUIP CORP	RT 29	19426	ARCHIVE UST
COLLEGEVILLE	U004117948	WAWA FOOD MKT 8019	2ND AVE	19426	UST
COLLEGEVILLE	1001491680	COLLEGEVILLE RADIUM SITE	URSINUS COLLEGE	19426	CERCLIS, FINDS
RAHNS	S106227870	RAHNS SPECIALTY METALS	RT 113	19426	LUST, ARCHIVE AST
RAHNS	1000329604	SUNOCO SERVICE STATION-RAHNS	RT 29	19426	RCRA-NonGen, FINDS
RAHNS	1000220241	DAVES AUTO BODY	RTE 29	19426	RCRA-SQG, FINDS
RAHNS	1000168610	BRUCE, J H AUTO BODY	RTE 29	19426	RCRA-NonGen, FINDS
RAHNS	1000275593	PECO ENERGY PERKIOMEN SVC BLDG	PERKIOMEN CREEK & RT 29	19426	RCRA-SQG, FINDS
SKIPPACK	S105800549	SKIPPACK TWP MUNI AUTH	EVANSBURG RD		LUST
SKIPPACK	1009246113	PECO ENERGY COMPANY	SKIPPACK PIKE & DEWALTZ RD		MANIFEST
TRAPPE	S111114796	PERKIOMAN VALLEY MIDDLE SCHOOL	1ST & COLLEGE AVE	19426	ARCHIVE UST

Focus Map 30

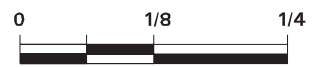


EDR DataMap® - Environmental Atlas

SAMPLE

Legend

- | | | | | |
|-----------------------------|--------------------|-------------------------|-------------------|---------------------|
| Roads | Waterways | Powerlines | Water | Listed Sites |
| Major Roads | Railroads | Pipelines | Superfund Sites | Sensitive Receptors |
| Contour Lines | Study Boundary | Fault Lines | Federal DOD Sites | |
| National Wetlands Inventory | 100-Yr Flood Zones | Indian Reservations BIA | | |



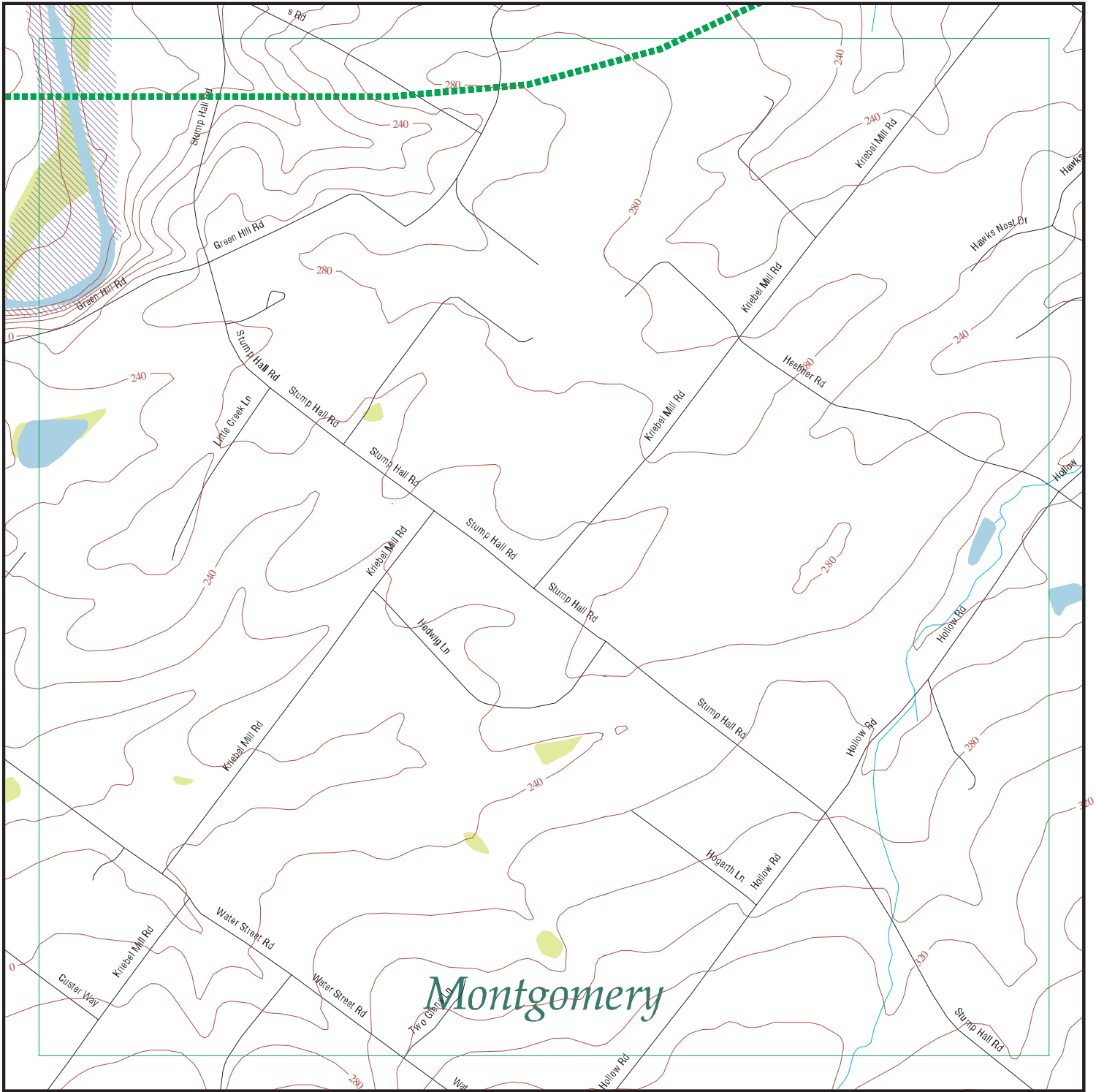
Scale in Miles

Count: 9 records

FOCUS MAP 30 ORPHAN SUMMARY

City	EDR ID	Site Name	Site Address	Zip	Database(s)
COLLEGEVILLE	S111113516	MID ATLANTIC EQUIP CORP	RT 29	19426	ARCHIVE UST
COLLEGEVILLE	1001491680	COLLEGEVILLE RADIUM SITE	URSINUS COLLEGE	19426	CERCLIS, FINDS
RAHNS	S106227870	RAHNS SPECIALTY METALS	RT 113	19426	LUST, ARCHIVE AST
RAHNS	1000329604	SUNOCO SERVICE STATION-RAHNS	RT 29	19426	RCRA-NonGen, FINDS
RAHNS	1000220241	DAVES AUTO BODY	RTE 29	19426	RCRA-SQG, FINDS
RAHNS	1000168610	BRUCE, J H AUTO BODY	RTE 29	19426	RCRA-NonGen, FINDS
RAHNS	1000275593	PECO ENERGY PERKIOMEN SVC BLDG	PERKIOMEN CREEK & RT 29	19426	RCRA-SQG, FINDS
SKIPPACK	S105800549	SKIPPACK TWP MUNI AUTH	EVANSBURG RD		LUST
SKIPPACK	1009246113	PECO ENERGY COMPANY	SKIPPACK PIKE & DEWALTZ RD		MANIFEST

Focus Map 31

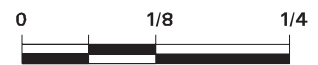


EDR DataMap® - Environmental Atlas

SAMPLE

Legend

- | | | | | |
|-----------------------------|--------------------|-------------------------|-------------------|---------------------|
| Roads | Waterways | Powerlines | Water | Listed Sites |
| Major Roads | Railroads | Pipelines | Superfund Sites | Sensitive Receptors |
| Contour Lines | Study Boundary | Fault Lines | Federal DOD Sites | |
| National Wetlands Inventory | 100-Yr Flood Zones | Indian Reservations BIA | | |



Scale in Miles

Count: 8 records

FOCUS MAP 31 ORPHAN SUMMARY

City	EDR ID	Site Name	Site Address	Zip	Database(s)
COLLEGEVILLE	S111113516	MID ATLANTIC EQUIP CORP	RT 29	19426	ARCHIVE UST
COLLEGEVILLE	1001491680	COLLEGEVILLE RADIUM SITE	URSINUS COLLEGE	19426	CERCLIS, FINDS
FAIRVIEW VILLAGE	S100419946	ARCOLA JR HIGH SCHOOL	KRIEBEL MILL RD	19403	HIST LF
RAHNS	S106227870	RAHNS SPECIALTY METALS	RT 113	19426	LUST, ARCHIVE AST
RAHNS	1000329604	SUNOCO SERVICE STATION-RAHNS	RT 29	19426	RCRA-NonGen, FINDS
RAHNS	1000220241	DAVES AUTO BODY	RTE 29	19426	RCRA-SQG, FINDS
RAHNS	1000168610	BRUCE, J H AUTO BODY	RTE 29	19426	RCRA-NonGen, FINDS
RAHNS	1000275593	PECO ENERGY PERKIOMEN SVC BLDG	PERKIOMEN CREEK & RT 29	19426	RCRA-SQG, FINDS

Section 3

**County Level Orphan
Sites**

Count: 30 records

MONTGOMERY COUNTY, PA - ORPHAN SUMMARY

City	EDR ID	Site Name	Site Address	Zip	Database(s)
MONTGOMERY COUNTY	2011973144	ROUTE 100 AND SHOEMAKER RD	ROUTE 100 AND SHOEMAKER RD		ERNS
MONTGOMERY COUNTY	2011980358	MP: 6.26	MP: 6.26		ERNS
MONTGOMERY COUNTY	2009910266	476 NORTH AND 76 WEST	476 NORTH AND 76 WEST		ERNS
MONTGOMERY COUNTY	2008910266	476 NORTH AND 76 WEST	476 NORTH AND 76 WEST		ERNS
MONTGOMERY COUNTY	2011976536	420 BABYLON ROAD	420 BABYLON ROAD		ERNS
MONTGOMERY COUNTY	2011971103	BETWEEN BRADFIELD RD AND ROSLYN STATION MM 2.1 ON THE WARMEN	BETWEEN BRADFIELD RD AND ROSLYN STATION MM 2.1 ON THE WARMEN		ERNS
MONTGOMERY COUNTY	2006785564	BROAD ST.	BROAD ST.		ERNS
MONTGOMERY COUNTY	S109322444		COLLEGEVILLE		SPILLS
MONTGOMERY COUNTY	2011980506	650 COUNTY LINE RD	650 COUNTY LINE RD		ERNS
MONTGOMERY COUNTY	M300001806	HIGHWAY MATERIALS, INC.	DOLOMITE QUARRY		MINES
MONTGOMERY COUNTY	2009904212	GULF MILLS STATION	GULF MILLS STATION		ERNS
MONTGOMERY COUNTY	2008904212	GULF MILLS STATION	GULF MILLS STATION		ERNS
MONTGOMERY COUNTY	M300001808	M & M STONE CO.	HARLEYSVILLE QUARRY		MINES
MONTGOMERY COUNTY	M300001993	CHESTNUT HILL STONE LTD	HILLCREST QUARRY		MINES
MONTGOMERY COUNTY	2011980698	INSIDE OFFICE BUILDING, FORMER MEDICAL MRI FACILITY 574-B WE	INSIDE OFFICE BUILDING, FORMER MEDICAL MRI FACILITY 574-B WE		ERNS
MONTGOMERY COUNTY	2011980189	LANSDALE STATION IN THE PARKING LOT	LANSDALE STATION IN THE PARKING LOT		ERNS
MONTGOMERY COUNTY	2010942078	MAINLINE ROUTE 100	MAINLINE ROUTE 100		ERNS
MONTGOMERY COUNTY	M300001805	GLASGOW, INC.	MCCOY QUARRY		MINES
MONTGOMERY COUNTY	2011980029	MEADOW LANE	MEADOW LANE		ERNS
MONTGOMERY COUNTY	2009922651	MILEPOST HP20	MILEPOST HP20		ERNS
MONTGOMERY COUNTY	M300001807	HIGHWAY MATERIALS, INC.	PERKIOMENVILLE QUARRY/PLANT 7		MINES
MONTGOMERY COUNTY	2011973975	PRIVATE RESIDENCE 721 NORTH CHARLOTTE ST.	PRIVATE RESIDENCE 721 NORTH CHARLOTTE ST.		ERNS
MONTGOMERY COUNTY	2009911729	RAIL YARD	RAIL YARD		ERNS
MONTGOMERY COUNTY	2008911729	RAIL YARD	RAIL YARD		ERNS
MONTGOMERY COUNTY	M300001809	POTTSTOWN TRAP ROCK QUARRIES, INC.	SANATOGA QUARRY		MINES
MONTGOMERY COUNTY	M300001811	GLASGOW, INC.	SPRINGHOUSE QUARRY		MINES
MONTGOMERY COUNTY	2011969781	TERWOOD STREET AND WELSH INTERSECTION	TERWOOD STREET AND WELSH INTERSECTION		ERNS
SKIPPACK	S105800549	SKIPPACK TWP MUNI AUTH	EVANSBURG RD		LUST
SKIPPACK	S110051667	PAUL GRATER FARM	LUCON RD		VCP
SKIPPACK	1009246113	PECO ENERGY COMPANY	SKIPPACK PIKE & DEWALTZ RD		MANIFEST

Section 4

**EPA Waste Code
Addendum**

SECTION 4 - EPA WASTE CODES

There are no epa codes to report for this search area.

Section 5

**Databases Searched and
Update Dates**

GOVERNMENT RECORDS SEARCHED / DATA CURRENCY TRACKING

To maintain currency of the following federal and state databases, EDR contacts the appropriate governmental agency on a monthly or quarterly basis, as required.

Number of Days to Update: Provides confirmation that EDR is reporting records that have been updated within 90 days from the date the government agency made the information available to the public.

FEDERAL RECORDS

NPL: National Priority List

National Priorities List (Superfund). The NPL is a subset of CERCLIS and identifies over 1,200 sites for priority cleanup under the Superfund Program. NPL sites may encompass relatively large areas. As such, EDR provides polygon coverage for over 1,000 NPL site boundaries produced by EPA's Environmental Photographic Interpretation Center (EPIC) and regional EPA offices.

Date of Government Version: 06/30/2011	Source: EPA
Date Data Arrived at EDR: 07/12/2011	Telephone: N/A
Date Made Active in Reports: 09/29/2011	Last EDR Contact: 01/11/2012
Number of Days to Update: 79	Next Scheduled EDR Contact: 04/23/2012
	Data Release Frequency: Quarterly

NPL Site Boundaries

Sources:

EPA's Environmental Photographic Interpretation Center (EPIC)
Telephone: 202-564-7333

EPA Region 1
Telephone 617-918-1143

EPA Region 6
Telephone: 214-655-6659

EPA Region 3
Telephone 215-814-5418

EPA Region 7
Telephone: 913-551-7247

EPA Region 4
Telephone 404-562-8033

EPA Region 8
Telephone: 303-312-6774

EPA Region 5
Telephone 312-886-6686

EPA Region 9
Telephone: 415-947-4246

EPA Region 10
Telephone 206-553-8665

Proposed NPL: Proposed National Priority List Sites

A site that has been proposed for listing on the National Priorities List through the issuance of a proposed rule in the Federal Register. EPA then accepts public comments on the site, responds to the comments, and places on the NPL those sites that continue to meet the requirements for listing.

Date of Government Version: 06/30/2011	Source: EPA
Date Data Arrived at EDR: 07/12/2011	Telephone: N/A
Date Made Active in Reports: 09/29/2011	Last EDR Contact: 01/11/2012
Number of Days to Update: 79	Next Scheduled EDR Contact: 04/23/2012
	Data Release Frequency: Quarterly

DELISTED NPL: National Priority List Deletions

The National Oil and Hazardous Substances Pollution Contingency Plan (NCP) establishes the criteria that the EPA uses to delete sites from the NPL. In accordance with 40 CFR 300.425.(e), sites may be deleted from the NPL where no further response is appropriate.

Date of Government Version: 06/30/2011	Source: EPA
Date Data Arrived at EDR: 07/12/2011	Telephone: N/A
Date Made Active in Reports: 09/29/2011	Last EDR Contact: 01/10/2012
Number of Days to Update: 79	Next Scheduled EDR Contact: 04/23/2012
	Data Release Frequency: Quarterly

GOVERNMENT RECORDS SEARCHED / DATA CURRENCY TRACKING

NPL LIENS: Federal Superfund Liens

Federal Superfund Liens. Under the authority granted the USEPA by CERCLA of 1980, the USEPA has the authority to file liens against real property in order to recover remedial action expenditures or when the property owner received notification of potential liability. USEPA compiles a listing of filed notices of Superfund Liens.

Date of Government Version: 10/15/1991	Source: EPA
Date Data Arrived at EDR: 02/02/1994	Telephone: 202-564-4267
Date Made Active in Reports: 03/30/1994	Last EDR Contact: 08/15/2011
Number of Days to Update: 56	Next Scheduled EDR Contact: 11/28/2011
	Data Release Frequency: No Update Planned

CERCLIS: Comprehensive Environmental Response, Compensation, and Liability Information System

CERCLIS contains data on potentially hazardous waste sites that have been reported to the USEPA by states, municipalities, private companies and private persons, pursuant to Section 103 of the Comprehensive Environmental Response, Compensation, and Liability Act (CERCLA). CERCLIS contains sites which are either proposed to or on the National Priorities List (NPL) and sites which are in the screening and assessment phase for possible inclusion on the NPL.

Date of Government Version: 02/25/2011	Source: EPA
Date Data Arrived at EDR: 03/01/2011	Telephone: 703-412-9810
Date Made Active in Reports: 05/02/2011	Last EDR Contact: 11/29/2011
Number of Days to Update: 62	Next Scheduled EDR Contact: 03/12/2012
	Data Release Frequency: Quarterly

CERCLIS-NFRAP: CERCLIS No Further Remedial Action Planned

Archived sites are sites that have been removed and archived from the inventory of CERCLIS sites. Archived status indicates that, to the best of EPA's knowledge, assessment at a site has been completed and that EPA has determined no further steps will be taken to list this site on the National Priorities List (NPL), unless information indicates this decision was not appropriate or other considerations require a recommendation for listing at a later time. This decision does not necessarily mean that there is no hazard associated with a given site; it only means that, based upon available information, the location is not judged to be a potential NPL site.

Date of Government Version: 02/25/2011	Source: EPA
Date Data Arrived at EDR: 03/01/2011	Telephone: 703-412-9810
Date Made Active in Reports: 05/02/2011	Last EDR Contact: 11/29/2011
Number of Days to Update: 62	Next Scheduled EDR Contact: 03/12/2012
	Data Release Frequency: Quarterly

LIENS 2: CERCLA Lien Information

A Federal CERCLA ('Superfund') lien can exist by operation of law at any site or property at which EPA has spent Superfund monies. These monies are spent to investigate and address releases and threatened releases of contamination. CERCLIS provides information as to the identity of these sites and properties.

Date of Government Version: 09/09/2011	Source: Environmental Protection Agency
Date Data Arrived at EDR: 09/16/2011	Telephone: 202-564-6023
Date Made Active in Reports: 09/29/2011	Last EDR Contact: 01/30/2012
Number of Days to Update: 13	Next Scheduled EDR Contact: 05/14/2012
	Data Release Frequency: Varies

CORRACTS: Corrective Action Report

CORRACTS identifies hazardous waste handlers with RCRA corrective action activity.

Date of Government Version: 08/19/2011	Source: EPA
Date Data Arrived at EDR: 08/31/2011	Telephone: 800-424-9346
Date Made Active in Reports: 01/10/2012	Last EDR Contact: 02/13/2012
Number of Days to Update: 132	Next Scheduled EDR Contact: 05/28/2012
	Data Release Frequency: Quarterly

RCRA-TSDF: RCRA - Treatment, Storage and Disposal

RCRAInfo is EPA's comprehensive information system, providing access to data supporting the Resource Conservation and Recovery Act (RCRA) of 1976 and the Hazardous and Solid Waste Amendments (HSWA) of 1984. The database includes selective information on sites which generate, transport, store, treat and/or dispose of hazardous waste as defined by the Resource Conservation and Recovery Act (RCRA). Transporters are individuals or entities that move hazardous waste from the generator offsite to a facility that can recycle, treat, store, or dispose of the waste. TSDFs treat, store, or dispose of the waste.

GOVERNMENT RECORDS SEARCHED / DATA CURRENCY TRACKING

Date of Government Version: 06/15/2011
Date Data Arrived at EDR: 07/07/2011
Date Made Active in Reports: 08/08/2011
Number of Days to Update: 32

Source: Environmental Protection Agency
Telephone: 800-438-2474
Last EDR Contact: 01/05/2012
Next Scheduled EDR Contact: 04/16/2012
Data Release Frequency: Quarterly

RCRA-LQG: RCRA - Large Quantity Generators

RCRAInfo is EPA's comprehensive information system, providing access to data supporting the Resource Conservation and Recovery Act (RCRA) of 1976 and the Hazardous and Solid Waste Amendments (HSWA) of 1984. The database includes selective information on sites which generate, transport, store, treat and/or dispose of hazardous waste as defined by the Resource Conservation and Recovery Act (RCRA). Large quantity generators (LQGs) generate over 1,000 kilograms (kg) of hazardous waste, or over 1 kg of acutely hazardous waste per month.

Date of Government Version: 06/15/2011
Date Data Arrived at EDR: 07/07/2011
Date Made Active in Reports: 08/08/2011
Number of Days to Update: 32

Source: Environmental Protection Agency
Telephone: 800-438-2474
Last EDR Contact: 01/05/2012
Next Scheduled EDR Contact: 04/16/2012
Data Release Frequency: Quarterly

RCRA-SQG: RCRA - Small Quantity Generators

RCRAInfo is EPA's comprehensive information system, providing access to data supporting the Resource Conservation and Recovery Act (RCRA) of 1976 and the Hazardous and Solid Waste Amendments (HSWA) of 1984. The database includes selective information on sites which generate, transport, store, treat and/or dispose of hazardous waste as defined by the Resource Conservation and Recovery Act (RCRA). Small quantity generators (SQGs) generate between 100 kg and 1,000 kg of hazardous waste per month.

Date of Government Version: 06/15/2011
Date Data Arrived at EDR: 07/07/2011
Date Made Active in Reports: 08/08/2011
Number of Days to Update: 32

Source: Environmental Protection Agency
Telephone: 800-438-2474
Last EDR Contact: 01/05/2012
Next Scheduled EDR Contact: 04/16/2012
Data Release Frequency: Quarterly

RCRA-CESQG: RCRA - Conditionally Exempt Small Quantity Generators

RCRAInfo is EPA's comprehensive information system, providing access to data supporting the Resource Conservation and Recovery Act (RCRA) of 1976 and the Hazardous and Solid Waste Amendments (HSWA) of 1984. The database includes selective information on sites which generate, transport, store, treat and/or dispose of hazardous waste as defined by the Resource Conservation and Recovery Act (RCRA). Conditionally exempt small quantity generators (CESQGs) generate less than 100 kg of hazardous waste, or less than 1 kg of acutely hazardous waste per month.

Date of Government Version: 06/15/2011
Date Data Arrived at EDR: 07/07/2011
Date Made Active in Reports: 08/08/2011
Number of Days to Update: 32

Source: Environmental Protection Agency
Telephone: 800-438-2474
Last EDR Contact: 01/05/2012
Next Scheduled EDR Contact: 04/16/2012
Data Release Frequency: Varies

RCRA-NonGen: RCRA - Non Generators

RCRAInfo is EPA's comprehensive information system, providing access to data supporting the Resource Conservation and Recovery Act (RCRA) of 1976 and the Hazardous and Solid Waste Amendments (HSWA) of 1984. The database includes selective information on sites which generate, transport, store, treat and/or dispose of hazardous waste as defined by the Resource Conservation and Recovery Act (RCRA). Non-Generators do not presently generate hazardous waste.

Date of Government Version: 06/15/2011
Date Data Arrived at EDR: 07/07/2011
Date Made Active in Reports: 08/08/2011
Number of Days to Update: 32

Source: Environmental Protection Agency
Telephone: 800-438-2474
Last EDR Contact: 01/05/2012
Next Scheduled EDR Contact: 04/16/2012
Data Release Frequency: Varies

GOVERNMENT RECORDS SEARCHED / DATA CURRENCY TRACKING

US ENG CONTROLS: Engineering Controls Sites List

A listing of sites with engineering controls in place. Engineering controls include various forms of caps, building foundations, liners, and treatment methods to create pathway elimination for regulated substances to enter environmental media or effect human health.

Date of Government Version: 12/30/2011	Source: Environmental Protection Agency
Date Data Arrived at EDR: 12/30/2011	Telephone: 703-603-0695
Date Made Active in Reports: 01/10/2012	Last EDR Contact: 12/09/2011
Number of Days to Update: 11	Next Scheduled EDR Contact: 03/26/2012
	Data Release Frequency: Varies

US INST CONTROL: Sites with Institutional Controls

A listing of sites with institutional controls in place. Institutional controls include administrative measures, such as groundwater use restrictions, construction restrictions, property use restrictions, and post remediation care requirements intended to prevent exposure to contaminants remaining on site. Deed restrictions are generally required as part of the institutional controls.

Date of Government Version: 12/30/2011	Source: Environmental Protection Agency
Date Data Arrived at EDR: 12/30/2011	Telephone: 703-603-0695
Date Made Active in Reports: 01/10/2012	Last EDR Contact: 12/09/2011
Number of Days to Update: 11	Next Scheduled EDR Contact: 03/26/2012
	Data Release Frequency: Varies

ERNS: Emergency Response Notification System

Emergency Response Notification System. ERNS records and stores information on reported releases of oil and hazardous substances.

Date of Government Version: 10/03/2011	Source: National Response Center, United States Coast Guard
Date Data Arrived at EDR: 10/04/2011	Telephone: 202-267-2180
Date Made Active in Reports: 11/11/2011	Last EDR Contact: 01/18/2012
Number of Days to Update: 38	Next Scheduled EDR Contact: 04/16/2012
	Data Release Frequency: Annually

HMIRS: Hazardous Materials Information Reporting System

Hazardous Materials Incident Report System. HMIRS contains hazardous material spill incidents reported to DOT.

Date of Government Version: 10/04/2011	Source: U.S. Department of Transportation
Date Data Arrived at EDR: 10/04/2011	Telephone: 202-366-4555
Date Made Active in Reports: 11/11/2011	Last EDR Contact: 01/03/2012
Number of Days to Update: 38	Next Scheduled EDR Contact: 04/16/2012
	Data Release Frequency: Annually

DOT OPS: Incident and Accident Data

Department of Transportation, Office of Pipeline Safety Incident and Accident data.

Date of Government Version: 07/29/2011	Source: Department of Transportation, Office of Pipeline Safety
Date Data Arrived at EDR: 08/09/2011	Telephone: 202-366-4595
Date Made Active in Reports: 11/11/2011	Last EDR Contact: 02/07/2012
Number of Days to Update: 94	Next Scheduled EDR Contact: 05/21/2012
	Data Release Frequency: Varies

US CDL: Clandestine Drug Labs

A listing of clandestine drug lab locations. The U.S. Department of Justice ("the Department") provides this web site as a public service. It contains addresses of some locations where law enforcement agencies reported they found chemicals or other items that indicated the presence of either clandestine drug laboratories or dumpsites. In most cases, the source of the entries is not the Department, and the Department has not verified the entry and does not guarantee its accuracy. Members of the public must verify the accuracy of all entries by, for example, contacting local law enforcement and local health departments.

GOVERNMENT RECORDS SEARCHED / DATA CURRENCY TRACKING

Date of Government Version: 10/07/2011
Date Data Arrived at EDR: 12/09/2011
Date Made Active in Reports: 01/10/2012
Number of Days to Update: 32

Source: Drug Enforcement Administration
Telephone: 202-307-1000
Last EDR Contact: 12/05/2011
Next Scheduled EDR Contact: 03/19/2012
Data Release Frequency: Quarterly

US BROWNFIELDS: A Listing of Brownfields Sites

Brownfields are real property, the expansion, redevelopment, or reuse of which may be complicated by the presence or potential presence of a hazardous substance, pollutant, or contaminant. Cleaning up and reinvesting in these properties takes development pressures off of undeveloped, open land, and both improves and protects the environment. Assessment, Cleanup and Redevelopment Exchange System (ACRES) stores information reported by EPA Brownfields grant recipients on brownfields properties assessed or cleaned up with grant funding as well as information on Targeted Brownfields Assessments performed by EPA Regions. A listing of ACRES Brownfield sites is obtained from Cleanups in My Community. Cleanups in My Community provides information on Brownfields properties for which information is reported back to EPA, as well as areas served by Brownfields grant programs.

Date of Government Version: 06/27/2011
Date Data Arrived at EDR: 06/27/2011
Date Made Active in Reports: 09/13/2011
Number of Days to Update: 78

Source: Environmental Protection Agency
Telephone: 202-566-2777
Last EDR Contact: 12/27/2011
Next Scheduled EDR Contact: 04/09/2012
Data Release Frequency: Semi-Annually

DOD: Department of Defense Sites

This data set consists of federally owned or administered lands, administered by the Department of Defense, that have any area equal to or greater than 640 acres of the United States, Puerto Rico, and the U.S. Virgin Islands.

Date of Government Version: 12/31/2005
Date Data Arrived at EDR: 11/10/2006
Date Made Active in Reports: 01/11/2007
Number of Days to Update: 62

Source: USGS
Telephone: 888-275-8747
Last EDR Contact: 01/20/2012
Next Scheduled EDR Contact: 04/30/2012
Data Release Frequency: Semi-Annually

FUDS: Formerly Used Defense Sites

The listing includes locations of Formerly Used Defense Sites properties where the US Army Corps of Engineers is actively working or will take necessary cleanup actions.

Date of Government Version: 12/31/2009
Date Data Arrived at EDR: 08/12/2010
Date Made Active in Reports: 12/02/2010
Number of Days to Update: 112

Source: U.S. Army Corps of Engineers
Telephone: 202-528-4285
Last EDR Contact: 12/09/2011
Next Scheduled EDR Contact: 03/26/2012
Data Release Frequency: Varies

LUCIS: Land Use Control Information System

LUCIS contains records of land use control information pertaining to the former Navy Base Realignment and Closure properties.

Date of Government Version: 12/09/2005
Date Data Arrived at EDR: 12/11/2006
Date Made Active in Reports: 01/11/2007
Number of Days to Update: 31

Source: Department of the Navy
Telephone: 843-820-7326
Last EDR Contact: 11/22/2011
Next Scheduled EDR Contact: 03/05/2012
Data Release Frequency: Varies

CONSENT: Superfund (CERCLA) Consent Decrees

Major legal settlements that establish responsibility and standards for cleanup at NPL (Superfund) sites. Released periodically by United States District Courts after settlement by parties to litigation matters.

Date of Government Version: 09/01/2011
Date Data Arrived at EDR: 11/18/2011
Date Made Active in Reports: 01/10/2012
Number of Days to Update: 53

Source: Department of Justice, Consent Decree Library
Telephone: Varies
Last EDR Contact: 12/27/2011
Next Scheduled EDR Contact: 04/16/2012
Data Release Frequency: Varies

GOVERNMENT RECORDS SEARCHED / DATA CURRENCY TRACKING

ROD: Records Of Decision

Record of Decision. ROD documents mandate a permanent remedy at an NPL (Superfund) site containing technical and health information to aid in the cleanup.

Date of Government Version: 09/28/2011	Source: EPA
Date Data Arrived at EDR: 12/14/2011	Telephone: 703-416-0223
Date Made Active in Reports: 01/10/2012	Last EDR Contact: 12/14/2011
Number of Days to Update: 27	Next Scheduled EDR Contact: 03/26/2012
	Data Release Frequency: Annually

UMTRA: Uranium Mill Tailings Sites

Uranium ore was mined by private companies for federal government use in national defense programs. When the mills shut down, large piles of the sand-like material (mill tailings) remain after uranium has been extracted from the ore. Levels of human exposure to radioactive materials from the piles are low; however, in some cases tailings were used as construction materials before the potential health hazards of the tailings were recognized.

Date of Government Version: 09/14/2010	Source: Department of Energy
Date Data Arrived at EDR: 10/21/2010	Telephone: 505-845-0011
Date Made Active in Reports: 01/28/2011	Last EDR Contact: 11/29/2011
Number of Days to Update: 99	Next Scheduled EDR Contact: 03/12/2012
	Data Release Frequency: Varies

ODI: Open Dump Inventory

An open dump is defined as a disposal facility that does not comply with one or more of the Part 257 or Part 258 Subtitle D Criteria.

Date of Government Version: 06/30/1985	Source: Environmental Protection Agency
Date Data Arrived at EDR: 08/09/2004	Telephone: 800-424-9346
Date Made Active in Reports: 09/17/2004	Last EDR Contact: 06/09/2004
Number of Days to Update: 39	Next Scheduled EDR Contact: N/A
	Data Release Frequency: No Update Planned

DEBRIS REGION 9: Torres Martinez Reservation Illegal Dump Site Locations

A listing of illegal dump sites location on the Torres Martinez Indian Reservation located in eastern Riverside County and northern Imperial County, California.

Date of Government Version: 01/12/2009	Source: EPA, Region 9
Date Data Arrived at EDR: 05/07/2009	Telephone: 415-947-4219
Date Made Active in Reports: 09/21/2009	Last EDR Contact: 12/21/2011
Number of Days to Update: 137	Next Scheduled EDR Contact: 04/09/2012
	Data Release Frequency: No Update Planned

MINES: Mines Master Index File

Contains all mine identification numbers issued for mines active or opened since 1971. The data also includes violation information.

Date of Government Version: 08/18/2011	Source: Department of Labor, Mine Safety and Health Administration
Date Data Arrived at EDR: 09/08/2011	Telephone: 303-231-5959
Date Made Active in Reports: 09/29/2011	Last EDR Contact: 12/07/2011
Number of Days to Update: 21	Next Scheduled EDR Contact: 03/19/2012
	Data Release Frequency: Semi-Annually

TRIS: Toxic Chemical Release Inventory System

Toxic Release Inventory System. TRIS identifies facilities which release toxic chemicals to the air, water and land in reportable quantities under SARA Title III Section 313.

Date of Government Version: 12/31/2009	Source: EPA
Date Data Arrived at EDR: 09/01/2011	Telephone: 202-566-0250
Date Made Active in Reports: 01/10/2012	Last EDR Contact: 12/02/2011
Number of Days to Update: 131	Next Scheduled EDR Contact: 03/12/2012
	Data Release Frequency: Annually

GOVERNMENT RECORDS SEARCHED / DATA CURRENCY TRACKING

TSCA: Toxic Substances Control Act

Toxic Substances Control Act. TSCA identifies manufacturers and importers of chemical substances included on the TSCA Chemical Substance Inventory list. It includes data on the production volume of these substances by plant site.

Date of Government Version: 12/31/2006	Source: EPA
Date Data Arrived at EDR: 09/29/2010	Telephone: 202-260-5521
Date Made Active in Reports: 12/02/2010	Last EDR Contact: 12/27/2011
Number of Days to Update: 64	Next Scheduled EDR Contact: 04/09/2012
	Data Release Frequency: Every 4 Years

FTTS: FIFRA/ TSCA Tracking System - FIFRA (Federal Insecticide, Fungicide, & Rodenticide Act)/TSCA (Toxic Substances Control Act)
FTTS tracks administrative cases and pesticide enforcement actions and compliance activities related to FIFRA, TSCA and EPCRA (Emergency Planning and Community Right-to-Know Act). To maintain currency, EDR contacts the Agency on a quarterly basis.

Date of Government Version: 04/09/2009	Source: EPA/Office of Prevention, Pesticides and Toxic Substances
Date Data Arrived at EDR: 04/16/2009	Telephone: 202-566-1667
Date Made Active in Reports: 05/11/2009	Last EDR Contact: 11/28/2011
Number of Days to Update: 25	Next Scheduled EDR Contact: 03/12/2012
	Data Release Frequency: Quarterly

FTTS INSP: FIFRA/ TSCA Tracking System - FIFRA (Federal Insecticide, Fungicide, & Rodenticide Act)/TSCA (Toxic Substances Control Act)
A listing of FIFRA/TSCA Tracking System (FTTS) inspections and enforcements.

Date of Government Version: 04/09/2009	Source: EPA
Date Data Arrived at EDR: 04/16/2009	Telephone: 202-566-1667
Date Made Active in Reports: 05/11/2009	Last EDR Contact: 11/28/2011
Number of Days to Update: 25	Next Scheduled EDR Contact: 03/12/2012
	Data Release Frequency: Quarterly

HIST FTTS: FIFRA/TSCA Tracking System Administrative Case Listing

A complete administrative case listing from the FIFRA/TSCA Tracking System (FTTS) for all ten EPA regions. The information was obtained from the National Compliance Database (NCDB). NCDB supports the implementation of FIFRA (Federal Insecticide, Fungicide, and Rodenticide Act) and TSCA (Toxic Substances Control Act). Some EPA regions are now closing out records. Because of that, and the fact that some EPA regions are not providing EPA Headquarters with updated records, it was decided to create a HIST FTTS database. It included records that may not be included in the newer FTTS database updates. This database is no longer updated.

Date of Government Version: 10/19/2006	Source: Environmental Protection Agency
Date Data Arrived at EDR: 03/01/2007	Telephone: 202-564-2501
Date Made Active in Reports: 04/10/2007	Last EDR Contact: 12/17/2007
Number of Days to Update: 40	Next Scheduled EDR Contact: 03/17/2008
	Data Release Frequency: No Update Planned

HIST FTTS INSP: FIFRA/TSCA Tracking System Inspection & Enforcement Case Listing

A complete inspection and enforcement case listing from the FIFRA/TSCA Tracking System (FTTS) for all ten EPA regions. The information was obtained from the National Compliance Database (NCDB). NCDB supports the implementation of FIFRA (Federal Insecticide, Fungicide, and Rodenticide Act) and TSCA (Toxic Substances Control Act). Some EPA regions are now closing out records. Because of that, and the fact that some EPA regions are not providing EPA Headquarters with updated records, it was decided to create a HIST FTTS database. It included records that may not be included in the newer FTTS database updates. This database is no longer updated.

Date of Government Version: 10/19/2006	Source: Environmental Protection Agency
Date Data Arrived at EDR: 03/01/2007	Telephone: 202-564-2501
Date Made Active in Reports: 04/10/2007	Last EDR Contact: 12/17/2008
Number of Days to Update: 40	Next Scheduled EDR Contact: 03/17/2008
	Data Release Frequency: No Update Planned

GOVERNMENT RECORDS SEARCHED / DATA CURRENCY TRACKING

SSTS: Section 7 Tracking Systems

Section 7 of the Federal Insecticide, Fungicide and Rodenticide Act, as amended (92 Stat. 829) requires all registered pesticide-producing establishments to submit a report to the Environmental Protection Agency by March 1st each year. Each establishment must report the types and amounts of pesticides, active ingredients and devices being produced, and those having been produced and sold or distributed in the past year.

Date of Government Version: 12/31/2009	Source: EPA
Date Data Arrived at EDR: 12/10/2010	Telephone: 202-564-4203
Date Made Active in Reports: 02/25/2011	Last EDR Contact: 01/30/2012
Number of Days to Update: 77	Next Scheduled EDR Contact: 05/14/2012
	Data Release Frequency: Annually

ICIS: Integrated Compliance Information System

The Integrated Compliance Information System (ICIS) supports the information needs of the national enforcement and compliance program as well as the unique needs of the National Pollutant Discharge Elimination System (NPDES) program.

Date of Government Version: 07/20/2011	Source: Environmental Protection Agency
Date Data Arrived at EDR: 11/10/2011	Telephone: 202-564-5088
Date Made Active in Reports: 01/10/2012	Last EDR Contact: 12/21/2011
Number of Days to Update: 61	Next Scheduled EDR Contact: 04/09/2012
	Data Release Frequency: Quarterly

PADS: PCB Activity Database System

PCB Activity Database. PADS Identifies generators, transporters, commercial storers and/or brokers and disposers of PCB's who are required to notify the EPA of such activities.

Date of Government Version: 11/01/2010	Source: EPA
Date Data Arrived at EDR: 11/10/2010	Telephone: 202-566-0500
Date Made Active in Reports: 02/16/2011	Last EDR Contact: 01/20/2012
Number of Days to Update: 98	Next Scheduled EDR Contact: 04/30/2012
	Data Release Frequency: Annually

MLTS: Material Licensing Tracking System

MLTS is maintained by the Nuclear Regulatory Commission and contains a list of approximately 8,100 sites which possess or use radioactive materials and which are subject to NRC licensing requirements. To maintain currency, EDR contacts the Agency on a quarterly basis.

Date of Government Version: 06/21/2011	Source: Nuclear Regulatory Commission
Date Data Arrived at EDR: 07/15/2011	Telephone: 301-415-7169
Date Made Active in Reports: 09/13/2011	Last EDR Contact: 12/12/2011
Number of Days to Update: 60	Next Scheduled EDR Contact: 03/26/2012
	Data Release Frequency: Quarterly

RADINFO: Radiation Information Database

The Radiation Information Database (RADINFO) contains information about facilities that are regulated by U.S. Environmental Protection Agency (EPA) regulations for radiation and radioactivity.

Date of Government Version: 01/11/2011	Source: Environmental Protection Agency
Date Data Arrived at EDR: 01/13/2011	Telephone: 202-343-9775
Date Made Active in Reports: 02/16/2011	Last EDR Contact: 01/12/2012
Number of Days to Update: 34	Next Scheduled EDR Contact: 04/23/2012
	Data Release Frequency: Quarterly

FINDS: Facility Index System/Facility Registry System

Facility Index System. FINDS contains both facility information and 'pointers' to other sources that contain more detail. EDR includes the following FINDS databases in this report: PCS (Permit Compliance System), AIRS (Aerometric Information Retrieval System), DOCKET (Enforcement Docket used to manage and track information on civil judicial enforcement cases for all environmental statutes), FURS (Federal Underground Injection Control), C-DOCKET (Criminal Docket System used to track criminal enforcement actions for all environmental statutes), FFIS (Federal Facilities Information System), STATE (State Environmental Laws and Statutes), and PADS (PCB Activity Data System).

GOVERNMENT RECORDS SEARCHED / DATA CURRENCY TRACKING

Date of Government Version: 08/02/2011
Date Data Arrived at EDR: 09/13/2011
Date Made Active in Reports: 01/10/2012
Number of Days to Update: 119

Source: EPA
Telephone: (215) 814-5000
Last EDR Contact: 12/13/2011
Next Scheduled EDR Contact: 03/26/2012
Data Release Frequency: Quarterly

RAATS: RCRA Administrative Action Tracking System

RCRA Administration Action Tracking System. RAATS contains records based on enforcement actions issued under RCRA pertaining to major violators and includes administrative and civil actions brought by the EPA. For administration actions after September 30, 1995, data entry in the RAATS database was discontinued. EPA will retain a copy of the database for historical records. It was necessary to terminate RAATS because a decrease in agency resources made it impossible to continue to update the information contained in the database.

Date of Government Version: 04/17/1995
Date Data Arrived at EDR: 07/03/1995
Date Made Active in Reports: 08/07/1995
Number of Days to Update: 35

Source: EPA
Telephone: 202-564-4104
Last EDR Contact: 06/02/2008
Next Scheduled EDR Contact: 09/01/2008
Data Release Frequency: No Update Planned

BRS: Biennial Reporting System

The Biennial Reporting System is a national system administered by the EPA that collects data on the generation and management of hazardous waste. BRS captures detailed data from two groups: Large Quantity Generators (LQG) and Treatment, Storage, and Disposal Facilities.

Date of Government Version: 12/31/2009
Date Data Arrived at EDR: 03/01/2011
Date Made Active in Reports: 05/02/2011
Number of Days to Update: 62

Source: EPA/NTIS
Telephone: 800-424-9346
Last EDR Contact: 11/30/2011
Next Scheduled EDR Contact: 03/12/2012
Data Release Frequency: Biennially

PCB TRANSFORMER: PCB Transformer Registration Database

The database of PCB transformer registrations that includes all PCB registration submittals.

Date of Government Version: 02/01/2011
Date Data Arrived at EDR: 10/19/2011
Date Made Active in Reports: 01/10/2012
Number of Days to Update: 83

Source: Environmental Protection Agency
Telephone: 202-566-0517
Last EDR Contact: 02/03/2012
Next Scheduled EDR Contact: 05/14/2012
Data Release Frequency: Varies

FEMA UST: Underground Storage Tank Listing

A listing of all FEMA owned underground storage tanks.

Date of Government Version: 01/01/2010
Date Data Arrived at EDR: 02/16/2010
Date Made Active in Reports: 04/12/2010
Number of Days to Update: 55

Source: FEMA
Telephone: 202-646-5797
Last EDR Contact: 01/16/2012
Next Scheduled EDR Contact: 04/30/2012
Data Release Frequency: Varies

COAL ASH DOE: Sleam-Electric Plan Operation Data

A listing of power plants that store ash in surface ponds.

Date of Government Version: 12/31/2005
Date Data Arrived at EDR: 08/07/2009
Date Made Active in Reports: 10/22/2009
Number of Days to Update: 76

Source: Department of Energy
Telephone: 202-586-8719
Last EDR Contact: 01/18/2012
Next Scheduled EDR Contact: 04/30/2012
Data Release Frequency: Varies

COAL ASH EPA: Coal Combustion Residues Surface Impoundments List

A listing of coal combustion residues surface impoundments with high hazard potential ratings.

GOVERNMENT RECORDS SEARCHED / DATA CURRENCY TRACKING

Date of Government Version: 08/17/2010
Date Data Arrived at EDR: 01/03/2011
Date Made Active in Reports: 03/21/2011
Number of Days to Update: 77

Source: Environmental Protection Agency
Telephone: N/A
Last EDR Contact: 12/08/2011
Next Scheduled EDR Contact: 03/26/2012
Data Release Frequency: Varies

SCRD DRYCLEANERS: State Coalition for Remediation of Drycleaners Listing

The State Coalition for Remediation of Drycleaners was established in 1998, with support from the U.S. EPA Office of Superfund Remediation and Technology Innovation. It is comprised of representatives of states with established drycleaner remediation programs. Currently the member states are Alabama, Connecticut, Florida, Illinois, Kansas, Minnesota, Missouri, North Carolina, Oregon, South Carolina, Tennessee, Texas, and Wisconsin.

Date of Government Version: 03/07/2011
Date Data Arrived at EDR: 03/09/2011
Date Made Active in Reports: 05/02/2011
Number of Days to Update: 54

Source: Environmental Protection Agency
Telephone: 615-532-8599
Last EDR Contact: 02/06/2012
Next Scheduled EDR Contact: 05/07/2012
Data Release Frequency: Varies

US HIST CDL: National Clandestine Laboratory Register

A listing of clandestine drug lab locations. The U.S. Department of Justice ("the Department") provides this web site as a public service. It contains addresses of some locations where law enforcement agencies reported they found chemicals or other items that indicated the presence of either clandestine drug laboratories or dumpsites. In most cases, the source of the entries is not the Department, and the Department has not verified the entry and does not guarantee its accuracy. Members of the public must verify the accuracy of all entries by, for example, contacting local law enforcement and local health departments.

Date of Government Version: 09/01/2007
Date Data Arrived at EDR: 11/19/2008
Date Made Active in Reports: 03/30/2009
Number of Days to Update: 131

Source: Drug Enforcement Administration
Telephone: 202-307-1000
Last EDR Contact: 03/23/2009
Next Scheduled EDR Contact: 06/22/2009
Data Release Frequency: No Update Planned

FEDERAL FACILITY: Federal Facility Site Information listing

A listing of National Priority List (NPL) and Base Realignment and Closure (BRAC) sites found in the Comprehensive Environmental Response, Compensation and Liability Information System (CERCLIS) Database where EPA Federal Facilities Restoration and Reuse Office is involved in cleanup activities.

Date of Government Version: 12/10/2010
Date Data Arrived at EDR: 01/11/2011
Date Made Active in Reports: 02/16/2011
Number of Days to Update: 36

Source: Environmental Protection Agency
Telephone: 703-603-8704
Last EDR Contact: 01/13/2012
Next Scheduled EDR Contact: 04/23/2012
Data Release Frequency: Varies

STATE AND LOCAL RECORDS

SHWS: Hazardous Sites Cleanup Act Site List

The Hazardous Sites Cleanup Act Site List includes sites listed on PA Priority List, sites delisted from PA Priority List, Interim Response Completed sites, and Sites Being Studied or Response Being Planned.

Date of Government Version: 10/03/2011
Date Data Arrived at EDR: 10/26/2011
Date Made Active in Reports: 11/02/2011
Number of Days to Update: 7

Source: Department Environmental Protection
Telephone: 717-783-7816
Last EDR Contact: 01/25/2012
Next Scheduled EDR Contact: 05/07/2012
Data Release Frequency: Semi-Annually

HSCA: HSCA Remedial Sites Listing

A list of remedial sites on the PA Priority List. This is the PA state equivalent of the federal NPL superfund list.

Date of Government Version: 12/27/2010
Date Data Arrived at EDR: 02/04/2011
Date Made Active in Reports: 03/02/2011
Number of Days to Update: 26

Source: Department of Environmental Protection
Telephone: 717-783-7816
Last EDR Contact: 01/27/2012
Next Scheduled EDR Contact: 05/07/2012
Data Release Frequency: Varies

GOVERNMENT RECORDS SEARCHED / DATA CURRENCY TRACKING

SWF/LF: Operating Facilities

The listing includes Municipal Waste Landfills, Construction/Demolition Waste Landfills and Waste-to-Energy Facilities.

Date of Government Version: 11/29/2011	Source: Department of Environmental Protection
Date Data Arrived at EDR: 12/01/2011	Telephone: 717-787-7564
Date Made Active in Reports: 01/20/2012	Last EDR Contact: 11/29/2011
Number of Days to Update: 50	Next Scheduled EDR Contact: 03/12/2012
	Data Release Frequency: Semi-Annually

UIC: Underground Injection Wells

A listing of underground injection well locations.

Date of Government Version: 12/12/2011	Source: Department of Environmental Protection
Date Data Arrived at EDR: 12/27/2011	Telephone: 717-783-7209
Date Made Active in Reports: 01/20/2012	Last EDR Contact: 12/27/2011
Number of Days to Update: 24	Next Scheduled EDR Contact: 04/09/2012
	Data Release Frequency: Varies

NPDES: NPDES Permit Listing

A listing of facilities with an NPDES permit.

Date of Government Version: 10/18/2011	Source: Department of Environmental Protection
Date Data Arrived at EDR: 12/14/2011	Telephone: 717-787-9642
Date Made Active in Reports: 01/20/2012	Last EDR Contact: 12/14/2011
Number of Days to Update: 37	Next Scheduled EDR Contact: 03/26/2012
	Data Release Frequency: Varies

HIST LF ALI: Abandoned Landfill Inventory

The report provides facility information recorded in the Pennsylvania Department of Environmental Protection ALI database. Some of this information has been abstracted from old records and may not accurately reflect the current conditions and status at these facilities

Date of Government Version: 01/04/2005	Source: Department of Environmental Protection
Date Data Arrived at EDR: 01/04/2005	Telephone: 717-787-7564
Date Made Active in Reports: 02/04/2005	Last EDR Contact: 11/28/2011
Number of Days to Update: 31	Next Scheduled EDR Contact: 03/12/2012
	Data Release Frequency: Varies

HIST LF INACTIVE: Inactive Facilities List

A listing of inactive non-hazardous facilities (10000 & 300000 series). This listing is no longer updated or maintained by the Department of Environmental Protection. At the time the listing was available, the DEP's name was the Department of Environmental Resources.

Date of Government Version: 12/20/1994	Source: Department of Environmental Protection
Date Data Arrived at EDR: 07/12/2005	Telephone: 717-787-7381
Date Made Active in Reports: 08/11/2005	Last EDR Contact: 06/21/2005
Number of Days to Update: 30	Next Scheduled EDR Contact: 12/19/2005
	Data Release Frequency: No Update Planned

HIST LF INVENTORY: Facility Inventory

A listing of solid waste facilities. This listing is no longer updated or maintained by the Department of Environmental Protection. At the time the listing was available, the DEP's name was the Department of Environmental Resources.

Date of Government Version: 06/02/1999	Source: Department of Environmental Protection
Date Data Arrived at EDR: 07/12/2005	Telephone: 717-787-7381
Date Made Active in Reports: 08/11/2005	Last EDR Contact: 09/19/2005
Number of Days to Update: 30	Next Scheduled EDR Contact: 12/19/2005
	Data Release Frequency: No Update Planned

GOVERNMENT RECORDS SEARCHED / DATA CURRENCY TRACKING

LUST: Storage Tank Release Sites

Leaking Underground Storage Tank Incident Reports. LUST records contain an inventory of reported leaking underground storage tank incidents. Not all states maintain these records, and the information stored varies by state.

Date of Government Version: 12/01/2011	Source: Department of Environmental Protection
Date Data Arrived at EDR: 12/19/2011	Telephone: 717-783-7509
Date Made Active in Reports: 01/20/2012	Last EDR Contact: 01/20/2012
Number of Days to Update: 32	Next Scheduled EDR Contact: 04/02/2012
	Data Release Frequency: Semi-Annually

UNREG LTANKS: Unregulated Tank Cases

Leaking storage tank cases from unregulated storage tanks.

Date of Government Version: 04/12/2002	Source: Department of Environmental Protection
Date Data Arrived at EDR: 08/14/2003	Telephone: 717-783-7509
Date Made Active in Reports: 08/29/2003	Last EDR Contact: 08/14/2003
Number of Days to Update: 15	Next Scheduled EDR Contact: N/A
	Data Release Frequency: No Update Planned

UST: Listing of Pennsylvania Regulated Underground Storage Tanks

Registered Underground Storage Tanks. UST's are regulated under Subtitle I of the Resource Conservation and Recovery Act (RCRA) and must be registered with the state department responsible for administering the UST program. Available information varies by state program.

Date of Government Version: 12/01/2011	Source: Department of Environmental Protection
Date Data Arrived at EDR: 12/19/2011	Telephone: 717-772-5599
Date Made Active in Reports: 01/19/2012	Last EDR Contact: 01/20/2012
Number of Days to Update: 31	Next Scheduled EDR Contact: 04/02/2012
	Data Release Frequency: Varies

ARCHIVE UST: Archived Underground Storage Tank Sites

The list includes tanks storing highly hazardous substances that were removed from the DEP's Storage Tank Information database because of the Department's policy on sensitive information. The list also may include tanks that are removed or permanently closed.

Date of Government Version: 12/01/2011	Source: Department of Environmental Protection
Date Data Arrived at EDR: 12/19/2011	Telephone: 717-772-5599
Date Made Active in Reports: 01/20/2012	Last EDR Contact: 01/20/2012
Number of Days to Update: 32	Next Scheduled EDR Contact: 04/02/2012
	Data Release Frequency: Varies

LAST: Storage Tank Release Sites

Leaking Aboveground Storage Tank Incident Reports.

Date of Government Version: 12/01/2011	Source: Department of Environmental Protection
Date Data Arrived at EDR: 12/19/2011	Telephone: 717-783-7509
Date Made Active in Reports: 01/20/2012	Last EDR Contact: 01/20/2012
Number of Days to Update: 32	Next Scheduled EDR Contact: 04/02/2012
	Data Release Frequency: Semi-Annually

AST: Listing of Pennsylvania Regulated Aboveground Storage Tanks

Registered Aboveground Storage Tanks.

Date of Government Version: 12/01/2011	Source: Department of Environmental Protection
Date Data Arrived at EDR: 12/19/2011	Telephone: 717-772-5599
Date Made Active in Reports: 01/20/2012	Last EDR Contact: 01/20/2012
Number of Days to Update: 32	Next Scheduled EDR Contact: 04/02/2012
	Data Release Frequency: Varies

GOVERNMENT RECORDS SEARCHED / DATA CURRENCY TRACKING

ARCHIVE AST: Archived Aboveground Storage Tank Sites

The list includes aboveground tanks with a capacity greater than 21,000 gallons that were removed from the DEP's Storage Tank Information database because of the Department's policy on sensitive information. The list also may include tanks that are removed or permanently closed.

Date of Government Version: 12/01/2011	Source: Department of Environmental Protection
Date Data Arrived at EDR: 12/19/2011	Telephone: 717-772-5599
Date Made Active in Reports: 01/20/2012	Last EDR Contact: 01/20/2012
Number of Days to Update: 32	Next Scheduled EDR Contact: 04/02/2012
	Data Release Frequency: Varies

PA MANIFEST: Manifest Information

Hazardous waste manifest information.

Date of Government Version: 12/31/2008	Source: Department of Environmental Protection
Date Data Arrived at EDR: 12/01/2009	Telephone: 717-783-8990
Date Made Active in Reports: 12/14/2009	Last EDR Contact: 01/23/2012
Number of Days to Update: 13	Next Scheduled EDR Contact: 05/07/2012
	Data Release Frequency: Annually

SPILLS: State spills

A listing of hazardous material incidents.

Date of Government Version: 11/15/2011	Source: DEP, Emergency Response
Date Data Arrived at EDR: 11/21/2011	Telephone: 717-787-5715
Date Made Active in Reports: 12/09/2011	Last EDR Contact: 01/30/2012
Number of Days to Update: 18	Next Scheduled EDR Contact: 04/30/2012
	Data Release Frequency: Varies

ACT 2-DEED: Act 2-Deed Acknowledgment Sites

This listing pertains to sites where the Department has approved a cleanup requiring a deed acknowledgment under Act 2. This list includes sites remediated to a non-residential Statewide health standard (Section 303(g)); all sites demonstrating attainment of a Site-specific standard (Section 304(m)); and sites being remediated as a special industrial area (Section 305(g)). Persons who remediated a site to a standard that requires a deed acknowledgment shall comply with the requirements of the Solid Waste Management Act or the Hazardous Sites Cleanup Act, as referenced in Act 2. These statutes require a property description section in the deed concerning the hazardous substance disposal on the site. The location of disposed hazardous substances and a description of the type of hazardous substances disposed on the site shall be included in the deed acknowledgment. A deed acknowledgment is required at the time of conveyance of the property.

Date of Government Version: 04/23/2010	Source: Department of Environmental Protection
Date Data Arrived at EDR: 04/28/2010	Telephone: 717-783-9470
Date Made Active in Reports: 04/30/2010	Last EDR Contact: 07/22/2011
Number of Days to Update: 2	Next Scheduled EDR Contact: 11/07/2011
	Data Release Frequency: Varies

ENG CONTROLS: Engineering Controls Site Listing

Under the Land Recycling Act (Act 2) persons who perform a site cleanup using the site-specific standard or the special industrial area standard may use engineering or institutional controls as part of the response action. Engineering controls include various forms of caps, building foundations, liners, and treatment methods to create pathway elimination for regulated substances to enter environmental media or effect human health.

Date of Government Version: 05/15/2008	Source: Department of Environmental Protection
Date Data Arrived at EDR: 05/16/2008	Telephone: 717-783-9470
Date Made Active in Reports: 06/12/2008	Last EDR Contact: 01/24/2012
Number of Days to Update: 27	Next Scheduled EDR Contact: 05/07/2012
	Data Release Frequency: Varies

INST CONTROL: Institutional Controls Site Listing

Under the Land Recycling Act (Act 2) persons who perform a site cleanup using the site-specific standard or the special industrial area standard may use engineering or institutional controls as part of the response action. Institutional controls include administrative measures, such as groundwater use restrictions, construction restrictions, property use restrictions, and post remediation care requirements intended to prevent exposure to contaminants remaining on site. Deed restrictions are generally required as part of the institutional controls.

GOVERNMENT RECORDS SEARCHED / DATA CURRENCY TRACKING

Date of Government Version: 05/15/2008
Date Data Arrived at EDR: 05/16/2008
Date Made Active in Reports: 06/12/2008
Number of Days to Update: 27

Source: Department of Environmental Protection
Telephone: 717-783-9470
Last EDR Contact: 01/24/2012
Next Scheduled EDR Contact: 05/07/2012
Data Release Frequency: Varies

AUL: Environmental Covenants Listing

A listing of sites with environmental covenants.

Date of Government Version: 03/25/2011
Date Data Arrived at EDR: 03/25/2011
Date Made Active in Reports: 04/20/2011
Number of Days to Update: 26

Source: Department of Environmental Protection
Telephone: 717-783-7509
Last EDR Contact: 01/23/2012
Next Scheduled EDR Contact: 05/07/2012
Data Release Frequency: Varies

VCP: Voluntary Cleanup Program Sites

The VCP listings included Completed Sites, Sites in Progress and Act 2 Non-Use Aquifer Determinations Sites. Formerly known as the Act 2, the Land Recycling Program encourages the voluntary cleanup and reuse of contaminated commercial and industrial sites.

Date of Government Version: 10/18/2011
Date Data Arrived at EDR: 10/19/2011
Date Made Active in Reports: 11/02/2011
Number of Days to Update: 14

Source: Department of Environmental Protection
Telephone: 717-783-2388
Last EDR Contact: 01/19/2012
Next Scheduled EDR Contact: 04/30/2012
Data Release Frequency: Semi-Annually

DRYCLEANERS: Drycleaner Facility Locations

A listing of drycleaner facility locations.

Date of Government Version: 12/27/2011
Date Data Arrived at EDR: 12/27/2011
Date Made Active in Reports: 01/20/2012
Number of Days to Update: 24

Source: Department of Environmental Protection
Telephone: 717-787-9702
Last EDR Contact: 12/23/2011
Next Scheduled EDR Contact: 04/09/2012
Data Release Frequency: Varies

BROWNFIELDS: Brownfields Sites

Brownfields are generally defined as abandoned or underused industrial or commercial properties where redevelopment is complicated by actual or perceived environmental contamination. Brownfields vary in size, location, age and past use. They can range from a small, abandoned corner gas station to a large, multi-acre former manufacturing plant that has been closed for years.

Date of Government Version: 10/25/2011
Date Data Arrived at EDR: 10/28/2011
Date Made Active in Reports: 12/09/2011
Number of Days to Update: 42

Source: Department of Environmental Protection
Telephone: 717-783-1566
Last EDR Contact: 01/24/2012
Next Scheduled EDR Contact: 05/07/2012
Data Release Frequency: Varies

AIRS: Permit and Emissions Inventory Data

Permit and emissions inventory data.

Date of Government Version: 12/31/2009
Date Data Arrived at EDR: 10/20/2010
Date Made Active in Reports: 12/06/2010
Number of Days to Update: 47

Source: Department of Environmental Protection
Telephone: 717-787-9702
Last EDR Contact: 01/03/2012
Next Scheduled EDR Contact: 04/16/2012
Data Release Frequency: Annually

TRIBAL RECORDS

INDIAN RESERV: Indian Reservations

This map layer portrays Indian administered lands of the United States that have any area equal to or greater than 640 acres.

GOVERNMENT RECORDS SEARCHED / DATA CURRENCY TRACKING

Date of Government Version: 12/31/2005	Source: USGS
Date Data Arrived at EDR: 12/08/2006	Telephone: 202-208-3710
Date Made Active in Reports: 01/11/2007	Last EDR Contact: 01/20/2012
Number of Days to Update: 34	Next Scheduled EDR Contact: 04/30/2012
	Data Release Frequency: Semi-Annually

INDIAN ODI: Report on the Status of Open Dumps on Indian Lands

Location of open dumps on Indian land.

Date of Government Version: 12/31/1998	Source: Environmental Protection Agency
Date Data Arrived at EDR: 12/03/2007	Telephone: 703-308-8245
Date Made Active in Reports: 01/24/2008	Last EDR Contact: 02/06/2012
Number of Days to Update: 52	Next Scheduled EDR Contact: 05/21/2012
	Data Release Frequency: Varies

INDIAN LUST R4: Leaking Underground Storage Tanks on Indian Land

LUSTs on Indian land in Florida, Mississippi and North Carolina.

Date of Government Version: 12/14/2011	Source: EPA Region 4
Date Data Arrived at EDR: 12/15/2011	Telephone: 404-562-8677
Date Made Active in Reports: 01/10/2012	Last EDR Contact: 01/30/2012
Number of Days to Update: 26	Next Scheduled EDR Contact: 05/14/2012
	Data Release Frequency: Semi-Annually

INDIAN LUST R10: Leaking Underground Storage Tanks on Indian Land

LUSTs on Indian land in Alaska, Idaho, Oregon and Washington.

Date of Government Version: 11/02/2011	Source: EPA Region 10
Date Data Arrived at EDR: 11/04/2011	Telephone: 206-553-2857
Date Made Active in Reports: 11/11/2011	Last EDR Contact: 01/30/2012
Number of Days to Update: 7	Next Scheduled EDR Contact: 05/14/2012
	Data Release Frequency: Quarterly

INDIAN LUST R9: Leaking Underground Storage Tanks on Indian Land

LUSTs on Indian land in Arizona, California, New Mexico and Nevada

Date of Government Version: 12/05/2011	Source: Environmental Protection Agency
Date Data Arrived at EDR: 12/07/2011	Telephone: 415-972-3372
Date Made Active in Reports: 01/10/2012	Last EDR Contact: 01/30/2012
Number of Days to Update: 34	Next Scheduled EDR Contact: 05/14/2012
	Data Release Frequency: Quarterly

INDIAN LUST R7: Leaking Underground Storage Tanks on Indian Land

LUSTs on Indian land in Iowa, Kansas, and Nebraska

Date of Government Version: 11/01/2011	Source: EPA Region 7
Date Data Arrived at EDR: 11/21/2011	Telephone: 913-551-7003
Date Made Active in Reports: 01/10/2012	Last EDR Contact: 01/30/2012
Number of Days to Update: 50	Next Scheduled EDR Contact: 05/14/2012
	Data Release Frequency: Varies

INDIAN LUST R8: Leaking Underground Storage Tanks on Indian Land

LUSTs on Indian land in Colorado, Montana, North Dakota, South Dakota, Utah and Wyoming.

Date of Government Version: 08/18/2011	Source: EPA Region 8
Date Data Arrived at EDR: 08/19/2011	Telephone: 303-312-6271
Date Made Active in Reports: 09/13/2011	Last EDR Contact: 01/30/2012
Number of Days to Update: 25	Next Scheduled EDR Contact: 05/14/2012
	Data Release Frequency: Quarterly

GOVERNMENT RECORDS SEARCHED / DATA CURRENCY TRACKING

INDIAN LUST R1: Leaking Underground Storage Tanks on Indian Land

A listing of leaking underground storage tank locations on Indian Land.

Date of Government Version: 10/01/2011	Source: EPA Region 1
Date Data Arrived at EDR: 11/01/2011	Telephone: 617-918-1313
Date Made Active in Reports: 11/11/2011	Last EDR Contact: 02/03/2012
Number of Days to Update: 10	Next Scheduled EDR Contact: 05/14/2012
	Data Release Frequency: Varies

INDIAN LUST R6: Leaking Underground Storage Tanks on Indian Land

LUSTs on Indian land in New Mexico and Oklahoma.

Date of Government Version: 09/12/2011	Source: EPA Region 6
Date Data Arrived at EDR: 09/13/2011	Telephone: 214-665-6597
Date Made Active in Reports: 11/11/2011	Last EDR Contact: 01/30/2012
Number of Days to Update: 59	Next Scheduled EDR Contact: 05/14/2012
	Data Release Frequency: Varies

INDIAN UST R6: Underground Storage Tanks on Indian Land

The Indian Underground Storage Tank (UST) database provides information about underground storage tanks on Indian land in EPA Region 6 (Louisiana, Arkansas, Oklahoma, New Mexico, Texas and 65 Tribes).

Date of Government Version: 05/10/2011	Source: EPA Region 6
Date Data Arrived at EDR: 05/11/2011	Telephone: 214-665-7591
Date Made Active in Reports: 06/14/2011	Last EDR Contact: 01/30/2012
Number of Days to Update: 34	Next Scheduled EDR Contact: 05/14/2012
	Data Release Frequency: Semi-Annually

INDIAN UST R5: Underground Storage Tanks on Indian Land

The Indian Underground Storage Tank (UST) database provides information about underground storage tanks on Indian land in EPA Region 5 (Michigan, Minnesota and Wisconsin and Tribal Nations).

Date of Government Version: 07/01/2011	Source: EPA Region 5
Date Data Arrived at EDR: 08/26/2011	Telephone: 312-886-6136
Date Made Active in Reports: 09/13/2011	Last EDR Contact: 01/30/2012
Number of Days to Update: 18	Next Scheduled EDR Contact: 05/14/2012
	Data Release Frequency: Varies

INDIAN UST R10: Underground Storage Tanks on Indian Land

The Indian Underground Storage Tank (UST) database provides information about underground storage tanks on Indian land in EPA Region 10 (Alaska, Idaho, Oregon, Washington, and Tribal Nations).

Date of Government Version: 11/02/2011	Source: EPA Region 10
Date Data Arrived at EDR: 11/04/2011	Telephone: 206-553-2857
Date Made Active in Reports: 11/11/2011	Last EDR Contact: 01/30/2012
Number of Days to Update: 7	Next Scheduled EDR Contact: 05/14/2012
	Data Release Frequency: Quarterly

INDIAN UST R4: Underground Storage Tanks on Indian Land

The Indian Underground Storage Tank (UST) database provides information about underground storage tanks on Indian land in EPA Region 4 (Alabama, Florida, Georgia, Kentucky, Mississippi, North Carolina, South Carolina, Tennessee and Tribal Nations)

Date of Government Version: 12/14/2011	Source: EPA Region 4
Date Data Arrived at EDR: 12/15/2011	Telephone: 404-562-9424
Date Made Active in Reports: 01/10/2012	Last EDR Contact: 01/30/2012
Number of Days to Update: 26	Next Scheduled EDR Contact: 05/14/2012
	Data Release Frequency: Semi-Annually

GOVERNMENT RECORDS SEARCHED / DATA CURRENCY TRACKING

INDIAN UST R9: Underground Storage Tanks on Indian Land

The Indian Underground Storage Tank (UST) database provides information about underground storage tanks on Indian land in EPA Region 9 (Arizona, California, Hawaii, Nevada, the Pacific Islands, and Tribal Nations).

Date of Government Version: 11/28/2011	Source: EPA Region 9
Date Data Arrived at EDR: 11/29/2011	Telephone: 415-972-3368
Date Made Active in Reports: 01/10/2012	Last EDR Contact: 01/30/2012
Number of Days to Update: 42	Next Scheduled EDR Contact: 05/14/2012
	Data Release Frequency: Quarterly

INDIAN UST R7: Underground Storage Tanks on Indian Land

The Indian Underground Storage Tank (UST) database provides information about underground storage tanks on Indian land in EPA Region 7 (Iowa, Kansas, Missouri, Nebraska, and 9 Tribal Nations).

Date of Government Version: 11/01/2011	Source: EPA Region 7
Date Data Arrived at EDR: 11/21/2011	Telephone: 913-551-7003
Date Made Active in Reports: 01/10/2012	Last EDR Contact: 01/30/2012
Number of Days to Update: 50	Next Scheduled EDR Contact: 05/14/2012
	Data Release Frequency: Varies

INDIAN UST R1: Underground Storage Tanks on Indian Land

The Indian Underground Storage Tank (UST) database provides information about underground storage tanks on Indian land in EPA Region 1 (Connecticut, Maine, Massachusetts, New Hampshire, Rhode Island, Vermont and ten Tribal Nations).

Date of Government Version: 10/01/2011	Source: EPA, Region 1
Date Data Arrived at EDR: 11/01/2011	Telephone: 617-918-1313
Date Made Active in Reports: 11/11/2011	Last EDR Contact: 02/03/2012
Number of Days to Update: 10	Next Scheduled EDR Contact: 05/14/2012
	Data Release Frequency: Varies

INDIAN UST R8: Underground Storage Tanks on Indian Land

The Indian Underground Storage Tank (UST) database provides information about underground storage tanks on Indian land in EPA Region 8 (Colorado, Montana, North Dakota, South Dakota, Utah, Wyoming and 27 Tribal Nations).

Date of Government Version: 08/18/2011	Source: EPA Region 8
Date Data Arrived at EDR: 08/19/2011	Telephone: 303-312-6137
Date Made Active in Reports: 09/13/2011	Last EDR Contact: 01/30/2012
Number of Days to Update: 25	Next Scheduled EDR Contact: 05/14/2012
	Data Release Frequency: Quarterly

INDIAN VCP R1: Voluntary Cleanup Priority Listing

A listing of voluntary cleanup priority sites located on Indian Land located in Region 1.

Date of Government Version: 08/04/2011	Source: EPA, Region 1
Date Data Arrived at EDR: 10/04/2011	Telephone: 617-918-1102
Date Made Active in Reports: 11/11/2011	Last EDR Contact: 01/06/2012
Number of Days to Update: 38	Next Scheduled EDR Contact: 04/16/2012
	Data Release Frequency: Varies

INDIAN VCP R7: Voluntary Cleanup Priority Listing

A listing of voluntary cleanup priority sites located on Indian Land located in Region 7.

Date of Government Version: 03/20/2008	Source: EPA, Region 7
Date Data Arrived at EDR: 04/22/2008	Telephone: 913-551-7365
Date Made Active in Reports: 05/19/2008	Last EDR Contact: 04/20/2009
Number of Days to Update: 27	Next Scheduled EDR Contact: 07/20/2009
	Data Release Frequency: Varies

GOVERNMENT RECORDS SEARCHED / DATA CURRENCY TRACKING

EDR PROPRIETARY RECORDS

Manufactured Gas Plants: EDR Proprietary Manufactured Gas Plants

The EDR Proprietary Manufactured Gas Plant Database includes records of coal gas plants (manufactured gas plants) compiled by EDR's researchers. Manufactured gas sites were used in the United States from the 1800's to 1950's to produce a gas that could be distributed and used as fuel. These plants used whale oil, rosin, coal, or a mixture of coal, oil, and water that also produced a significant amount of waste. Many of the byproducts of the gas production, such as coal tar (oily waste containing volatile and non-volatile chemicals), sludges, oils and other compounds are potentially hazardous to human health and the environment. The byproduct from this process was frequently disposed of directly at the plant site and can remain or spread slowly, serving as a continuous source of soil and groundwater contamination.

Date of Government Version: N/A
Date Data Arrived at EDR: N/A
Date Made Active in Reports: N/A
Number of Days to Update: N/A

Source: EDR, Inc.
Telephone: N/A
Last EDR Contact: N/A
Next Scheduled EDR Contact: N/A
Data Release Frequency: No Update Planned

OTHER DATABASE(S)

Depending on the geographic area covered by this report, the data provided in these specialty databases may or may not be complete. For example, the existence of wetlands information data in a specific report does not mean that all wetlands in the area covered by the report are included. Moreover, the absence of any reported wetlands information does not necessarily mean that wetlands do not exist in the area covered by the report.

CT MANIFEST: Hazardous Waste Manifest Data

Facility and manifest data. Manifest is a document that lists and tracks hazardous waste from the generator through transporters to a tsd facility.

Date of Government Version: 11/21/2011
Date Data Arrived at EDR: 11/22/2011
Date Made Active in Reports: 12/22/2011
Number of Days to Update: 30

Source: Department of Environmental Protection
Telephone: 860-424-3375
Last EDR Contact: 11/22/2011
Next Scheduled EDR Contact: 03/05/2012
Data Release Frequency: Annually

NJ MANIFEST: Manifest Information

Hazardous waste manifest information.

Date of Government Version: 12/31/2010
Date Data Arrived at EDR: 07/20/2011
Date Made Active in Reports: 08/11/2011
Number of Days to Update: 22

Source: Department of Environmental Protection
Telephone: N/A
Last EDR Contact: 01/20/2012
Next Scheduled EDR Contact: 04/30/2012
Data Release Frequency: Annually

NY MANIFEST: Facility and Manifest Data

Manifest is a document that lists and tracks hazardous waste from the generator through transporters to a TSD facility.

Date of Government Version: 11/01/2011
Date Data Arrived at EDR: 11/08/2011
Date Made Active in Reports: 12/22/2011
Number of Days to Update: 44

Source: Department of Environmental Conservation
Telephone: 518-402-8651
Last EDR Contact: 02/09/2012
Next Scheduled EDR Contact: 05/21/2012
Data Release Frequency: Annually

RI MANIFEST: Manifest information

Hazardous waste manifest information

Date of Government Version: 12/31/2010
Date Data Arrived at EDR: 06/24/2011
Date Made Active in Reports: 06/30/2011
Number of Days to Update: 6

Source: Department of Environmental Management
Telephone: 401-222-2797
Last EDR Contact: 11/28/2011
Next Scheduled EDR Contact: 03/12/2012
Data Release Frequency: Annually

GOVERNMENT RECORDS SEARCHED / DATA CURRENCY TRACKING

VT MANIFEST: Hazardous Waste Manifest Data Hazardous waste manifest information.

Date of Government Version: 11/28/2011
Date Data Arrived at EDR: 12/02/2011
Date Made Active in Reports: 01/11/2012
Number of Days to Update: 40

Source: Department of Environmental Conservation
Telephone: 802-241-3443
Last EDR Contact: 01/23/2012
Next Scheduled EDR Contact: 05/07/2012
Data Release Frequency: Annually

WI MANIFEST: Manifest Information Hazardous waste manifest information.

Date of Government Version: 12/31/2010
Date Data Arrived at EDR: 08/19/2011
Date Made Active in Reports: 09/15/2011
Number of Days to Update: 27

Source: Department of Natural Resources
Telephone: N/A
Last EDR Contact: 12/19/2011
Next Scheduled EDR Contact: 04/02/2012
Data Release Frequency: Annually

Oil/Gas Pipelines: This data was obtained by EDR from the USGS in 1994. It is referred to by USGS as GeoData Digital Line Graphs from 1:100,000-Scale Maps. It was extracted from the transportation category including some oil, but primarily gas pipelines.

Sensitive Receptors: There are individuals deemed sensitive receptors due to their fragile immune systems and special sensitivity to environmental discharges. These sensitive receptors typically include the elderly, the sick, and children. While the location of all sensitive receptors cannot be determined, EDR indicates those buildings and facilities - schools, daycares, hospitals, medical centers, and nursing homes - where individuals who are sensitive receptors are likely to be located.

AHA Hospitals:

Source: American Hospital Association, Inc.
Telephone: 312-280-5991

The database includes a listing of hospitals based on the American Hospital Association's annual survey of hospitals.

Medical Centers: Provider of Services Listing

Source: Centers for Medicare & Medicaid Services
Telephone: 410-786-3000

A listing of hospitals with Medicare provider number, produced by Centers of Medicare & Medicaid Services, a federal agency within the U.S. Department of Health and Human Services.

Nursing Homes

Source: National Institutes of Health
Telephone: 301-594-6248

Information on Medicare and Medicaid certified nursing homes in the United States.

Public Schools

Source: National Center for Education Statistics
Telephone: 202-502-7300

The National Center for Education Statistics' primary database on elementary and secondary public education in the United States. It is a comprehensive, annual, national statistical database of all public elementary and secondary schools and school districts, which contains data that are comparable across all states.

Private Schools

Source: National Center for Education Statistics
Telephone: 202-502-7300

The National Center for Education Statistics' primary database on private school locations in the United States.

Daycare Centers: Child Care Facility List

Source: Department of Public Welfare
Telephone: 717-783-3856

Flood Zone Data: This data, available in select counties across the country, was obtained by EDR in 2003 & 2011 from the Federal Emergency Management Agency (FEMA). Data depicts 100-year and 500-year flood zones as defined by FEMA.

NWI: National Wetlands Inventory. This data, available in select counties across the country, was obtained by EDR in 2002 and 2005 from the U.S. Fish and Wildlife Service.

GOVERNMENT RECORDS SEARCHED / DATA CURRENCY TRACKING

STREET AND ADDRESS INFORMATION

© 2010 Tele Atlas North America, Inc. All rights reserved. This material is proprietary and the subject of copyright protection and other intellectual property rights owned by or licensed to Tele Atlas North America, Inc. The use of this material is subject to the terms of a license agreement. You will be held liable for any unauthorized copying or disclosure of this material.